



NCDOT 2020-2029 Current STIP

July 2020

NORTH CAROLINA 2020 – 2029 STATE TRANSPORTATION IMPROVEMENT PROGRAM

What is a State Transportation Improvement Program (STIP)?

The STIP is a multi-year capital improvement document which denotes the scheduling and funding of construction projects across the state over a minimum 4 year time period as required by Federal law. North Carolina's STIP covers a 10 year period, with the first six years (2020-2025 in this version) referred to as the delivery STIP and the latter four years (2026-2029 in this version) as the developmental STIP. Per 23 CFR 450.216 & 23 U.S. Code § 135 STIP's must also:

- Be submitted to Federal Highway Administration (FHWA) & Federal Transit Administration (FTA) for approval at least every 4 years
- Be fiscally constrained by year
- Include all capital and non-capital projects using Title 23 USC or Title 49 USC funds, other than certain safety, planning, and research funds
- Include metropolitan TIPs from Metropolitan Planning Organizations
- Provide public comment opportunity on STIP document
- And include the following information:
 - Project description and termini
 - Estimated total cost (NCDOT includes Utility, R/W, and Construction costs)
 - Federal funds to be obligated
 - Responsible agency (such as municipality)

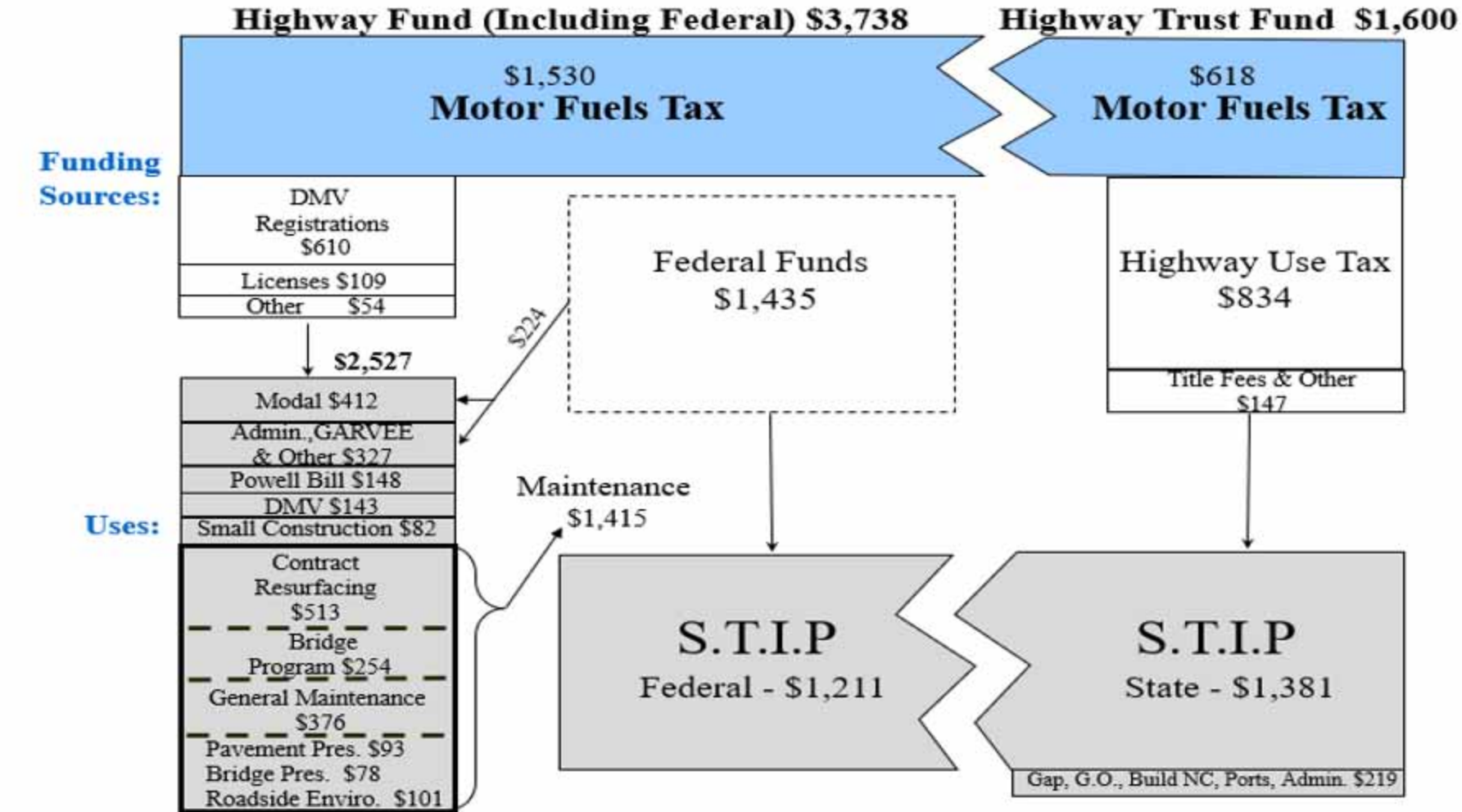
North Carolina's STIP is updated every two years and developed in concert with federal and state revenue forecasts, North Carolina Department of Transportation's (NCDOT's) Strategic Prioritization process, preconstruction and project development timetables, and in adherence with federal and state laws. North Carolina state law requires Board of Transportation (BOT) action to approve the STIP.

This is the third STIP developed under the Strategic Transportation Investments (STI) law passed in June 2013. This landmark legislation elevates the use of transportation criteria and the input of local communities to determine project priorities and directs the use of dollars for transportation projects.

Maintenance and Capital Improvement Funding for North Carolina

NCDOT uses three major sources of funds for transportation improvements. Federal Funding and State Highway Trust Funds are used for capital improvements while the Highway Fund is used for maintenance activities. The chart below illustrates these funds and their sources.

Highway Fund and Highway Trust Fund Budget, SFY 2019-20



Performance Management Targets

NCDOT has established performance management targets for highway safety (established in the Strategic Highway Safety Plan (SHSP)), transit tier 2 providers that choose to participate in NCDOT's Group Transit Asset Management (TAM) Plan, and performance management targets for infrastructure condition, congestion, system reliability, emissions, and freight movement. The NCDOT anticipates meeting their identified targets with the State funded Highway Maintenance Improvement Program (HMIP) and the mix of projects included in the STIP aided by the Strategic Transportation Investments Prioritization and Programming process. The HMIP is a State funded program of projects that are programmed outside of the STIP.

In North Carolina, pavement and bridge performance is primarily impacted through state funded programs that are managed outside the STIP. The Department's HMIP, identifies planned maintenance activities for a five year time period, which include pavement, bridge and other general maintenance projects across our entire roadway network. The amount of funding provided through these state funded programs is roughly equivalent to the amount of state and federal funding programmed in the STIP over the same time period. In relation to NHS specific routes, the STIP does include some specific federal funding for interstate pavement and bridge maintenance through our own internal interstate maintenance program. Federal funding for bridges included in the STIP is applied primarily to non-NHS bridges. While the STIP can have an impact to the condition of our NHS pavements and bridges, specifically on the interstate system, the majority of the funding impacting the condition of our pavements and bridges is managed outside the STIP.

How is the STIP organized?

The STIP contains funding information and schedules for transportation modes and programs including: Highways, Aviation, Bicycle and Pedestrian, Ferry, Public Transportation, Rail, Governor's Highway Safety and statewide related programs. The Appendix also contains a reference list of completions and deletions since the 2018-2027 STIP which was approved in 2017.

The transportation program in the STIP is organized by the 14 transportation divisions. Each Division section includes a funding source reference table and is divided between highway and non-highway project schedules. Projects are also listed by county within each division. This results in some duplication since transportation projects frequently extend across county and division lines. When this duplication occurs, a project is listed in each county in which it is found.

Projects are further subdivided by category: interstate, rural, urban, bridge, municipal bridge, bicycle and pedestrian, congestion mitigation, highway safety improvement program, ferry, passenger rail, and roadside environmental. Interstate, rural, urban, bridge, and ferry projects are described by route number. Municipal bridge, bike and pedestrian projects are listed by city or county. Congestion mitigation and passenger rail projects are listed alphabetically by city or county. Highway safety improvement program projects may be listed by route, city or county. The Public Transportation program list projects first by the transportation partners and providers then by identification numbers.

Projects are also listed by the STI category they are funded from, i.e., by Statewide Mobility, Regional Impact, or Division Needs. The phases of projects (such as Right of Way (R), Utility relocation (U), and Construction (C)) are listed by Fiscal Year along with their costs and anticipated funding sources.

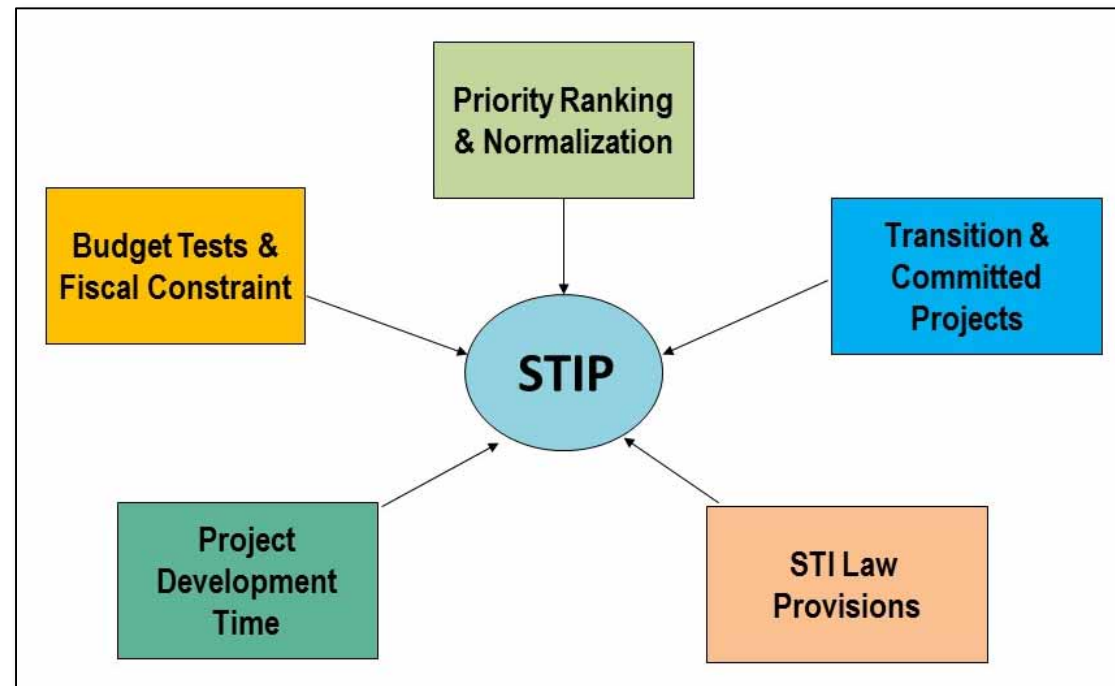
All projects require extensive planning, environmental impact and design studies. The location and exact type of improvements are subject to refinement and modification during the planning and design phases.

Strategic Prioritization

The Department manages a strategic project prioritization process. The 5th generation of this process, Prioritization 5.0 or P5.0, is a significant component of this STIP development. Strategic prioritization uses transportation data, input of local government partners, and the public to generate scores and ultimately rankings of projects across the state. Multiple public input opportunities were provided during the spring and summer of 2018 regarding the submittal of new projects and the assignment of local points to projects. This input assisted each Metropolitan Planning Organization (MPO), Rural Planning Organization (RPO), and NCDOT's transportation divisions to produce criteria-based methodologies which directed how local points were allocated.

The P5.0 process resulted in each transportation mode using different quantitative criteria, measures and weights to provide technical scores for projects as recommended by the Prioritization Workgroup and approved by the NC Board of Transportation. Also, per the intent of STI for transportation modes to compete for funding, a normalization process was recommended to create minimum percentages of funding for highway and non-highway projects in the combined Regional Impact and Division Needs categories. The minimum percentage for highways was 90% and minimum percentage for non-highways was 4%. These percentages guided the programming process, which ultimately yielded a 95% to 5% highway vs non-highway programmed amount in the combined Regional Impact and Division Needs categories.

Figure A



The results of the P5.0 process do not necessarily mean that projects will be programmed in the order of their score and rank. Over a 10-year time frame, funding was provided to the highest scoring projects. However, there are other considerations and factors in developing the actual program (Figure A). A major factor in deciding when the top scoring projects are funded is project delivery time. Projects need to fulfill a series of environmental and preliminary engineering requirements, right-of-way must be purchased, utility relocation (where applicable) must be addressed, and final plans must be developed for lettings. The time period to accomplish these activities can be lengthy. Construction funding cannot be allocated to projects before these preconstruction activities have taken place.

There were also STI law provisions (including a corridor cap and individual modal caps) which directed programming decisions and the entire program had to meet budget tests and fiscal constraint per state and federal requirements. STI law also included a provision to exempt from prioritization select projects (Transition Period Projects) scheduled to be obligated for construction prior to July 1, 2015. In addition, projects funded for right-of-way or construction in the first 5 years of the previous 2018-2027 STIP, were considered committed and were not evaluated in P5.0. However, the funding required for both the transition and committed projects was accounted for when budgeting for other projects.

Public Involvement – Draft STIP

After the release of the Draft STIP in January 2019, each of NCDOT's 14 transportation divisions hosted a week long open house between February 15 and April 15, 2019. The purpose of these open houses was to inform citizens about projects in the Draft STIP and collect feedback. Additionally, multiple public input opportunities were available ahead of the development of the Draft STIP including the STI implementation process.

Each open house allowed participants to study maps of projects in the Draft STIP, and review proposed project schedules and information with Department staff. Sessions were held in transit accessible locations and the Department provided auxiliary aids for participants under the Americans with Disabilities Act as well as special services for English limited participants. Consultation was conducted with stakeholder groups throughout North Carolina via emails and direct mailing to encourage participation via multiple feedback options. In addition, the department provided the ability for citizens to take an online survey as well as provide comments online, by phone or mail.

Transportation Conformity

On February 16, 2018, the United States Court of Appeals for the District of Columbia Circuit in *South Coast Air Quality Mgmt. District v. EPA* ("South Coast II," 882 F.3d 1138) held that transportation conformity determinations must be made in areas that were either nonattainment or maintenance for the 1997 ozone national ambient air quality standard (NAAQS) and attainment for the 2008 ozone NAAQS when the 1997 ozone NAAQS was revoked. These conformity determinations are required in these areas after February 16, 2019. The Research Triangle Region, the Rocky Mount Region were "maintenance" at the time of the 1997 ozone NAAQS revocation on April 6, 2015 and were also designated attainment for the 2008 ozone NAAQS on May 21, 2012. Therefore, the Research Triangle Region and the Rocky Mount Region made conformity determinations as per the 1997 ozone NAAQS on their MTPs and their 2020-2029 TIP.

Each MPO is required to develop a 20+ year Metropolitan Transportation Plan (MTP). In MPOs that are listed as either a non-attainment or maintenance air quality area, Transportation Conformity must be demonstrated on all plans, projects and TIPs. This ensures that transportation projects that receive federal funding do not negatively impact an area's ability to meet air quality goals. Projects must be grouped by horizon year and the travel demand model must be run for each horizon year. From the travel demand model, speeds and Vehicle Miles Traveled (VMT) are obtained and used in the air quality model to calculate emissions that are compared to the budgets approved by the US Environmental Protection Agency (EPA). As long as the calculated emissions are less than the budget, the area can make a conformity finding. If the area cannot meet the budget, then the MPO's project list does not meet the transportation conformity test and the area may be subject to lapse. A lapse can delay projects as federal actions cannot take place during a lapse and only exempt projects can move forward. A revised Transportation Conformity analysis can be triggered whenever a project is delayed or accelerated such that it crosses a horizon year. Whenever an MPO develops a new MTP, a new conformity analysis must be performed. When a new TIP comes out, the new TIP must be checked to make sure it is consistent with the MTP. If there is any inconsistency between the TIP and the MTP (conformity finding) then FHWA cannot take any federal action including approval of the TIP until this inconsistency is resolved.

On February 16, 2018, the United States Court of Appeals for the District of Columbia Circuit in the *South Coast Air Quality Mgmt. District v. EPA* case (“*South Coast II*,” 882 F.3d 1138) held that transportation conformity determinations must still be made in areas that were either nonattainment or maintenance for the 1997 ozone national ambient air quality standard (NAAQS) and attainment for the 2008 ozone NAAQS when the 1997 ozone NAAQS was revoked. However, these conformity determinations may be made without the requirement of a Regional Emissions Analysis (REA) and comparison to the emission budgets approved by the US EPA. Consistency between the TIP and MTP must still be ensured.

North Carolina 2008 Ozone Maintenance Area Requiring a REA

Region	Counties	Pollutant(s)
		8- Hour Ozone
Metrolina	Cabarrus (Partial)	✓
	Gaston (Partial)	✓
	Iredell (Partial)	✓
	Lincoln (Partial)	✓
	Mecklenburg	✓
	Rowan (Partial)	✓
	Union (Partial)	✓

North Carolina 1997 Ozone Maintenance Areas NOT Requiring a REA

Region	Counties	Pollutant(s)
		8- Hour Ozone
Triangle	Chatham (Partial)	✓
	Durham	✓
	Franklin	✓
	Granville	✓
	Johnston	✓
	Person	✓
	Wake	✓

Region	Counties	Pollutant(s)
		8- Hour Ozone
Rocky Mount	Edgecombe	✓
	Nash	✓

Region	Counties	Pollutant(s)
		8- Hour Ozone
Metrolina	Cabarrus	✓
	Gaston	✓
	Iredell (Partial)	✓
	Lincoln	✓
	Mecklenburg	✓
	Rowan	✓
	Union	✓

Public Transportation Project Funding

The projects listed in the STIP are funded from different FTA, FHWA and State Funds, many requiring a state and/or local funding match. Annually, the NCDOT Public Transportation Division (PTD) conducts a call for projects to provide state funds to assist in meeting these match requirements. The amount available for state match is limited to the amount provided in the approved state budget for that year.

FTA program funding amounts are published annually in the Federal Register and posted to the FTA website. NCDOT uses these apportionments to distribute funding to qualifying sub-recipients. Most funding within an MPO with a population of 200,000 or greater is managed directly by the MPO. The MPO develops projects that appear in the STIP from the apportioned funds received directly from FTA. NCDOT allocates federal funds to small urban areas less than 200,000 population and rural areas of the state. These MPOs develop projects that appear in the STIP within the allocated amount received from NCDOT, including unspent prior year funding. For rural areas, NCDOT applies directly to FTA for project funding on behalf of rural serving transportation systems. NCDOT develops projects in rural areas that appear in the STIP within the total Federal and State apportioned amount, including unspent prior year funding.

The following Federal Funded projects managed by NCDOT appear in the STIP:

A. Metropolitan Planning and Statewide Planning Program (Section 5303 / 5304)

Provides funding and procedural requirements for multimodal transportation planning in metropolitan areas and states that are cooperative, continuous and comprehensive, resulting in long-range plans and short-range programs that reflect transportation investment priorities. These planning programs are jointly administered by FTA and the Federal Highway Administration (FHWA), which provides additional funding to MPOs.

PTD Goals:

- 5303 – Create a fair and equitable distribution of planning funds to urbanized areas (UZAs) and foster transit planning on a regional and inter-regional scale.
- 5304 – Provide for statewide planning and technical studies.

B. Urban Area Formula Program (Section 5307)

Makes Federal resources available to qualifying areas for transit capital, operating assistance, and transportation planning in MPOs urbanized areas with a population of 50,000 or more as designated by the U.S. Department of Commerce, Bureau of the Census.

PTD Goals:

- 5307 Governor's Apportionment (GA) – Work with eligible systems to ensure 5-year budgets are met, and grants are managed appropriately.
- 5307 Large Urbanized Areas – Work with eligible MPO areas to ensure funding is fairly and equitably distributed and the needs of former 5311 recipients are met.

C. Enhanced Mobility of Seniors and Individuals with Disabilities Program (Section 5310)

Improve mobility for seniors and individuals with disabilities by removing barriers to transportation service and expanding transportation mobility options. This program supports transportation services planned, designed, and carried out to meet the special transportation needs of seniors and individuals with disabilities in all areas – large urbanized (over 200,000), small urbanized (50,000-200,000), and rural (under 50,000). Eligible projects include both traditional capital investment and nontraditional investment beyond the Americans with Disabilities Act (ADA) complementary paratransit services.

PTD Goal:

- Support transportation of seniors and persons with disabilities in small urbanized areas (50,000-200,000 population) and rural North Carolina (less than 50,000 population).

D. Rural Formula Grant Program (Section 5311)

Provides capital, planning, and operating assistance to states to support public transportation in rural areas with populations of less than 50,000, where many residents often rely on public transit to reach their destinations. The program also provides funding for state and national training and technical assistance through the Rural Transportation Assistance Program (RTAP), Intercity Bus (5311F) and Appalachian Development Transportation Assistance Program. North Carolina is one of 13 states receiving the Appalachian Development grants in the following 29 counties: Alexander, Alleghany, Ashe, Avery, Buncombe, Burke, Caldwell, Cherokee, Clay, Davie, Forsyth, Graham, Haywood, Henderson, Jackson, McDowell, Macon, Madison, Mitchell, Polk, Rutherford, Stokes, Surry, Swain, Transylvania, Watauga, Wilkes, Yadkin, and Yancey.

PTD Goals:

- Support general public transportation in rural North Carolina (less than 50,000 population) and provide a coordinated transportation network.
- Enhance access in rural areas to health care, shopping, education, employment, public services and recreation.
- Encourage the most efficient use of transportation funds to provide passenger trips in rural areas through coordination of programs and services.

E. Bus and Bus Facilities Program (Section 5339)

Provides capital funding to replace, rehabilitate and purchase buses and related equipment and to construct bus-related facilities.

PTD Goal:

- Support the small urban and statewide funding program to provide capital funds to replace, rehabilitate and purchase buses and related equipment and construct bus-related facilities.

Project Descriptions

EPA's Transportation Conformity Regulation states "The degree of specificity required in the transportation plan and the specific travel network assumed for air quality modeling do not preclude the consideration of alternatives in the NEPA process of other project development studies." In an effort to not unduly influence the outcome of NEPA studies the STIP has used fairly generic descriptions of proposed work although the cost estimates were derived from specific future cross sections. In future documents, more specific descriptions will be used as the NEPA process determines a preferred alternative. So while the out years 6 through 10 may use a description like "widen to multi-lanes" as the NEPA process defines a recommended cross section this may become "widen to 4 lane median-divided cross section" as the project comes closer to having right of way and construction actually funded.

PROGRAM BUDGETS

Transportation Revenue Forecast

State Budget

State transportation revenues are derived from user fees in the form of Motor Fuel Tax (MFT), driver and vehicles fees collected by the NC Division of Motor Vehicles (DMV Fees) and a Highway Use Tax (HUT) on vehicle title transfers. Federal transportation revenues are derived from a federal MFT tax, vehicle fees (mostly on trucks) and since 2008 it has included transfers from the U.S. General Fund. North Carolina's total transportation funding consists of roughly 75 percent state revenues and 25 percent federal.

State revenue projections are obtained from a consensus forecast by the Office of State Budget and Management (OSBM), Legislative Fiscal Research Division and NCDOT. Budget estimates developed for the Governor's biennial budget serves as a base from which NCDOT and OSBM staff develop the forecast for the remaining years. Motor Fuel revenues are forecasted based on crude oil prices from IHS Global Insight, a private financial forecasting company and in-house consumption forecasting models. DMV fee revenue forecasts are based on historical transactional information, vehicle registration, licensed driver numbers and Office of State Budget and Management projected population growth in the age range 19–84. Highway Use Tax revenue is forecasted based on the number of vehicles purchased or traded in, vehicle price and the statutory rate. The number of vehicles sold and the price depend on economic conditions. Regarding DMV/Title Fees, the two variables are statutory rates and the number of transactions, which is based on licensed drivers and vehicle registration. Generally, DMV fees correlate with projected changes in population. Title fees correlate closer to forecasted changes in car sales.

Federal Budget

On December 4, 2015, President Obama signed into law the Fixing America's Surface Transportation Act, or "FAST Act." Overall, the FAST Act largely maintains current program structures and funding shares between highways and transit. The law also makes changes and reforms to many Federal transportation programs, including streamlining the approval processes for new transportation projects, providing new safety tools, and establishing new programs to advance critical freight projects. The core formula programs are:

- National Highway Performance Program (NHPP)
- Surface Transportation Block Grant Program (STBG)
- Congestion Mitigation and Air Quality Improvement Program (CMAQ)
- Highway Safety Improvement Program (HSIP)
- Railway-Highway Crossings (subset of the HSIP)
- Metropolitan Planning

- Construction of Ferry Boats and Ferry Terminal Facilities
- Transportation Alternatives (TA)
- National Highway Freight Program

Federal transportation funding is distributed by Congress based on multi-year reauthorization bills and annual appropriations.

The primary variables for both state and federal revenues are the MFT rate and fuel consumption. The passage of S.L. 2015-2 / S20 altered the variable MFT state rate formula starting April 1, 2015. The new variable rate formula is based on changes in population and the Consumer Price Index for Energy (CPI-E) beginning on January 1, 2017. The federal MFT rate, set by Congress in 1993, is 18.4 cents per gallon for gasoline and 24.4 cents for diesel. Fuel consumption is affected by fuel prices, which are determined by world markets and economic domestic output, vehicle fuel efficiency and alternate fuel vehicles.

Federal Aid Program

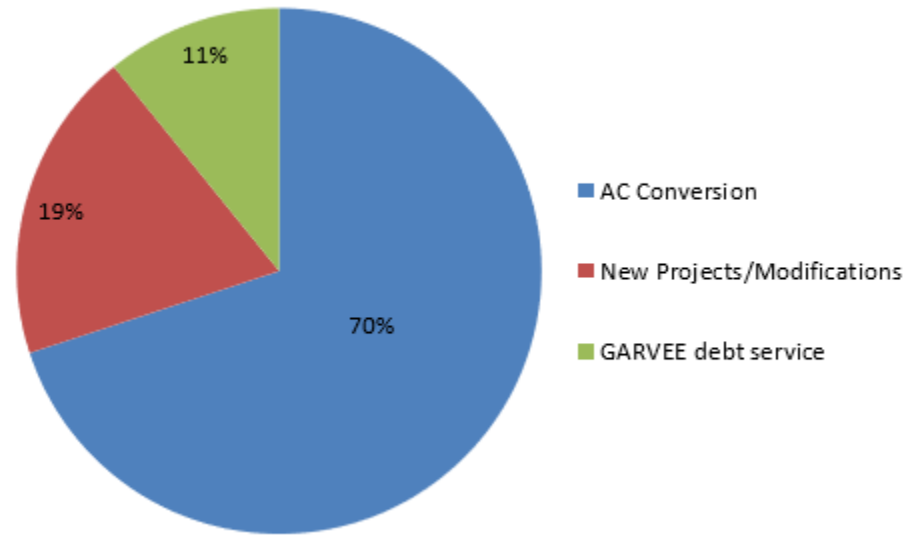
The Federal Aid Program consists of many funding categories. Funding in most of these individual categories is subject to overall federal budget constraints and Federal Obligation Limitation. The obligation limitation effectively limits the amount of federal funds that can be utilized in any one year.

North Carolina's availability of federal funds for the STIP in FFY 2020 and FFY 2021 is expected to be about \$1,198 million each year.

Virtually all federal-aid projects require a local or state fund contribution. Most highway and transit programs require a 20% local or state share. The amount of state matching funds needed for the Federal Aid Program is expected to be approximately \$300 million each year, which will be funded by the State Highway Trust Fund.

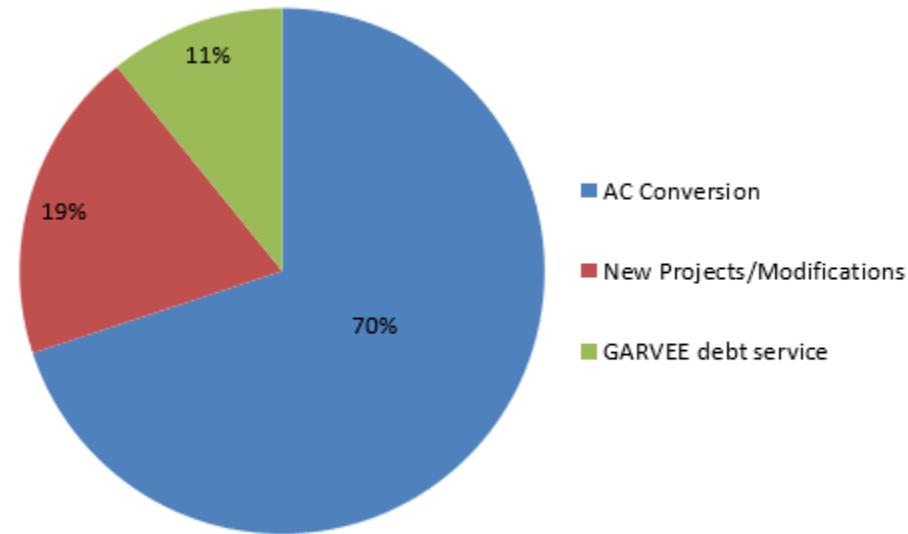
Federal Aid Construction Program - FFY 2020			
(\$ in Millions)			
Category	Federal Funds	Required State Matching Funds	Total
National Highway Performance Program	655	164	819
Rail Hwy Crossing	7	2	9
Statewide Planning	16	4	20
TAP	22	6	28
Research Development	5	1	6
Metropolitan Planning	6	2	8
Congestion Mitigation	55	14	69
Surface Transportation Program	328	82	410
Highway Safety Improvement	64	16	80
Freight	40	10	50
Total Apportionment	1,198	300	1,498

Proposed Use of FFY 2020 Obligation Authority



Federal Aid Construction Program - FFY 2021			
(\$ in Millions)			
Category	Federal Funds	Required State Matching Funds	Total
National Highway Performance Program	655	164	819
Rail Hwy Crossing	7	2	9
Statewide Planning	16	4	20
TAP	22	6	28
Research Development	5	1	6
Metropolitan Planning	6	2	8
Congestion Mitigation	55	14	69
Surface Transportation Program	328	82	410
Highway Safety Improvement	64	16	80
Freight	40	10	50
Total Apportionment	1,198	300	1,498

Proposed Use of FFY 2021 Obligation Authority



The program is fiscally constrained to the amount of funds projected to be available each year in order to prevent the Department from over committing future revenues. “Advance Construction” (AC) allows states to begin a project even in the absence of sufficient Federal-aid obligation authority to cover the Federal share of project costs. It is codified in Title 23, Section 115. Advance construction eliminates the need to set aside full obligational authority before starting projects. As a result, a state can undertake a greater number of concurrent projects than would otherwise be possible. In addition, advance construction helps facilitate construction of large projects, while maintaining obligational authority for smaller ones. At some future date when the state does have sufficient obligation authority, it may convert an advance-constructed project to a Federal-aid project by obligating the permissible share of its Federal-aid funds and receiving subsequent reimbursements. Advance construction allows a state to conserve obligation authority and maintain flexibility in its transportation funding program. NCDOT uses AC both to support its GARVEE Bond program and to assist in its cash management. The table below provides our AC balances in 2020 and shows the anticipated balances through 2023.

Dollars in Thousands

	2020	2021	2022	2023
AC Beginning Balance	\$4,400,000	\$5,005,000	\$4,929,000	\$5,184,000
New AC - Programmed in STIP	\$1,575,000	\$894,000	\$1,225,000	\$1,286,000
AC Converted	\$970,000	\$970,000	\$970,000	\$970,000
AC Ending Balance	\$5,005,000	\$4,929,000	\$5,184,000	\$5,500,000

GARVEE Bonds

In 2005, House Bill 254 authorized NCDOT to issue Grant Anticipation Revenue Vehicles (GARVEE bonds) to finance federal aid highway projects. All funds derived from GARVEE bonds are backed by the receipt of future federal funds and no state funds may be committed to the debt service. Below is a summary of the GARVEE bond issuances and debt service requirements.

GARVEE Bond Program
\$ in Millions

State Fiscal Year	Proceeds Including Premium	Debt Service
2008	\$299.80	\$5.06
2009		59.33
2010	263.14	67.16
2011		81.99
2012	364.9	59.84
2013		80.55
2014		86.32
2015	300.54	86.32
2016		100.00
2017	253.15	99.38
2018		95.93
2019	719.04	95.91
2020		131.63
2021		131.64
2022		131.63
2023		131.64
2024		95.38
2025		95.38
2026		95.38
2027		95.38
2028		95.38
2029		95.38
2030		95.38
2031		57.09
2032		57.09
2033		57.09
2034		57.09

BUILD NC Bonds

In 2018, Senate Bill 758 authorized NCDOT to issue Build NC bonds to finance highway projects at the regional impact and divisional need project categories. Subject to appropriation by the General Assembly, funds from the Highway Trust Fund shall be the source for repayment of debt service. Below is a summary of Build NC bond debt service requirements.

BUILD NC Bond Program
\$ in Millions

State Fiscal Year	Proceeds Including Premium	Debt Service
2020	\$357.34	\$28.20
2021		28.20
2022		28.20
2023		28.20
2024		28.20
2025		28.20
2026		28.20
2027		28.20
2028		28.20
2029		28.20
2030		28.20
2031		28.20
2032		28.20
2033		28.20
2034		28.20

State Highway Trust Fund

Revenues for the Trust Fund are generated from 29% of the state motor fuels tax, the 3 percent use tax on the transfer of motor vehicle titles, DMV titles and other fees, and interest income. \$49 million of Trust Fund revenues are transferred each year to the NCTA for project funding, as well as \$45 million to the State Ports.

The STIP budget is based on a consensus forecast by the OSBM, Legislative Fiscal Research Division, and NCDOT. These estimates were used to develop the draft program and are the basis for air quality and fiscal constraint tests. The Trust Fund revenues are projected to be about \$1,577 million for FY 2020 and \$17.5 billion during the 10-year period. Of this \$17.5 billion in revenue, \$490 million goes to NCTA, \$465.1 million is used for debt service on previous GO bonds and Administration, \$4 million is transferred to the Highway Fund for Visitor Centers and \$450 million is transferred to State Ports. The remaining \$15.7 billion is available for STIP purposes. After preliminary engineering, a reserve

for construction cost overruns, inflation, and bonus allocation and local participation deductions, \$23.7 billion is available for programming. (Note – funds available for programming and used in the development of the 2020-2029 STIP were prior to the actions of the 2019 General Assembly.)

(Dollars in Millions)											
	2020	2021	2022	2023	2024	2025	2026	2027	2028	2029	2020 THRU 2029
HIGHWAY TRUST FUND REVENUES											
25% of Gas Tax Revenues	\$ 610.00	\$ 625.00	\$ 641.00	\$ 653.00	\$ 665.00	\$ 675.00	\$ 683.00	\$ 693.00	\$ 704.00	\$ 690.00	\$ 6,639.00
DMV Fees & Investment Income	153.00	165.00	167.00	171.00	176.00	199.00	204.00	209.00	215.00	241.00	\$ 1,900.00
Use Tax	814.00	815.00	824.00	845.00	871.00	894.00	917.00	941.00	967.00	1,028.00	\$ 8,916.00
Total State Highway Trust Fund Revenues	\$ 1,577.00	\$ 1,605.00	\$ 1,632.00	\$ 1,669.00	\$ 1,712.00	\$ 1,768.00	\$ 1,804.00	\$ 1,843.00	\$ 1,886.00	\$ 1,959.00	\$ 17,455.00
Less Transfers for NCTA GAP Funding	(49.00)	(49.00)	(49.00)	(49.00)	(49.00)	(49.00)	(49.00)	(49.00)	(49.00)	(49.00)	\$ (490.00)
Less GO Debt Service	(59.77)	-	-	-	-	-	-	-	-	-	\$ (59.77)
Less Transfer to Highway Fund	(0.40)	(0.40)	(0.40)	(0.40)	(0.40)	(0.40)	(0.40)	(0.40)	(0.40)	(0.40)	\$ (4.00)
Less Program Administration	(36.62)	(37.27)	(37.90)	(38.76)	(39.76)	(41.06)	(41.89)	(42.80)	(43.80)	(45.49)	\$ (405.33)
Less Transfer to State Ports	(45.00)	(45.00)	(45.00)	(45.00)	(45.00)	(45.00)	(45.00)	(45.00)	(45.00)	(45.00)	\$ (450.00)
Net State Trust Fund Revenues	1,386.21	1,473.33	1,499.70	1,535.84	1,577.84	1,632.54	1,667.71	1,705.80	1,747.80	1,819.11	\$ 16,045.89
Federal Aid	1,289.00	1,289.00	1,289.00	1,289.00	1,289.00	1,289.00	1,289.00	1,289.00	1,289.00	1,289.00	12,890.00
Less SPR Funds	(34.90)	(34.90)	(34.90)	(34.90)	(34.90)	(34.90)	(34.90)	(34.90)	(34.90)	(34.90)	(348.98)
Less CMAQ	(30.00)	(30.00)	(30.00)	(30.00)	(30.00)	(30.00)	(30.00)	(30.00)	(30.00)	(30.00)	(300.00)
Less DMS (Formerly EEP)	(20.00)	(20.00)	(20.00)	(20.00)	(20.00)	(20.00)	(20.00)	(20.00)	(20.00)	(20.00)	(200.00)
Less Yadkin River GARVEE debt service	(5.13)	(5.13)	-	-	-	-	-	-	-	-	(10.26)
Net Federal Aid Revenues	1,198.97	1,198.97	1,204.10	1,204.10	1,204.10	1,204.10	1,204.10	1,204.10	1,204.10	1,204.10	12,030.76
Available Subtotal (Trust and Federal-aid)	2,585.18	2,672.30	2,703.80	2,739.95	2,781.95	2,836.65	2,871.81	2,909.90	2,951.91	3,023.21	28,076.65
Less PE	(250.00)	(250.00)	(250.00)	(250.00)	(250.00)	(250.00)	(250.00)	(250.00)	(250.00)	(250.00)	(2,500.00)
Subtotal	2,335.18	2,422.30	2,453.80	2,489.95	2,531.95	2,586.65	2,621.81	2,659.90	2,701.91	2,773.21	25,576.65
Less Construction Cost Overruns	(60.31)	(62.92)	(63.86)	(64.95)	(66.21)	(67.85)	(68.90)	(70.05)	(71.31)	(73.45)	(669.80)
Less Bonus Alloc. for Tolling & Local Participation	(38.15)	(35.25)	(33.20)	(36.82)	(33.34)	(0.20)	(2.50)	(20.00)	(40.00)	(40.00)	(279.46)
Funds Available for Programming Subtotal	2,236.72	2,324.13	2,356.74	2,388.18	2,432.39	2,518.60	2,550.41	2,569.86	2,590.60	2,659.76	24,627.39
Less Inflation	(11.18)	(34.98)	(59.39)	(84.66)	(111.40)	(115.35)	(116.81)	(117.70)	(118.65)	(121.82)	(891.94)
Funds Available for Programming	\$ 2,225.54	\$ 2,289.16	\$ 2,297.35	\$ 2,303.52	\$ 2,320.99	\$ 2,403.24	\$ 2,433.60	\$ 2,452.16	\$ 2,471.95	\$ 2,537.95	23,735.45

Anticipated Inflation Impact

Inflation is not explicitly factored into the above revenue estimates. However, before programming projects in the STIP, available funds were reduced by an amount for inflation. The following inflation factors for future construction and right of way cost increases were used: 2020 - 1.005, 2021 - 1.0151, 2022 - 1.0252, 2023 - 1.0355, 2024 through 2029 - 1.0458. This allows project costs used in the Program to be shown in current (2020) dollars.

State Highway Fund

Revenues for the Highway Fund are generated from the state motor fuels tax and DMV fees. The Highway Fund primarily supports projects that maintain the state's existing transportation system. This includes general maintenance, roadside environmental activities, resurfacing highways, replacing bridges, paving unpaved secondary roads, and state aid to municipalities. Funds are distributed across North Carolina based on need.

Cash Model and Fiscal Constraint of the STIP

In a traditionally financed federal-aid highway project, the FHWA approves the project and obligates (promises to pay) federal funds (typically 80 percent of eligible costs) at the start of a contract. The Department then begins construction, pays construction costs with state funds, and submits weekly federal reimbursement requests to FHWA. However, at its discretion, NCDOT may also use a funding technique called Advance Construction. In Advance Construction, the FHWA only approves a project as being eligible for federal funding and does not obligate (promise to pay) federal funds at the start of a project. The Department then begins construction, pays construction costs with state funds, submits a request to obligate an amount of federal funds necessary for reimbursement of a percentage of eligible costs (typically 80 percent), and submits a request for reimbursement to FHWA.

NCDOT heavily utilizes Advance Construction because it allows the Department to accelerate projects by undertaking a greater number of concurrent federal-aid projects than would otherwise be possible. However, when Advance Construction is utilized, care must be taken to ensure that adequate funds will be available to implement the schedule of projects included in the STIP. NCDOT relies on its cash model to insure fiscal constraint of both the STIP and its entire operation. The Department uses a cash model to manage its operation on a cash-flow basis using statistical models that were developed specifically to support NCDOT programs. The models are used to forecast future cash demands and financial capacity.

North Carolina's General Assembly in §143C:6-11 dictates that the Department's cash target to be between 15% and 20% of the total appropriations from the Highway Fund and Highway Trust Fund for the current fiscal year. Any federal funds on hand shall not be considered as cash for this purpose. The target shall include an amount necessary to make all municipal-aid funding requirements. Also, NCGS §143C:6-11 requires the minimum cash balance to be at least 7.5% of the total appropriations for the current fiscal year. If this minimum is not maintained, no further transportation project contract commitments may be entered into until the minimum is exceeded. Session Law 2014-100 Senate Bill 744 Section 34.23(c) established a cash balance maximum of one billion dollars. If the balance exceeds the maximum, the Department must report to the General Assembly and Fiscal Research the reasons for exceeding the maximum and the plans to reduce the balance.

The North Carolina Turnpike Authority (NCTA)

NCTA is a public agency of the State of North Carolina located within NCDOT. NCTA's mission is to supplement the traditional non-toll transportation system serving the citizens of North Carolina by accelerating the delivery of roadway projects using alternative financing options and facilitating the development, delivery, and operation of an integrated system of toll roads. The Triangle Expressway, North Carolina's first modern toll facility is approximately 18.8 miles of new highway construction, extending the partially complete "Outer Loop" around the greater Raleigh area from I-40 in the north to the NC 55 Bypass in the south opening fully to traffic on January 2, 2013. The Monroe Expressway, the second all electronic toll facility in North Carolina, opened to traffic on November 27, 2018. The Monroe Expressway is approximately 19.8 miles of new highway construction that

serves as a bypass to U.S. 74 from I-485 in eastern Mecklenburg County to U.S. 74 between the towns of Wingate and Marshville in Union County. Since the STI law passed in June 2013, the identification of potential Turnpike projects has fallen under the strategic project prioritization process. Funding for Turnpike projects may be derived from a combination of State transportation revenues, Federal aid dollars, and toll revenue bonds.

Total revenues for the Triangle Expressway were \$49.0 million and \$44.7 million for FY 2018 and FY 2017 respectively. FY 2018 total revenues increased by 9.6% year-over-year (YOY) when compared to FY 2017. Operating expenses for the Triangle Expressway totaled \$18.0 million and \$16.3 million for FY 2018 and FY 2017 respectively. FY 2018 operating expenses increased by 10.5% YOY from the previous year due, in part, to the increased number of transactions.



**STATE TRANSPORTATION
IMPROVEMENT PROGRAM**

Division 1

Bertie
Camden
Chowan
Currituck
Dare
Gates
Hertford
Hyde
Martin
Northampton
Pasquotank

Perquimans
Tyrrell
Washington

NCBOT AMENDED STIP JULY - 2020

HIGHWAY PROGRAM

DIVISION COMMITTED / NON	COUNTY	ROUTE/CITY	ID NUMBER	LOCATION / DESCRIPTION	LENGTH	TOTAL PROJ COST (THOU)	PRIOR YEARS COST (THOU)	TYPE OF WORK / ESTIMATED COST IN THOUSANDS / PROJECT BREAKS										UNFUNDED FUTURE YEARS	
								STATE TRANSPORTATION IMPROVEMENT PROGRAM					DEVELOPMENTAL PROGRAM						
								FUNDS	FY 2020	FY 2021	FY 2022	FY 2023	FY 2024	FY 2025	FY 2026	FY 2027	FY 2028	FY 2029	

RURAL PROJECTS

<input type="checkbox"/>	<input type="checkbox"/>	BERTIE	NC 45	R-5809	HERTFORD COUNTY LINE TO WASHINGTON COUNTY LINE. MODERNIZE ROADWAY.	24.8	23589	2219												

COMMITTED / NO DIV A WASHINGTON COUNTY LINE TO US 17 AT MIDWAY.
 COMMITTED / NO DIV B US 17 AT MIDWAY TO SOUTHERN CITY LIMITS OF COLERAIN.
 COMMITTED / NO DIV C SOUTHERN CITY LIMITS OF COLERAIN TO HERTFORD COUNTY LINE. - UNDER CONSTRUCTION

<input type="checkbox"/>	<input type="checkbox"/>	BERTIE CAMDEN CHOWAN CURRITUCK DARE GATES HERTFORD HYDE MARTIN NORTHAMPTON PASQUOTANK PERQUIMANS TYRRELL WASHINGTON	VARIOUS	R-5781	DIVISION 1 PROGRAM TO UPGRADE INTERSECTIONS TO COMPLY WITH THE AMERICANS WITH DISABILITIES ACT (ADA) USING TRANSPORTATION ALTERNATIVES (TA) FUNDS.		4355	3855												

UNDER CONSTRUCTION; "S" FUNDS REFLECT STATE HIGHWAY FUNDS

MITIGATION PROJECTS

<input type="checkbox"/>	<input type="checkbox"/>	BERTIE CAMDEN CHOWAN CURRITUCK DARE GATES HERTFORD HYDE MARTIN NORTHAMPTON PASQUOTANK PERQUIMANS TYRRELL WASHINGTON	VARIOUS	EE-4901	ECOSYSTEMS ENHANCEMENT PROGRAM FOR DIVISION 1 PROJECT MITIGATION.		22095	22095												
--------------------------	--------------------------	------------------------------------------------------------------------------------------------------------------------------------------------------------	---------	---------	-------------------------------------------------------------------	--	-------	-------	--	--	--	--	--	--	--	--	--	--	--	--

IN PROGRESS

DIV - Division Category EX - Exempt Category
 HF - State Dollars (Non STI) REG - Regional Category
 SW - Statewide Category TRN - Transition Project

COST AND SCHEDULES ARE PRELIMINARY AND SUBJECT TO SIGNIFICANT CHANGE AS MORE INFORMATION BECOMES AVAILABLE

HIGHWAY PROGRAM

DIVISION COMMITTED / NON	COUNTY	ROUTE/CITY	ID NUMBER	LOCATION / DESCRIPTION	LENGTH	TOTAL PROJ COST (THOU)	PRIOR YEARS COST (THOU)	TYPE OF WORK / ESTIMATED COST IN THOUSANDS / PROJECT BREAKS															
								STATE TRANSPORTATION IMPROVEMENT PROGRAM								DEVELOPMENTAL PROGRAM				UNFUNDED			
								FUNDS	FY 2020	FY 2021	FY 2022	FY 2023	FY 2024	FY 2025	FY 2026	FY 2027	FY 2028	FY 2029	FUTURE YEARS				

HIGHWAY SAFETY PROJECTS																			
<input type="checkbox"/>	<input type="checkbox"/>	BERTIE	VARIOUS	W-5801	SAFETY IMPROVEMENTS AT VARIOUS LOCATIONS IN DIVISION 1.	2100			HSIP	R	30	DIV	R	30	DIV	R	30	DIV	
		CAMDEN							HSIP	C	180	DIV	C	180	DIV	C	180	DIV	
		CHOWAN							HSIP	R	30	RE	R	30	RE	R	30	RE	
		CURRITUCK							HSIP	C	180	RE	C	180	RE	C	180	RE	
		DARE							HSIP	R	40	SW	R	40	SW	R	40	SW	
		GATES							HSIP	C	240	SW	C	240	SW	C	240	SW	
		HERTFORD																	
		HOKE																	
		MARTIN																	
		NORTHAMPTON																	
		PASQUOTANK																	
		PERQUIMANS																	
		TYRRELL																	
		WASHINGTON																	

COMMITTED / NO DIV DIV SAFETY IMPROVEMENTS AT VARIOUS LOCATIONS.
 COMMITTED / NO REG REG SAFETY IMPROVEMENTS AT VARIOUS LOCATIONS.
 COMMITTED / NO SW SW SAFETY IMPROVEMENTS AT VARIOUS LOCATIONS.

IN PROGRESS																			
<input type="checkbox"/>	<input type="checkbox"/>	BERTIE	VARIOUS	W-5701	SAFETY IMPROVEMENTS AT VARIOUS LOCATIONS IN DIVISION 1.	1670	970		HSIP	R	30	DIV							
		CAMDEN							HSIP	C	180	DIV							
		CHOWAN							HSIP	R	30	RE							
		CURRITUCK							HSIP	C	180	RE							
		DARE							HSIP	R	40	SW							
		GATES							HSIP	C	240	SW							
		HERTFORD																	
		HYDE																	
		MARTIN																	
		NORTHAMPTON																	
		PASQUOTANK																	
		PERQUIMANS																	
		TYRRELL																	
		WASHINGTON																	

COMMITTED / NO DIV DIV SAFETY IMPROVEMENTS AT VARIOUS LOCATIONS.
 COMMITTED / NO REG REG SAFETY IMPROVEMENTS AT VARIOUS LOCATIONS.
 COMMITTED / NO SW SW SAFETY IMPROVEMENTS AT VARIOUS LOCATIONS.

IN PROGRESS																			
<input type="checkbox"/>	<input type="checkbox"/>	BERTIE	VARIOUS	W-5201	DIVISION 1 RUMBLE STRIPS, GUARDRAIL, SAFETY AND LIGHTING IMPROVEMENTS AT SELECTED LOCATIONS.	695	695												
		CAMDEN																	
		CHOWAN																	
		CURRITUCK																	
		DARE																	
		GATES																	
		HERTFORD																	
		HYDE																	
		MARTIN																	
		NORTHAMPTON																	
		PASQUOTANK																	
		PERQUIMANS																	
		TYRRELL																	
		WASHINGTON																	

DIVISION PURCHASE ORDER CONTRACT (DPOC) - IN PROGRESS

DIV - Division Category EX - Exempt Category
 HF - State Dollars (Non STI) REG - Regional Category
 SW - Statewide Category TRN - Transition Project

COST AND SCHEDULES ARE PRELIMINARY AND SUBJECT TO SIGNIFICANT CHANGE AS MORE INFORMATION BECOMES AVAILABLE

NCBOT AMENDED STIP JULY - 2020

HIGHWAY PROGRAM

DIVISION	COMMITTED / NON	COUNTY	ROUTE/CITY	ID NUMBER	LOCATION / DESCRIPTION	LENGTH	TOTAL PROJ COST (THOU)	PRIOR YEARS COST (THOU)	TYPE OF WORK / ESTIMATED COST IN THOUSANDS / PROJECT BREAKS																				
									STATE TRANSPORTATION IMPROVEMENT PROGRAM						DEVELOPMENTAL PROGRAM				UNFUNDED FUTURE YEARS										
								FUNDS	FY 2020	FY 2021	FY 2022	FY 2023	FY 2024	FY 2025	FY 2026	FY 2027	FY 2028	FY 2029											
INTERSTATE PROJECTS																													
<input type="checkbox"/>	<input type="checkbox"/>	CAMDEN	US 17 (FUTURE I-87)	I-6026	PASQUOTANK COUNTY LINE TO VIRGINIA STATE LINE. PAVEMENT REHABILITATION.	9.6	6110	10	NHPIM		C	3050	C	3050															
SW																													
RURAL PROJECTS																													
<input type="checkbox"/>	<input type="checkbox"/>	CAMDEN CURRITUCK	US 158 (SHORTCUT ROAD)	R-2574	EAST OF NC 34 (SHAWBORO ROAD) AT BELCROSS IN CAMDEN COUNTY TO US 158/NC 168 (CARATOKE HIGHWAY) IN CURRITUCK COUNTY. WIDEN TO MULTI-LANES.	10.6	116338	3523	T																				
REG																													
BUILD NC BOND AMOUNT \$75M PAYBACK FROM 2025 - 2039.																													
<input type="checkbox"/>	<input type="checkbox"/>	CAMDEN	NC 343	R-5807	US 158 IN CAMDEN TO SR 1119 (SOUTH TROTMAN ROAD) IN SHILOH. MODERNIZE ROADWAY AND REPLACE BRIDGES 140017 AND 140018 IN CAMDEN COUNTY.	6.8	21193	750	T																				
DIV																													
<input checked="" type="checkbox"/>	<input type="checkbox"/>	CAMDEN CURRITUCK	SR 1227/SR 1208 (SOUTH MILLS ROAD) SR 1224/SR 1223 (OLD SWAMP ROAD)	R-5717	NC 343 IN CAMDEN COUNTY TO NC 168 IN CURRITUCK COUNTY. WIDEN AND INTERSECTION IMPROVEMENTS.	10.9	18281	2181	T																				
DIV																													
COMMITTED / NO <input type="checkbox"/> <input type="checkbox"/> DIV A 0.15 SOUTH OF SR 1225 (LILLY ROAD) TO 0.25 MILES NORTH OF SR 1225 (LILLY ROAD). - UNDER CONSTRUCTION.																													
RIGHT-OF-WAY IN PROGRESS.																													
URBAN PROJECTS																													
<input type="checkbox"/>	<input type="checkbox"/>	CAMDEN PASQUOTANK	US 158	U-4438	US 17 BUSINESS (NORTH ROAD STREET) TO EAST OF PASQUOTANK RIVER IN ELIZABETH CITY. RECONSTRUCT ROADWAY AND REPLACE BRIDGE 690019.	0.6	89924	89924																					
UNDER CONSTRUCTION																													
INTERSTATE PROJECTS																													
<input type="checkbox"/>	<input type="checkbox"/>	CHOWAN	US 17 (FUTURE I-87)	I-6027	BERTIE COUNTY LINE TO PERQUIMANS COUNTY LINE. PAVEMENT REHABILITATION.	9.3	5500		NHPIM																				
SW																													
RURAL PROJECTS																													
<input type="checkbox"/>	<input type="checkbox"/>	CHOWAN GATES	NC 32	R-5938	NC 37 (GLIDEN ROAD) TO VIRGINIA STATE LINE. MODERNIZE ROADWAY.	17.3	66838	10	T																				
DIV																													
BRIDGE PROJECTS																													
<input type="checkbox"/>	<input type="checkbox"/>	CHOWAN	NC 32	B-5507 HF	REPLACE BRIDGE 200024 OVER WARWICK CREEK, BRIDGE 200020 OVER DILLARD CREEK, AND BRIDGE 200021 OVER SAND RUN.		6307	6307																					
UNDER CONSTRUCTION																													
RURAL PROJECTS																													
<input checked="" type="checkbox"/>	<input type="checkbox"/>	CURRITUCK	NEW ROUTE	R-2576	MID-CURRITUCK BRIDGE, COINJOCK TO COROLLA. NEW STRUCTURE OVER CURRITUCK SOUND AND UPGRADE APPROACHES.	7.3	491952	44244	BGLT5			RG	1647	RG	1647	RG	1647	RG	1647	RG	1647	RG	1647	RG	1647	RG	1647	RG	9882
DIV																													
DESIGN BUILD PROJECT - NORTH CAROLINA TURNPIKE AUTHORITY PROJECT - GARVEE BOND FUNDING \$129 M; PAYBACK FY 2021-2035.																													

DIV - Division Category
 HF - State Dollars (Non STI)
 SW - Statewide Category
 EX - Exempt Category
 REG - Regional Category
 TRN - Transition Project

COST AND SCHEDULES ARE PRELIMINARY AND SUBJECT TO SIGNIFICANT CHANGE AS MORE INFORMATION BECOMES AVAILABLE

NCBOT AMENDED STIP JULY - 2020

HIGHWAY PROGRAM

DIVISION	COMMITTED / NON	COUNTY	ROUTE/CITY	ID NUMBER	LOCATION / DESCRIPTION	LENGTH	TOTAL PROJ COST (THOU)	PRIOR YEARS COST (THOU)	TYPE OF WORK / ESTIMATED COST IN THOUSANDS / PROJECT BREAKS																UNFUNDED FUTURE YEARS				
									STATE TRANSPORTATION IMPROVEMENT PROGRAM								DEVELOPMENTAL PROGRAM												
								FUNDS	FY 2020	FY 2021	FY 2022	FY 2023	FY 2024	FY 2025	FY 2026	FY 2027	FY 2028	FY 2029											
INTERSTATE PROJECTS																													
<input type="checkbox"/>	<input type="checkbox"/>	PASQUOTANK	US 17 (FUTURE I-87)	I-6029	PERQUIMANS COUNTY LINE TO NORTH END OF US 17 (ELIZABETH CITY) BYPASS. PAVEMENT REHABILITATION.	10.1	6271	10	NHPIM	CG	275	CG	275	CG	275	CG	275	CG	275	CG	275	CG	275	CG	275	CG	1375		
GARVEE BOND FUNDING \$3,203,797 FOR CONSTRUCTION, PAYBACK FY 2020 - 2034.																													
URBAN PROJECTS																													
<input checked="" type="checkbox"/>	<input type="checkbox"/>	PASQUOTANK	US 17 BUSINESS	U-5939	SR 1145 (OAK STUMP ROAD). IMPROVE INTERSECTION.	1	2028	500	T																				
REG																													
<input checked="" type="checkbox"/>	<input type="checkbox"/>	PASQUOTANK	US 17 (HUGHES BOULEVARD)	U-5940	SR 1308 (CHURCH STREET) TO US 17 BUSINESS (NORTH ROAD STREET). ACCESS MANAGEMENT.	1.5	21643	2000	T			R	1515		R	4546													
REG																													
<input checked="" type="checkbox"/>	<input type="checkbox"/>	PASQUOTANK	ELIZABETH CITY	U-5942	ELIZABETH CITY SIGNAL SYSTEM.	14.1	3140	540	BG5200			C	2538																
REG																													
UTILITY RELOCATION IN PROGRESS. HP FUNDS REPRESENT REPURPOSED EARMARK NC 088 IN THE AMOUNT OF \$62,368																													
BRIDGE PROJECTS																													
<input type="checkbox"/>	<input type="checkbox"/>	PASQUOTANK	PROVIDENCE ROAD	B-6053	REPLACE BRIDGE 690034 OVER KNOBBS CREEK TRIBUTARY IN ELIZABETH CITY.		875		BGOFF																				
DIV																													
MUNICIPAL BRIDGE																													
INTERSTATE PROJECTS																													
<input type="checkbox"/>	<input type="checkbox"/>	PERQUIMANS	US 17 (FUTURE I-87)	I-6030	SR 1101 (EAST BEAR SWAMP ROAD) TO US 17 BUSINESS. PAVEMENT REHABILITATION.	5.76	5000		NHPIM						C	2500		C	2500										
SW																													
RURAL PROJECTS																													
<input type="checkbox"/>	<input type="checkbox"/>	PERQUIMANS	US 17	R-5869	SOUTH OF US 17 BUSINESS (EDENTON ROAD) TO NORTH OF SR 1220 (WIGGINS ROAD). UPGRADE ROADWAY AND CONVERT INTERSECTIONS TO INTERCHANGES.	6	200110	10	NHP																				
COMMITTED / NO <input type="checkbox"/> <input checked="" type="checkbox"/> DIV A SR 1336 (HARVEY POINT ROAD) AND SR 1338 (WAYNE FORK ROAD). CONVERT AT-GRADE INTERSECTION TO AN INTERCHANGE. - FORMERLY IDENTIFIED AS R-4459																													
COMMITTED / NO <input type="checkbox"/> <input checked="" type="checkbox"/> DIV B SR 1300 (NEW HOPE ROAD). CONVERT AT-GRADE INTERSECTION TO INTERCHANGE. - FORMERLY IDENTIFIED AS R-4458																													
COMMITTED / NO <input type="checkbox"/> <input checked="" type="checkbox"/> C SOUTH OF US 17 BUSINESS (EDENTON ROAD) TO NORTH OF SR 1220 (WIGGINS ROAD). UPGRADE ROADWAY. - PROGRAMMED FOR PLANNING & ENVIRONMENTAL STUDY ONLY.																													
<input checked="" type="checkbox"/>	<input type="checkbox"/>	PERQUIMANS	SR 1300 (NEW HOPE ROAD)	R-5716	SR 1302 (UNION HALL ROAD) TO SR 1303 (WOODLAND CHURCH ROAD). WIDEN AND RESURFACE.	1.5	2445	2445																					
DIV																													
UNDER CONSTRUCTION																													
<input checked="" type="checkbox"/>	<input type="checkbox"/>	PERQUIMANS	SR 1329 (WOODVILLE ROAD)	R-5740	SR 1331 (RED BANK ROAD) TO SR 1300 (NEW HOPE ROAD). UPGRADE ROADWAY.	4.4	10213	1188	T	PE	69	PE	69	PE	69	PE	69	PE	69	PE	69	PE	69	PE	69	PE	69	PE	345
DIV																													
RIGHT-OF-WAY IN PROGRESS. BUILD NC BONDS: \$304,273 FOR RIGHT OF WAY - PAYBACK 2019-2033; \$801,972 FOR PE - PAYBACK 2020-2034.																													

DIV - Division Category
 HF - State Dollars (Non STI)
 SW - Statewide Category
 EX - Exempt Category
 REG - Regional Category
 TRN - Transition Project

COST AND SCHEDULES ARE PRELIMINARY AND SUBJECT TO SIGNIFICANT CHANGE AS MORE INFORMATION BECOMES AVAILABLE

NON-HIGHWAY PROGRAM

DIVISION	COMMITTED / NON	COUNTY	ROUTE/CITY	ID NUMBER	LOCATION / DESCRIPTION	LENGTH	TOTAL PROJ COST (THOU)	PRIOR YEARS COST (THOU)	TYPE OF WORK / ESTIMATED COST IN THOUSANDS / PROJECT BREAKS										UNFUNDED FUTURE YEARS
									STATE TRANSPORTATION IMPROVEMENT PROGRAM					DEVELOPMENTAL PROGRAM					
								FUNDS	FY 2020	FY 2021	FY 2022	FY 2023	FY 2024	FY 2025	FY 2026	FY 2027	FY 2028	FY 2029	
FERRY PROJECTS																			
<input checked="" type="checkbox"/>	<input type="checkbox"/>	BEAUFORT	VARIOUS	F-5703	REPLACEMENT VESSEL (SUPPORT FLEET) FOR TUGS AND BARGES		11600	6250	T	C	3250	A							
		BERTIE							T	C	2100	B							
		BRUNSWICK																	
		CAMDEN																	
		CARTERET																	
		CHOWAN																	
		CRAVEN																	
		CURRITUCK																	
		DARE																	
		DUPLIN																	
		GATES																	
		GREENE																	
		HERTFORD																	
		HYDE																	
		JONES																	
		LENOIR																	
		MARTIN																	
		NEW HANOVER																	
		NORTHAMPTON																	
		ONSLow																	
		PAMLICO																	
		PASQUOTANK																	
		PENDER																	
		PERQUIMANS																	
		PITT																	
		SAMPSON																	
		TYRRELL																	
		WASHINGTON																	
				DIV					COMMITTED / NO	<input checked="" type="checkbox"/>		DIV	A	Z-DRIVE TOWING AND PUSHING TUG - UNDER CONSTRUCTION					
									COMMITTED / NO	<input checked="" type="checkbox"/>		DIV	B	TWO SUPPORT/ANCHOR TUGS, ONE SUPPORT TUG, THREE BARGES - UNDER CONSTRUCTION					
PUBLIC TRANSPORTATION PROJECTS																			
<input type="checkbox"/>	<input type="checkbox"/>	BERTIE	CHOANOKE PUBLIC TRANSPORTATION AUTHORITY	TK-6119	ADMINISTRATION		6504	4532	5311	AD	394	AD	394	AD	394	AD	394		
		HALIFAX							L	AD	74	AD	74	AD	74	AD	74		
		HERTFORD							S	AD	25	AD	25	AD	25	AD	25		
		NORTHAMPTON																	
				PT															
FUNDS AUTHORIZED IN PROGRESS																			
<input type="checkbox"/>	<input type="checkbox"/>	BEAUFORT	GREYHOUND LINES	TI-6104	INTERCITY BUS FROM RALEIGH TO NORFOLK, VA VIA ELIZABETH CITY ALONG US 64, US 301, US 264, AND US 17 WITH STOPS AT RALEIGH, ROCKY MOUNT, WILSON, GREENVILLE, WASHINGTON, WILLIAMSTON, EDENTON, AND ELIZABETH CITY		28273	19025	5311	O	1156	O	1156	O	1156	O	1156		
		BERTIE							L	O	1156	O	1156	O	1156	O	1156		
		CHOWAN																	
		EDGEcombe																	
		FRANKLIN																	
		MARTIN																	
		NASH																	
		PASQUOTANK																	
		PERQUIMANS																	
		PITT																	
		WAKE																	
		WILSON																	
				PT															
FUNDS AUTHORIZED IN PROGRESS																			

DIV - Division Category EX - Exempt Category
 HF - State Dollars (Non STI) REG - Regional Category
 SW - Statewide Category TRN - Transition Project

COST AND SCHEDULES ARE PRELIMINARY AND SUBJECT TO SIGNIFICANT CHANGE AS MORE INFORMATION BECOMES AVAILABLE



**STATE TRANSPORTATION
IMPROVEMENT PROGRAM**

Division 2

- Beaufort
- Carteret
- Craven
- Greene
- Jones
- Lenoir
- Pamlico
- Pitt

HIGHWAY PROGRAM

DIVISION COMMITTED / NON	COUNTY	ROUTE/CITY	ID NUMBER	LOCATION / DESCRIPTION	LENGTH	TOTAL PROJ COST (THOU)	PRIOR YEARS COST (THOU)	TYPE OF WORK / ESTIMATED COST IN THOUSANDS / PROJECT BREAKS																
								STATE TRANSPORTATION IMPROVEMENT PROGRAM						DEVELOPMENTAL PROGRAM				UNFUNDED						
								FUNDS	FY 2020	FY 2021	FY 2022	FY 2023	FY 2024	FY 2025	FY 2026	FY 2027	FY 2028	FY 2029	FUTURE YEARS					
BRIDGE PROJECTS																								
<input type="checkbox"/>	<input type="checkbox"/>	BEAUFORT	SR 1611 (JONES BRIDGE ROAD)	BR-0229	REPLACE BRIDGE 060159 OVER PUNGO CREEK.	750	750																	
HF																								
UNDER CONSTRUCTION. PROJECT REPRESENTS HFB 2.R.86 PROJECT.																								
<input type="checkbox"/>	<input type="checkbox"/>	BEAUFORT	SR 1932 (MARYS CHAPEL CHURCH ROAD)	B-4433	REPLACE BRIDGE 060040 OVER DURHAM CREEK TRIBUTARY.	625	625																	
DIV																								
UNDER CONSTRUCTION																								
<input type="checkbox"/>	<input type="checkbox"/>	BEAUFORT	SR 1742 (POST ROAD)	BR-0228	REPLACE BRIDGE 060135 OVER ROWLAND CREEK.	900	900																	
HF																								
UNDER CONSTRUCTION. PROJECT REPRESENTS HFB 2.R.88 PROJECT.																								
<input type="checkbox"/>	<input type="checkbox"/>	BEAUFORT	SR 1112 (MOUTH OF THE CREEK ROAD)	B-5614	REPLACE BRIDGE 060009 OVER BLOUNTS CREEK.	8219	100		BGOFF	R	319													
DIV																								
BGOFF																								
C 3900																								
C 3900																								
MITIGATION PROJECTS																								
<input type="checkbox"/>	<input type="checkbox"/>	BEAUFORT CARTERET CRAVEN GREENE JONES LENOIR PAMLICO PITT	VARIOUS	EE-4902	ECOSYSTEMS ENHANCEMENT PROGRAM FOR DIVISION 2 PROJECT MITIGATION.	755	755																	
IN PROGRESS																								
HIGHWAY SAFETY PROJECTS																								
<input type="checkbox"/>	<input type="checkbox"/>	BEAUFORT CARTERET CRAVEN GREENE JONES LENOIR PAMLICO PITT	VARIOUS	W-5202	DIVISION 2 RUMBLE STRIPS, GUARDRAIL, SAFETY AND LIGHTING IMPROVEMENTS AT SELECTED LOCATIONS.	8819	8819																	
REG																								
DIVISION PURCHASE ORDER CONTRACT (DPOC) - IN PROGRESS																								

DIV - Division Category EX - Exempt Category
 HF - State Dollars (Non STI) REG - Regional Category
 SW - Statewide Category TRN - Transition Project

NCBOT AMENDED STIP JULY - 2020

HIGHWAY PROGRAM

DIVISION 2

COMMITTED / NON

TOTAL PRIOR PROJ YEARS COST COST (THOU) (THOU)

TYPE OF WORK / ESTIMATED COST IN THOUSANDS / PROJECT BREAKS

STATE TRANSPORTATION IMPROVEMENT PROGRAM

DEVELOPMENTAL PROGRAM

UNFUNDED

COUNTY ROUTE/CITY ID NUMBER LOCATION / DESCRIPTION LENGTH FUNDS FY 2020 FY 2021 FY 2022 FY 2023 FY 2024 FY 2025 FY 2026 FY 2027 FY 2028 FY 2029 FUTURE YEARS

RURAL PROJECTS

<input type="checkbox"/>	<input type="checkbox"/>	CRAVEN	US 17	R-3403	MILLS STREET IN BRIDGETON TO NC 43. WIDEN TO MULTI-LANES.	9.8	91953	28147	T				PE	197	B	PE	197	B	PE	197	B	PE	197	B	PE	197	B	PE	197	B	PE	1182	B	
									T				RB	257	B	RB	257	B	RB	257	B	RB	257	B	RB	257	B	RB	257	B	RB	1542	B	
									T	R	1900	B	R	1900	B																			
									T	U	450	B	U	450	B																			
									T															CB	1373	B	CB	1373	B					
									T														C	1585	B	C	10039	B						
									T																									

REG

COMMITTED / NO
 COMMITTED / NO
 COMMITTED / NO

AA MILLS STREET IN BRIDGETON TO NORTH "C" STREET. - COMPLETE
 AB NORTH "C" STREET TO NORTH OF SR 1433 (ANTIOCH ROAD). - COMPLETE
 B SR 1433 (ANTIOCH ROAD) TO NC 43. - BUILD NC BOND FUNDING \$3M FOR RIGHT OF WAY PAYBACK 2020-2034; \$2.3M FOR PE PAYBACK 2021-2035; \$16M FOR CONSTRUCTION PAYBACK FY 2024-2038. TO BE LET WITH R-2513A.

<input type="checkbox"/>	<input type="checkbox"/>	CRAVEN	US 70	R-5777	SR 1124 (GRANTHAM ROAD) TO THE PROPOSED US 70 HAVELOCK BYPASS. UPGRADE ROADWAY TO FREEWAY.	8.6	321005	2260	T	R	8400	A	R	8400	A																					
									T	U	300	A																								
									T	C	2501	A	C	15833	A	C	15833	A	C	15833	A															
									T	PE	7	B	PE	7	B	PE	7	B	PE	7	B	PE	7	B	PE	7	B	PE	7	B	PE	35	B			
									T	RB	1716	B	RB	1716	B	RB	1716	B	RB	1716	B	RB	1716	B	RB	1716	B	RB	1716	B	RB	8580	B			
									T	R	1700	B	R	1700	B																					
									T	U	300	B																								
									T	C	2501	B	C	15833	B	C	15833	B	C	15833	B															
									T						R	14250	C	R	14250	C																
									T						U	1100	C																			
									T						C	41166	C	C	41167	C	C	41167	C													
									O	C	11400	D																								
									T	C	3800	D	C	3800	D																					

COMMITTED / NO SW A
 COMMITTED / NO REG B
 COMMITTED / NO SW C
 COMMITTED / NO SW D

TABERNA WAY. CONVERT AT-GRADE INTERSECTION TO INTERCHANGE. - DESIGN BUILD PROJECT. LETTING TO BE COMBINED WITH R-5777B AND U-5713.
 WEST THURMAN ROAD/EAST THURMAN ROAD. CONVERT AT-GRADE INTERSECTION TO INTERCHANGE. - DESIGN BUILD PROJECT. LETTING TO BE COMBINED WITH R-5777A AND U-5713.
 BUILD NC BOND FUNDING: \$20 M FOR RIGHT-OF-WAY PAYBACK 2020 - 2034, \$84,124 FOR PE PAYBACK 2020-2034.
 EAST OF THURMAN ROAD TO HAVELOCK BYPASS. UPGRADE ROADWAY TO FREEWAY AND CONSTRUCT SERVICE ROADS.
 INSTALL BROADBAND FIBER ALONG US 70 FROM I-40 TO PORT OF MOREHEAD CITY. - LETTING TO BE COMBINED WITH I-5986C. OTHER FUNDS REPRESENT FEDERAL INFRA GRANT FUNDS.

<input type="checkbox"/>	<input type="checkbox"/>	CRAVEN	US 70	R-5516 TRN	SLOCUMB ROAD AT CHERRY POINT MILITARY BASE. CONSTRUCT INTERCHANGE.		37680	37680																										
--------------------------	--------------------------	--------	-------	------------	--------------------------------------------------------------------	--	-------	-------	--	--	--	--	--	--	--	--	--	--	--	--	--	--	--	--	--	--	--	--	--	--	--	--	--	--

UNDER CONSTRUCTION

<input type="checkbox"/>	<input type="checkbox"/>	CRAVEN	NC 43 CONNECTOR	R-4463	NC 43/NC 55 TO US 17 IN NEW BERN. CONSTRUCT ROUTE ON NEW LOCATION WITH INTERCHANGE AT US 70.	4.2	87010	60520	T	PE	115	A	PE	115	A	PE	115	A	PE	115	A	PE	115	A	PE	115	A	PE	115	A	PE	575	A		
									T	RB	85	A	RB	85	A	RB	85	A	RB	85	A	RB	85	A	RB	85	A	RB	85	A	RB	425	A		
									T	CB	386	A	CB	386	A	CB	386	A	CB	386	A	CB	386	A	CB	386	A	CB	386	A	CB	1930	A		
									T	C	5900	A	C	5900	A	C	5900	A																	

COMMITTED / NO REG A
 COMMITTED / NO AA
 COMMITTED / NO B

US 17 BUSINESS TO SOUTH OF US17/US 70. - RIGHT-OF-WAY IN PROGRESS. BUILD NC BONDS: \$4.5M FOR CONSTRUCTION - PAYBACK 2020-2034, \$1M FOR RIGHT-OF-WAY - PAYBACK 2020-2034; \$1,335,267 FOR PE PAYBACK 2020 - 2034.
 SOUTH OF US17/US 70 TO US 70. - COMPLETE
 US 70 TO NC 43/NC 55. - COMPLETE - ECONOMIC DEVELOPMENT PROJECT

<input type="checkbox"/>	<input type="checkbox"/>	CRAVEN	US 70 (HAVELOCK BYPASS)	R-1015	NORTH OF PINE GROVE TO NORTH OF CARTERET COUNTY LINE. CONSTRUCT MULTI-LANE FACILITY ON NEW LOCATION.	10.1	444232	216113	NHP	RG	326	DIV	RG	163	DIV	RG	163	DIV	RG	163	DIV	RG	163	DIV	RG	163	DIV	RG	163	DIV	RG	652	DIV			
									S(M)	R	158	DIV																								
									NHP	U	190	DIV	U	95	DIV	U	95	DIV	U	95	DIV	U	95	DIV	U	95	DIV	U	95	DIV	U	95	DIV	U	380	DIV
									S(M)	U	92	DIV																								
									NHP	CG	4290	DIV	CG	4290	DIV	CG	4290	DIV	CG	4290	DIV	CG	4290	DIV	CG	4290	DIV	CG	4290	DIV	CG	4290	DIV	CG	17160	DIV
									S(M)	C	9460	DIV	C	9460	DIV	C	9460	DIV																		
									NHP	C	8577	DIV	C	8577	DIV	C	8577	DIV																		
									NHP	RG	326	RE	RG	163	RE	RG	163	RE	RG	163	RE	RG	163	RE	RG	163	RE	RG	163	RE	RG	652	RE			
									S(M)	R	158	RE																								
									NHP	U	190	RE	U	95	RE	U	95	RE	U	95	RE	U	95	RE	U	95	RE	U	95	RE	U	95	RE	U	380	RE
									S(M)	U	92	RE																								
									NHP	CG	4290	RE	CG	4290	RE	CG	4290	RE	CG	4290	RE	CG	4290	RE	CG	4290	RE	CG	4290	RE	CG	4290	RE	CG	17160	RE
									S(M)	C	9958	RE	C	9958	RE																					
									NHP	C	8577	RE	C	8577	RE	C	8577	RE																		

NCBOT AMENDED STIP JULY - 2020

HIGHWAY PROGRAM

DIVISION COMMITTED / NON	COUNTY	ROUTE/CITY	ID NUMBER	LOCATION / DESCRIPTION	LENGTH	TOTAL PROJ COST (THOU)	PRIOR YEARS COST (THOU)	FUNDS	TYPE OF WORK / ESTIMATED COST IN THOUSANDS / PROJECT BREAKS							UNFUNDED FUTURE YEARS						
									STATE TRANSPORTATION IMPROVEMENT PROGRAM							DEVELOPMENTAL PROGRAM				UNFUNDED FUTURE YEARS		
									FY 2020	FY 2021	FY 2022	FY 2023	FY 2024	FY 2025	FY 2026	FY 2027	FY 2028	FY 2029				
RURAL PROJECTS																						
<input type="checkbox"/>	<input checked="" type="checkbox"/>	GREENE	US 13/US 258	R-5942	NC 91 TO US 258 SPLIT. UPGRADE TO FREEWAY.	6.5	54489	10	T													
				DIV																		
<input type="checkbox"/>	<input type="checkbox"/>	GREENE WAYNE	US 13	R-5853	SR 1572 (SAULSTON ROAD) TO SR 1700 (RODELL BARROW ROAD). MODERNIZE ROADWAY.	3.6	12841	10	T													
				DIV																		
<input type="checkbox"/>	<input type="checkbox"/>	GREENE LENOIR	US 258	R-5814	SR 1101 (BROWNTOWN ROAD) TO SR 2010 (C. F. HARVEY PARKWAY). WIDEN TO MULTI-LANES.	4.8	56575	2000	T													
				DIV																		
BUILD NC BOND FUNDING \$25 M PAYBACK 2028 - 2042																						
<input type="checkbox"/>	<input checked="" type="checkbox"/>	GREENE	NC 58 (KINGOLD BOULEVARD)	R-5898	SR 1105 (GREENRIDGE ROAD) TO CAROLINA DRIVE. UPGRADE ROADWAY.	1	5810	10	T													
				REG																		
RURAL PROJECTS																						
<input type="checkbox"/>	<input type="checkbox"/>	JONES ONSLOW	US 17	R-2514	MULTI-LANES NORTH OF JACKSONVILLE TO NEW BERN BYPASS. WIDEN TO MULTI-LANES WITH BYPASSES OF BELGRADE, MAYSVILLE AND POLLOCKSVILLE ON NEW LOCATION.	22.1	233049	233049														
BRIDGE PROJECTS																						
<input type="checkbox"/>	<input type="checkbox"/>	JONES	SR 1142 (WEYERHAEUSER ROAD)	B-5994	REPLACE BRIDGE 510032 OVER TUCKAHOE SWAMP.		1468	1468														
				DIV																		
UNDER CONSTRUCTION																						
INTERSTATE PROJECTS																						
<input type="checkbox"/>	<input type="checkbox"/>	LENOIR	US 70 (FUTURE I-42)	I-6034	BEAR CREEK BRIDGE TO SR 1690 (WILLIE MEASLEY RD). PAVEMENT REHABILITATION.	3.1	2010	10	NHPIM													
				SW																		
RURAL PROJECTS																						
<input checked="" type="checkbox"/>	<input type="checkbox"/>	LENOIR	US 70	R-5813	SR 1227 (JIM SUTTON ROAD)/SR 1252 (WILLIE MEASLEY ROAD). CONSTRUCT AT GRADE INTERSECTION TO INTERCHANGE		50703	750	T													
				REG																		
<input checked="" type="checkbox"/>	<input type="checkbox"/>	LENOIR	NC 148 (CF HARVEY PARKWAY)	R-5703	NC 58 TO NC 11. CONSTRUCT MULTI-LANE FACILITY ON NEW LOCATION.	4.2	120299	45690	T	CB	6170	CB	3085	CB	3085	CB	3085	CB	3085	CB	6170	
				REG						C	28334											
UNDER CONSTRUCTION. BUILD NC BOND FUNDING \$35,950,590 FOR CONSTRUCTION, PAYBACK 2019 - 2033.																						

DIV - Division Category
 HF - State Dollars (Non STI)
 SW - Statewide Category
 EX - Exempt Category
 REG - Regional Category
 TRN - Transition Project

COST AND SCHEDULES ARE PRELIMINARY AND SUBJECT TO SIGNIFICANT CHANGE AS MORE INFORMATION BECOMES AVAILABLE

NCBOT AMENDED STIP JULY - 2020

HIGHWAY PROGRAM

DIVISION	COMMITTED / NON	COUNTY	ROUTE/CITY	ID NUMBER	LOCATION / DESCRIPTION	LENGTH	TOTAL PROJ COST (THOU)	PRIOR YEARS COST (THOU)	TYPE OF WORK / ESTIMATED COST IN THOUSANDS / PROJECT BREAKS																	
									STATE TRANSPORTATION IMPROVEMENT PROGRAM						DEVELOPMENTAL PROGRAM				UNFUNDED FUTURE YEARS							
								FUNDS	FY 2020	FY 2021	FY 2022	FY 2023	FY 2024	FY 2025	FY 2026	FY 2027	FY 2028	FY 2029								

RURAL PROJECTS

<input type="checkbox"/>	<input type="checkbox"/>	LENOIR	US 70 (FUTURE I-42)	R-2553	EXISTING FREEWAY NEAR LAGRANGE TO EXISTING FREEWAY NEAR DOVER. UPGRADE ROADWAY TO FREEWAY, PART ON NEW LOCATION.	18.7	381108	7924	T																		

- COMMITTED / NO A EXISTING FREEWAY NEAR LAGRANGE TO SR 1522 (ALBERT SUGGS ROAD).
- COMMITTED / NO REG B SR 1522 (ALBERT SUGGS ROAD) TO NC 148 (HARVEY PARKWAY).
- COMMITTED / NO SW C KINSTON BYPASS, NC 148 (HARVEY PARKWAY) TO US 70 EAST OF NC 58.
- COMMITTED / NO D EAST OF NC 58 TO EAST OF SR 1002 (WYSE FORK ROAD).
- COMMITTED / NO E EAST OF SR 1002 (WYSE FORK ROAD) TO EXISTING FREEWAY NEAR DOVER.

URBAN PROJECTS

<input checked="" type="checkbox"/>	<input type="checkbox"/>	LENOIR	SR 1569 (CAREY ROAD EXTENSION)	U-3618	SR 1572 (ROUSE ROAD) TO US 258. CONSTRUCT MULTI-LANES ON NEW LOCATION.	1.8	24784	1258	T																			

BRIDGE PROJECTS

<input type="checkbox"/>	<input type="checkbox"/>	LENOIR	SR 1389 (HARDY BRIDGE ROAD)	B-5619	REPLACE BRIDGE 530052 OVER NEUSE RIVER AND 530152 OVER NEUSE RIVER OVERFLOW.		9161	161	BGOFF	R	500																	

RIGHT-OF-WAY IN PROGRESS

BRIDGE PROJECTS

<input type="checkbox"/>	<input type="checkbox"/>	PAMLICO	SR 1302 (JANIERO ROAD)	B-5995	REPLACE BRIDGE 680057 OVER DAWSON CREEK.		6800	200	BGOFF	R	600																	

INTERSTATE PROJECTS

<input type="checkbox"/>	<input type="checkbox"/>	PITT	US 264/US 258 (FUTURE I-587)	I-6035	GREENE COUNTY LINE TO SR 1467 (STANTONSBURG ROAD) INTERCHANGE (GREENVILLE SOUTHWEST BYPASS). PAVEMENT REHABILITATION.	13.2	36380	21960	NHPIM	CG	1030	CG	1030	CG	1030	CG	1030	CG	1030	CG	1030	CG	1030	CG	1030	CG	4120
--------------------------	--------------------------	------	---------------------------------	--------	-----------------------------------------------------------------------------------------------------------------------	------	-------	-------	-------	----	------	----	------	----	------	----	------	----	------	----	------	----	------	----	------	----	------

TO BE LET WITH I-6032. GARVEE BOND FUNDING \$12.0 M; PAYBACK FY 2019-2033. UNDER CONSTRUCTION.

RURAL PROJECTS

<input type="checkbox"/>	<input type="checkbox"/>	PITT	NC 11/NC 903 (GREENVILLE SOUTHWEST BYPASS)	R-2250	NC 11 TO US 264 (GREENVILLE BYPASS). CONSTRUCT FOUR LANE DIVIDED FACILITY ON NEW LOCATION WITH BYPASS OF WINTERVILLE.	12.4	241492	241492																				
--------------------------	--------------------------	------	-----------------------------------------------	--------	-----------------------------------------------------------------------------------------------------------------------	------	--------	--------	--	--	--	--	--	--	--	--	--	--	--	--	--	--	--	--	--	--	--	--

UNDER CONSTRUCTION

URBAN PROJECTS

<input checked="" type="checkbox"/>	<input type="checkbox"/>	PITT	US 13 (MEMORIAL DRIVE)	U-5730	NC 43 (5TH STREET). UPGRADE INTERSECTION.		2200	200	T																			

RIGHT-OF-WAY IN PROGRESS

DIV - Division Category
 HF - State Dollars (Non STI)
 SW - Statewide Category
 EX - Exempt Category
 REG - Regional Category
 TRN - Transition Project

COST AND SCHEDULES ARE PRELIMINARY AND SUBJECT TO SIGNIFICANT CHANGE AS MORE INFORMATION BECOMES AVAILABLE

NCBOT AMENDED STIP JULY - 2020

HIGHWAY PROGRAM

DIVISION	COMMITTED / NON	COUNTY	ROUTE/CITY	ID NUMBER	LOCATION / DESCRIPTION	LENGTH	TOTAL PROJ COST (THOU)	PRIOR YEARS COST (THOU)	TYPE OF WORK / ESTIMATED COST IN THOUSANDS / PROJECT BREAKS																				
									STATE TRANSPORTATION IMPROVEMENT PROGRAM						DEVELOPMENTAL PROGRAM				UNFUNDED FUTURE YEARS										
									FY 2020	FY 2021	FY 2022	FY 2023	FY 2024	FY 2025	FY 2026	FY 2027	FY 2028	FY 2029											
URBAN PROJECTS																													
<input checked="" type="checkbox"/>	<input type="checkbox"/>	PITT	SR 1704 (FOURTEENTH STREET)	U-5917	RED BANKS ROAD TO SR 1708 (FIRE TOWER ROAD). WIDEN TO MULTI-LANES.	1.1	18438	4690	T	PE	116	PE	116	PE	116	PE	116	PE	116	PE	116	PE	116	PE	116	PE	580		
									T	RB	172	RB	172	RB	172	RB	172	RB	172	RB	172	RB	172	RB	172	RB	688		
									T							C	3200	C	3200	C	3200								
DIV																													
BUILD NC BOND FUNDING: \$2M FOR R/W PAYBACK 2019 - 2033, \$1,349,849 FOR PE PAYBACK 2020 - 2034. TO BE LET WITH U-5785. RIGHT-OF-WAY IN PROGRESS.																													
<input type="checkbox"/>	<input checked="" type="checkbox"/>	PITT	SR 1467 (STANTONSBURG ROAD)	U-6195	SR 1204 (B'S BARBEQUE ROAD) TO NC 11 (MEMORIAL DRIVE). ACCESS MANAGEMENT.	2	30148	10	T																				
									T																				
									T																		C	18000	
DIV																													
<input type="checkbox"/>	<input type="checkbox"/>	PITT	SR 1571 (WEST 5TH STREET)	U-6240	REHABILITATION AND REALIGNMENT OF SR 1571 (WEST 5TH STREET) FROM CADILLAC STREET TO READE CIRCLE IN GREENVILLE.	1.4	15151		O	PE	427	PE	427																
									L	PE	256	PE	256																
									O			C	2516	C	2392	C	2452	C	628	C	628								
									L			C	1509	C	1435	C	1471	C	377	C	377								
DIV																													
'O' FUNDS REPRESENT BUILD GRANT FUNDS.																													
<input checked="" type="checkbox"/>	<input type="checkbox"/>	PITT	GREENVILLE	U-5952	GREENVILLE SIGNAL SYSTEM.	25	10282	1710	BG5200						U	100													
									BG5200							C	2824	C	2824	C	2824								
REG																													
<input checked="" type="checkbox"/>	<input type="checkbox"/>	PITT	SR 1700 (EVANS STREET/ OLD TAR ROAD)	U-2817	SR 1711 (WORTHINGTON ROAD) IN WINTERVILLE TO US 264 ALTERNATE (GREENVILLE BOULEVARD) IN GREENVILLE. WIDEN TO MULTI-LANES.	3.8	124016	53966	BG5200	R	22500																		
									BG5200	U	1150																		
									BG5200							C	11600	C	11600	C	11600	C	11600						
DIV																													
RIGHT-OF-WAY IN PROGRESS.																													
<input type="checkbox"/>	<input type="checkbox"/>	PITT	SR 1711 (WORTHINGTON ROAD)	U-6197	SR 1725 (COUNTY HOME ROAD). UPGRADE INTERSECTION.	0.5	2310	10	T																				
									T																				
									T																				
									T																				
DIV																													
BRIDGE PROJECTS																													
<input type="checkbox"/>	<input type="checkbox"/>	PITT	US 13	B-4786	REPLACE BRIDGE 730038 OVER TAR RIVER.		9530	1330	NHPB			C	4100	C	4100														
REG																													
RIGHT-OF-WAY IN PROGRESS																													
<input type="checkbox"/>	<input type="checkbox"/>	PITT	NC 33	B-5301	BRIDGE 87 OVER THE NORFOLK SOUTHERN RAILROAD ON NC 33.		7625		T			CB	215	CB	215	CB	215	CB	215	CB	215	CB	215	CB	215	CB	215	CB	1290
									T	C	2200	C	2200																
REG																													
RIGHT OF WAY IN PROGRESS. \$2.5M BUILD NC BOND FUNDS FOR CONSTRUCTION PAYBACK 2021-2035.																													
<input type="checkbox"/>	<input type="checkbox"/>	PITT	NC 33	B-5418	REPLACE BRIDGE 730050 OVER JOHNSON MILL RUN.		1267	1267																					
REG																													
BRIDGE PURCHASE ORDER CONTRACT (DPOC): UNDER CONSTRUCTION																													
<input type="checkbox"/>	<input type="checkbox"/>	PITT	NC 222	B-5612	REPLACE BRIDGE 730024 OVER TAR RIVER.		12670	1120	T	R	950																		
									T			C	3533	C	3533	C	3534												
REG																													
RIGHT-OF-WAY IN PROGRESS																													
<input type="checkbox"/>	<input type="checkbox"/>	PITT	SR 1514 (STANTON MILL ROAD)	BR-0119	REPLACE BRIDGE NO. 730109 OVER GRINDLE CREEK ON SR 1514 (STANTON MILL ROAD).		1550	100	O	C	725	C	725																
DIV																													
OTHER FUNDS REPRESENT FEDERAL BUILD GRANT FUNDING. RIGHT-OF-WAY IN PROGRESS.																													

DIV - Division Category
 HF - State Dollars (Non STI)
 SW - Statewide Category
 EX - Exempt Category
 REG - Regional Category
 TRN - Transition Project

COST AND SCHEDULES ARE PRELIMINARY AND SUBJECT TO SIGNIFICANT CHANGE AS MORE INFORMATION BECOMES AVAILABLE

NCBOT AMENDED STIP JULY - 2020

HIGHWAY PROGRAM

DIVISION	COMMITTED / NON	COUNTY	ROUTE/CITY	ID NUMBER	LOCATION / DESCRIPTION	LENGTH	TOTAL PROJ COST (THOU)	PRIOR YEARS COST (THOU)	TYPE OF WORK / ESTIMATED COST IN THOUSANDS / PROJECT BREAKS										UNFUNDED FUTURE YEARS
									STATE TRANSPORTATION IMPROVEMENT PROGRAM					DEVELOPMENTAL PROGRAM					
									FY 2020	FY 2021	FY 2022	FY 2023	FY 2024	FY 2025	FY 2026	FY 2027	FY 2028	FY 2029	
BRIDGE PROJECTS																			
<input type="checkbox"/>	<input type="checkbox"/>	PITT	SR 1551	BR-0120	REPLACE BRIDGE NO. 730123 OVER MEADOW BRANCH ON SR 1551.		850	40	HFB	R	60								
									O	C	375		C	375					
					DIV														
HFB FUNDS REPRESENT HIGHWAY FUND BRIDGE FUNDS. OTHER FUNDS REPRESENT FEDERAL BUILD GRANT FUNDING. RIGHT-OF-WAY IN PROGRESS.																			
<input type="checkbox"/>	<input type="checkbox"/>	PITT	SR 1715 (JACK JONES ROAD)	B-4603	REPLACE BRIDGE 730029 OVER FORK SWAMP.		1134	144	BGOFF	R	90								
									BGOFF				C	900					
					DIV														
<input type="checkbox"/>	<input type="checkbox"/>	PITT	SR 1777 (BLACK JACK / GRIMESLAND ROAD)	B-4605	REPLACE BRIDGE 730005 OVER CHICOD CREEK.		1100		HFB				C	1100					
					HF														
<input type="checkbox"/>	<input type="checkbox"/>	PITT	SR 1923 (GARDENVILLE ROAD)	B-4607	REPLACE BRIDGE 730043 OVER SWIFT CREEK.		2963	105	BGOFF			R	260						
									BGOFF				C	2598					
					DIV														
<input type="checkbox"/>	<input type="checkbox"/>	PITT	SR 1418 (STATON HOUSE ROAD)	BR-0238	REPLACE BRIDGE 730171 OVER JOHNSON MILL RUN CREEK.		1000		HFB				C	1000					
					HF														
PROJECT REPRESENTS HFB 2.R.92 PROJECT.																			

DIV - Division Category EX - Exempt Category
 HF - State Dollars (Non STI) REG - Regional Category
 SW - Statewide Category TRN - Transition Project

NCBOT AMENDED STIP JULY - 2020

NON-HIGHWAY PROGRAM

DIVISION	COMMITTED / NON	COUNTY	ROUTE/CITY	ID NUMBER	LOCATION / DESCRIPTION	LENGTH	TOTAL PROJ COST (THOU)	PRIOR YEARS COST (THOU)	TYPE OF WORK / ESTIMATED COST IN THOUSANDS / PROJECT BREAKS										UNFUNDED FUTURE YEARS	
									STATE TRANSPORTATION IMPROVEMENT PROGRAM					DEVELOPMENTAL PROGRAM						
									FUNDS	FY 2020	FY 2021	FY 2022	FY 2023	FY 2024	FY 2025	FY 2026	FY 2027	FY 2028	FY 2029	
AVIATION PROJECTS																				
<input checked="" type="checkbox"/>	<input type="checkbox"/>	BEAUFORT	WARREN FIELD (OCW)	AV-5743	ACQUIRE LAND FOR AND CONSTRUCT RUNWAY 5-23 EXTENSION AND TAXIWAY.	0	3876	300	T	R	300									
									T		C	1638		C	1638					
DIV																				
FERRY PROJECTS																				
<input checked="" type="checkbox"/>	<input type="checkbox"/>	BEAUFORT	VARIOUS	F-5703	REPLACEMENT VESSEL (SUPPORT FLEET) FOR TUGS AND BARGES		11600	6250	T	C	3250	A								
									T	C	2100	B								
BERTIE BRUNSWICK CAMDEN CARTERET CHOWAN CRAVEN CURRITUCK DARE DUPLIN GATES GREENE HERTFORD HYDE JONES LENOIR MARTIN NEW HANOVER NORTHAMPTON ONSLOW PAMLICO PASQUOTANK PENDER PERQUIMANS PITT SAMPSON TYRRELL WASHINGTON																				
DIV																				
COMMITTED / NO <input checked="" type="checkbox"/> <input type="checkbox"/> DIV A Z-DRIVE TOWING AND PUSHING TUG - UNDER CONSTRUCTION COMMITTED / NO <input checked="" type="checkbox"/> <input type="checkbox"/> DIV B TWO SUPPORT/ANCHOR TUGS, ONE SUPPORT TUG, THREE BARGES - UNDER CONSTRUCTION																				
PUBLIC TRANSPORTATION PROJECTS																				
<input type="checkbox"/>	<input type="checkbox"/>	BEAUFORT	BEAUFORT COUNTY DEVELOPMENT CENTER, INC.	TK-6110	ADMINISTRATION		1969	1405	5311	AD	113	AD	113	AD	113	AD	113			
									L	AD	21	AD	21	AD	21	AD	21			
									S	AD	7	AD	7	AD	7	AD	7			
PT																				
FUNDS AUTHORIZED IN PROGRESS																				
<input type="checkbox"/>	<input type="checkbox"/>	BEAUFORT	GREYHOUND LINES	TI-6104	INTERCITY BUS FROM RALEIGH TO NORFOLK, VA VIA ELIZABETH CITY ALONG US 64, US 301, US 264, AND US 17 WITH STOPS AT RALEIGH, ROCKY MOUNT, WILSON, GREENVILLE, WASHINGTON, WILLIAMSTON, EDENTON, AND ELIZABETH CITY		28273	19025	5311	O	1156	O	1156	O	1156	O	1156			
									L	O	1156	O	1156	O	1156	O	1156			
PT																				
FUNDS AUTHORIZED IN PROGRESS																				

DIV - Division Category EX - Exempt Category
 HF - State Dollars (Non STI) REG - Regional Category
 SW - Statewide Category TRN - Transition Project

COST AND SCHEDULES ARE PRELIMINARY AND SUBJECT TO SIGNIFICANT CHANGE AS MORE INFORMATION BECOMES AVAILABLE

NCBOT AMENDED STIP JULY - 2020

NON-HIGHWAY PROGRAM

DIVISION	COMMITTED / NON	COUNTY	ROUTE/CITY	ID NUMBER	LOCATION / DESCRIPTION	LENGTH	TOTAL PROJ COST (THOU)	PRIOR YEARS COST (THOU)	FUNDS	STATE TRANSPORTATION IMPROVEMENT PROGRAM						DEVELOPMENTAL PROGRAM				UNFUNDED										
										FY 2020	FY 2021	FY 2022	FY 2023	FY 2024	FY 2025	FY 2026	FY 2027	FY 2028	FY 2029	FUTURE YEARS										
PASSENGER RAIL PROJECTS																														
	<input type="checkbox"/>	BEAUFORT CARTERET CRAVEN GREENE JOHNSTON LENOIR PAMLICO PITT	VARIOUS	Y-5802	TRAFFIC SEPARATION STUDY IMPLEMENTATION AND CLOSURES IN DIVISION 2.																									
DIV																														
INDIVIDUAL PROJECTS AND FUNDING TO BE REQUESTED IN THE FUTURE AS NEEDED.																														
	<input type="checkbox"/>	BEAUFORT CARTERET CRAVEN GREENE JONES LENOIR PAMLICO PITT	VARIOUS	Z-5802	HIGHWAY-RAIL GRADE CROSSING SAFETY IMPROVEMENTS IN DIVISION 2.																									
DIV																														
INDIVIDUAL PROJECTS AND FUNDING TO BE REQUESTED IN THE FUTURE AS NEEDED.																														
AVIATION PROJECTS																														
	<input checked="" type="checkbox"/>	CARTERET	MICHAEL J. SMITH FIELD (MRH)	AV-5746	FULL PARALLEL TAXIWAY 8-26.		2621	2621																						
DIV																														
UNDER CONSTRUCTION																														
	<input type="checkbox"/>	CARTERET HYDE	NC 12	F-5704	CEDAR ISLAND - OCRACOCKE FERRY. REPLACE M/V SILVER LAKE SOUND CLASS FERRY		18000		T							C	18000													
DIV																														
	<input type="checkbox"/>	BRUNSWICK CARTERET NEW HANOVER	VARIOUS	F-5301	CEDAR ISLAND, SOUTHPORT AND FORT FISHER DOCKS. REPLACE DOLPHINS.		980	980																						
TRN																														
UNDER CONSTRUCTION																														
PUBLIC TRANSPORTATION PROJECTS																														
	<input type="checkbox"/>	CARTERET	CARTERET COUNTY	TK-6115	ADMINISTRATION		1898	1598		5311	O	75		O	75		O	75		O	75									
PT																														
	<input type="checkbox"/>	CARTERET	CARTERET COUNTY	TA-6718	PURCHASE EXPANSION VEHICLE.		70			5311	C	56																		
DIV																														
	<input type="checkbox"/>	CARTERET	CARTERET COUNTY	TA-6717	PURCHASE EXPANSION VEHICLE.		70			5311	C	56																		
DIV																														

DIV - Division Category
 HF - State Dollars (Non STI)
 SW - Statewide Category
 EX - Exempt Category
 REG - Regional Category
 TRN - Transition Project

COST AND SCHEDULES ARE PRELIMINARY AND SUBJECT TO SIGNIFICANT CHANGE AS MORE INFORMATION BECOMES AVAILABLE

NCBOT AMENDED STIP JULY - 2020

NON-HIGHWAY PROGRAM

DIVISION	COMMITTED / NON	COUNTY	ROUTE/CITY	ID NUMBER	LOCATION / DESCRIPTION	LENGTH	TOTAL PROJ COST (THOU)	PRIOR YEARS COST (THOU)	TYPE OF WORK / ESTIMATED COST IN THOUSANDS / PROJECT BREAKS										UNFUNDED FUTURE YEARS		
									STATE TRANSPORTATION IMPROVEMENT PROGRAM				DEVELOPMENTAL PROGRAM								
									FY 2020	FY 2021	FY 2022	FY 2023	FY 2024	FY 2025	FY 2026	FY 2027	FY 2028	FY 2029			
<u>PUBLIC TRANSPORTATION PROJECTS</u>																					
<input type="checkbox"/>	<input type="checkbox"/>	CRAVEN	CRAVEN AREA RURAL TRANSPORTATION SYSTEM	TT-5206	LEASE OF TABLETS		84	48	5307	CP	10	CP	10	CP	10						
									L	CP	2	CP	2	CP	2						
PT																					
										FUNDS AUTHORIZED IN PROGRESS											
<input type="checkbox"/>	<input type="checkbox"/>	CRAVEN	CRAVEN AREA RURAL TRANSPORTATION SYSTEM	TC-5100	MOBILITY MANAGEMENT		150	120	5307	CP	24										
									L	CP	6										
PT																					
										FUNDS AUTHORIZED IN PROGRESS											
<input type="checkbox"/>	<input type="checkbox"/>	CRAVEN	CRAVEN AREA RURAL TRANSPORTATION SYSTEM	TO-5024	OPERATING ASSISTANCE		2460	960	5307	O	250	O	250	O	250						
									L	O	250	O	250	O	250						
PT																					
										FUNDS AUTHORIZED IN PROGRESS											
<input type="checkbox"/>	<input type="checkbox"/>	CRAVEN	CRAVEN AREA RURAL TRANSPORTATION SYSTEM	TO-5204	OPERATING ASSISTANCE		2242	1762	5307	O	240										
									L	O	240										
PT																					
										FUNDS AUTHORIZED IN PROGRESS											
<input type="checkbox"/>	<input type="checkbox"/>	CRAVEN	CRAVEN AREA RURAL TRANSPORTATION SYSTEM	TP-5122	SHORT RANGE PLANNING		70	40	5307	PL	8	PL	8	PL	8						
									L	PL	2	PL	2	PL	2						
PT																					
										FUNDS AUTHORIZED IN PROGRESS											
<u>PUBLIC TRANSPORTATION PROJECTS</u>																					
<input type="checkbox"/>	<input type="checkbox"/>	GREENE	GREENE COUNTY	TK-6131	ADMINISTRATION		1607	1147	5311	AD	92	AD	92	AD	92	AD	92				
									L	AD	17	AD	17	AD	17	AD	17				
									S	AD	6	AD	6	AD	6	AD	6				
PT																					
										FUNDS AUTHORIZED IN PROGRESS											
<input type="checkbox"/>	<input type="checkbox"/>	JONES ONSLOW PAMLICO	ONSLOW UNITED TRANSIT	TK-6150	ADMINISTRATION		3018	2150	5311	AD	127	AD	127	AD	127	AD	127				
									L	AD	32	AD	32	AD	32	AD	32				
									S	AD	58	AD	58	AD	58	AD	58				
PT																					
										FUNDS AUTHORIZED IN PROGRESS											
<u>PUBLIC TRANSPORTATION PROJECTS</u>																					
<input type="checkbox"/>	<input type="checkbox"/>	LENOIR	LENOIR COUNTY	TK-6178	ADMINISTRATION		3707	2659	5311	AD	210	AD	210	AD	210	AD	210				
									L	AD	39	AD	39	AD	39	AD	39				
									S	AD	13	AD	13	AD	13	AD	13				
PT																					
										FUNDS AUTHORIZED IN PROGRESS											

DIV - Division Category **EX** - Exempt Category
HF - State Dollars (Non STI) **REG** - Regional Category
SW - Statewide Category **TRN** - Transition Project

COST AND SCHEDULES ARE PRELIMINARY AND SUBJECT TO SIGNIFICANT CHANGE AS MORE INFORMATION BECOMES AVAILABLE

NCBOT AMENDED STIP JULY - 2020

NON-HIGHWAY PROGRAM

DIVISION 2

COMMITTED / NON

TOTAL PROJ COST (THOU)
PRIOR YEARS COST (THOU)

TYPE OF WORK / ESTIMATED COST IN THOUSANDS / PROJECT BREAKS

		COUNTY	ROUTE/CITY	ID NUMBER	LOCATION / DESCRIPTION	LENGTH	TOTAL PROJ COST (THOU)	PRIOR YEARS COST (THOU)	STATE TRANSPORTATION IMPROVEMENT PROGRAM					DEVELOPMENTAL PROGRAM				UNFUNDED									
	<input type="checkbox"/>								FUNDS	FY 2020	FY 2021	FY 2022	FY 2023	FY 2024	FY 2025	FY 2026	FY 2027	FY 2028	FY 2029	FUTURE YEARS							
<u>BICYCLE AND PEDESTRIAN PROJECTS</u>																											
<input type="checkbox"/>	<input checked="" type="checkbox"/>	PITT	NC 11 (MEMORIAL DRIVE)	EB-5981	NC 43 (WEST FIFTH STREET) TO SR 1128 (DAVENPORT FARM ROAD) IN GREENVILLE. CONSTRUCT SIDEWALK.	5	2167		L																		
									TA5200									PE	17								
																		PE	66								
									L																		
									TA5200																		
									L																		
									TA5200																		
				DIV																							
<input type="checkbox"/>	<input checked="" type="checkbox"/>	PITT	US 264-A (GREENVILLE BOULEVARD)	EB-5980	US 264-A TO US 13 (DICKINSON AVENUE) IN GREENVILLE. CONSTRUCT SIDEWALK AND CURB AND GUTTER.	6.3	871		L									PE	7								
									TA5200									PE	27								
									L																		
									TA5200											R	10						
									L																		
																				R	40						
									L																		
									TA5200																		
				DIV																							
<input checked="" type="checkbox"/>	<input type="checkbox"/>	PITT	GREENVILLE	EB-5539	SOUTH TAR RIVER GREENWAY. PHASE 3: PITT STREET TO NASH STREET. CONSTRUCT GREENWAY USING EXISTING SIDEWALKS, ROADS AND ON NEW LOCATION ALONG THE RIVER.		2984	2984																			
				TRN					UNDER CONSTRUCTION																		
<input type="checkbox"/>	<input type="checkbox"/>	PITT	GREENVILLE	EB-6043	TOWN COMMON CONNECTOR. CONSTRUCT A MULTI-USE PATH FROM TOWN COMMON TO EAST 5TH STREET.	0.3	3300		O	PE	177	PE	177														
									L	PE	107	PE	107														
									O					C	854	C	854										
									L					C	512	C	512										
				DIV																							
<input type="checkbox"/>	<input type="checkbox"/>	PITT	GREENVILLE	EB-6044	MILLENNIAL CONNECTOR PATH. CONSTRUCT A 0.3 MILE MULTI-USE PATH FROM DICKINSON AVENUE TO 10TH STREET AND A 0.1 MILE MULTI-USE PATH FROM DICKINSON AVENUE TO FICKLEN STREET.	0.4	1050		O	PE	70																
									L	PE	42																
									O			C	293	C	293												
									L			C	176	C	176												
				DIV					'O' FUNDS REPRESENT BUILD GRANT FUNDS.																		
<input type="checkbox"/>	<input type="checkbox"/>	PITT	GREENVILLE	EB-6045	MOYE BOULEVARD SIDEWALK EXTENSION. CONSTRUCT A MULTI-USE PATH TO REPLACE THE EXISTING SIDEWALK ALONG MOYE BOULEVARD IN GREENVILLE.	0.8	751		O	PE	33																
									L	PE	20																
									O	C	218	C	218														
									L	C	131	C	131														
				DIV					'O' FUNDS REPRESENT BUILD GRANT FUNDS.																		
<input type="checkbox"/>	<input type="checkbox"/>	PITT	GREENVILLE	EB-6042	SOUTH TAR RIVER GREENWAY. CONSTRUCT MULTI-USE TRAIL FROM THE TOWN COMMON TO THE VETERANS ADMINISTRATION CLINIC ALONG MOYE BOULEVARD IN GREENVILLE.	1	3750		O			C	1172	C	1172												
									L			C	703	C	703												
				DIV					'O' FUNDS REPRESENT BUILD GRANT FUNDS.																		
<u>PUBLIC TRANSPORTATION PROJECTS</u>																											
<input type="checkbox"/>	<input type="checkbox"/>	PITT	GREENVILLE AREA TRANSIT	TG-4767	ROUTINE CAPITAL - BUS STOP SHELTERS, BENCHES, SHOP EQUIPMENT, SPARE PARTS, ENGINES, FAREBOX, SERVICE VEHICLES, ETC		7738	5334	5307	CP	481	CP	481	CP	481	CP	481										
				PT					L	CP	120	CP	120	CP	120	CP	120										
									FUNDS AUTHORIZED IN PROGRESS																		

DIV - Division Category EX - Exempt Category
 HF - State Dollars (Non STI) REG - Regional Category
 SW - Statewide Category TRN - Transition Project

COST AND SCHEDULES ARE PRELIMINARY AND SUBJECT TO SIGNIFICANT CHANGE AS MORE INFORMATION BECOMES AVAILABLE

NCBOT AMENDED STIP JULY - 2020

NON-HIGHWAY PROGRAM

DIVISION COMMITTED / NON	COUNTY	ROUTE/CITY	ID NUMBER	LOCATION / DESCRIPTION	LENGTH	TOTAL PROJ COST (THOU)	PRIOR YEARS COST (THOU)	TYPE OF WORK / ESTIMATED COST IN THOUSANDS / PROJECT BREAKS										UNFUNDED FUTURE YEARS	
								STATE TRANSPORTATION IMPROVEMENT PROGRAM					DEVELOPMENTAL PROGRAM						
								FUNDS	FY 2020	FY 2021	FY 2022	FY 2023	FY 2024	FY 2025	FY 2026	FY 2027	FY 2028	FY 2029	
PUBLIC TRANSPORTATION PROJECTS																			
<input type="checkbox"/>	<input type="checkbox"/>	PITT	GREENVILLE AREA TRANSIT	TG-5107B PT		8717	6017	5307	O	540	O	540	O	540	O	540			
								L	O	135	O	135	O	135	O	135			
FUNDS AUTHORIZED IN PROGRESS																			
<input type="checkbox"/>	<input type="checkbox"/>	PITT	GREENVILLE AREA TRANSIT	TG-5107C PT		2334	1734	5307	O	120	O	120	O	120	O	120			
								L	O	30	O	30	O	30	O	30			
FUNDS AUTHORIZED IN PROGRESS																			
<input type="checkbox"/>	<input type="checkbox"/>	PITT	GREENVILLE AREA TRANSIT	TO-4726 PT		18975	13555	5307	O	540	O	540	O	540	O	540			
								L	O	540	O	540	O	540	O	540			
								SMAP	O	275	O	275	O	275	O	275			
FUNDS AUTHORIZED IN PROGRESS																			
<input type="checkbox"/>	<input type="checkbox"/>	PITT	GREENVILLE AREA TRANSIT	TP-5107 PT		461	329	5303	PL	27	PL	27	PL	27	PL	27			
								L	PL	3	PL	3	PL	3	PL	3			
								S	PL	3	PL	3	PL	3	PL	3			
FUNDS AUTHORIZED IN PROGRESS																			
<input type="checkbox"/>	<input type="checkbox"/>	PITT	GREENVILLE AREA TRANSIT	TS-5112 PT		177	162	5307	CP	15									
FUNDS AUTHORIZED IN PROGRESS																			
<input type="checkbox"/>	<input type="checkbox"/>	PITT	PITT COUNTY	TK-6154 PT		2503	1783	5311	O	134	O	134	O	134	O	134			
								5311											
								L	O	27	O	27	O	27	O	27			
								S	O	19	O	19	O	19	O	19			
FUNDS AUTHORIZED IN PROGRESS																			

DIV - Division Category EX - Exempt Category
 HF - State Dollars (Non STI) REG - Regional Category
 SW - Statewide Category TRN - Transition Project

COST AND SCHEDULES ARE PRELIMINARY AND SUBJECT TO
 SIGNIFICANT CHANGE AS MORE INFORMATION BECOMES
 AVAILABLE



STATE TRANSPORTATION IMPROVEMENT PROGRAM

Division 3

Brunswick
Duplin
New Hanover
Onslow
Pender
Sampson

NCBOT AMENDED STIP JULY - 2020

HIGHWAY PROGRAM

DIVISION COMMITTED / NON	3	COUNTY	ROUTE/CITY	ID NUMBER	LOCATION / DESCRIPTION	LENGTH	TOTAL PROJ COST (THOU)	PRIOR YEARS COST (THOU)	TYPE OF WORK / ESTIMATED COST IN THOUSANDS / PROJECT BREAKS										UNFUNDED FUTURE YEARS	
									STATE TRANSPORTATION IMPROVEMENT PROGRAM					DEVELOPMENTAL PROGRAM						
									FY 2020	FY 2021	FY 2022	FY 2023	FY 2024	FY 2025	FY 2026	FY 2027	FY 2028	FY 2029		
INTERSTATE PROJECTS																				
<input type="checkbox"/>	<input type="checkbox"/>	BRUNSWICK	I-140	I-6036 SW	US 17 TO NORTH OF US 74. PAVEMENT REHABILITATION.	5.1	4311	10	NHPIM											
<input type="checkbox"/>	<input type="checkbox"/>	BRUNSWICK NEW HANOVER	I-140	I-6038 SW	US 421 TO US 74/US 76. PAVEMENT REHABILITATION.	9.8	4000		NHPIM											
RURAL PROJECTS																				
<input type="checkbox"/>	<input checked="" type="checkbox"/>	BRUNSWICK	I-74 (CAROLINA BAYS PARKWAY EXTENSION)	R-5876	FROM SC STATE LINE TO US 17 AT NC 130. CONSTRUCT FREEWAY ON NEW LOCATION.		366700		O											
PROGRAMMED FOR PLANNING AND ENVIRONMENTAL STUDY ONLY																				
<input checked="" type="checkbox"/>	<input type="checkbox"/>	BRUNSWICK	US 17	R-5857 SW	US 17 BUSINESS SOUTH OF SHALLOTTE AND US 17 BUSINESS NORTH OF SHALLOTTE. CONVERT INTERSECTIONS TO SUPERSTREETS.	1	11040	500	T	R	840									
<input type="checkbox"/>	<input type="checkbox"/>	BRUNSWICK	US 17	R-5851 REG	NC 904. CONVERT INTERSECTION TO SUPERSTREET.	1	3500	500	T											
<input type="checkbox"/>	<input type="checkbox"/>	BRUNSWICK NEW HANOVER	US 17/US 74/US 76	R-3601 TRN	NC 133/SR 1472 (VILLAGE ROAD) INTERCHANGE TO THE US 421/NC 133 INTERCHANGE. ADD ADDITIONAL LANES ON NORTH AND SOUTHBOUND LANES AND WIDEN BRIDGE 090107 AND BRIDGE 090108.	1.5	71234	71234	T											
UNDER CONSTRUCTION																				
<input type="checkbox"/>	<input checked="" type="checkbox"/>	BRUNSWICK	NC 211	R-5947 DIV	SR 1112 (SUNSET HARBOR ROAD) TO NC 906 (MIDWAY ROAD). WIDEN ROADWAY.	3.5	34000	500	T											
<input checked="" type="checkbox"/>	<input type="checkbox"/>	BRUNSWICK	NC 211	R-5021 DIV	SR 1500 (MIDWAY ROAD) TO NC 87. WIDEN TO MULTI-LANES.	6.6	121468	36068	BG5200											
RIGHT-OF-WAY IN PROGRESS.																				
<input type="checkbox"/>	<input type="checkbox"/>	BRUNSWICK DUPLIN NEW HANOVER ONslow PENDER SAMPSON	VARIOUS	R-5783 DIV	DIVISION 3 PROGRAM TO UPGRADE INTERSECTIONS TO COMPLY WITH THE AMERICANS WITH DISABILITIES ACT (ADA) USING TRANSPORTATION ALTERNATIVES (TA) FUNDS.		4280	3780	TA	C	400									
UNDER CONSTRUCTION; "S" FUNDS REFLECT STATE HIGHWAY FUNDS																				

DIV - Division Category EX - Exempt Category
 HF - State Dollars (Non STI) REG - Regional Category
 SW - Statewide Category TRN - Transition Project

COST AND SCHEDULES ARE PRELIMINARY AND SUBJECT TO SIGNIFICANT CHANGE AS MORE INFORMATION BECOMES AVAILABLE

NCBOT AMENDED STIP JULY - 2020

HIGHWAY PROGRAM

DIVISION	COMMITTED / NON	COUNTY	ROUTE/CITY	ID NUMBER	LOCATION / DESCRIPTION	LENGTH	TOTAL PROJ COST (THOU)	PRIOR YEARS COST (THOU)	TYPE OF WORK / ESTIMATED COST IN THOUSANDS / PROJECT BREAKS																		
									STATE TRANSPORTATION IMPROVEMENT PROGRAM						DEVELOPMENTAL PROGRAM				UNFUNDED FUTURE YEARS								
									FUNDS	FY 2020	FY 2021	FY 2022	FY 2023	FY 2024	FY 2025	FY 2026	FY 2027	FY 2028	FY 2029								
BRIDGE PROJECTS																											
<input type="checkbox"/>	<input type="checkbox"/>	DUPLIN	SR 1946 (NORTHEAST ROAD)	B-5641	REPLACE BRIDGE 300201 OVER ISLAND CREEK.		1555	405	BGOFF				C	1150													
				DIV																							
<input type="checkbox"/>	<input type="checkbox"/>	DUPLIN	SR 1135 (PROVIDENCE CHURCH ROAD)	B-5647	REPLACE BRIDGE 300052 OVER ROCKFISH CREEK.	0	1750	100	BGOFF																		
				DIV																							
INTERSTATE PROJECTS																											
<input type="checkbox"/>	<input type="checkbox"/>	NEW HANOVER	I-40	I-6039	MILEMARKER 420 TO NC 210 (MILEMARKER 408). PAVEMENT REHABILITATION.	11.9	10539		NHPIM																		
				SW																							
<input type="checkbox"/>	<input type="checkbox"/>	NEW HANOVER	I-140	I-5760	I-40 TO US 421. PAVEMENT REHABILITATION.	6.6	7714	7714																			
				SW																							
					COMMITTED / NO	<input type="checkbox"/>	<input type="checkbox"/>	SW	A	OPEN GRADED FRICTION COURSE. - UNDER CONSTRUCTION																	
					COMPLETED																						
<input type="checkbox"/>	<input type="checkbox"/>	NEW HANOVER	I-140	I-6037	US 421 TO I-40. PAVEMENT AND BRIDGE REHABILITATION.	6.8	10385		NHPIM																		
				SW																							
RURAL PROJECTS																											
<input type="checkbox"/>	<input type="checkbox"/>	NEW HANOVER	US 17 (HAMPSTEAD BYPASS)	R-3300	US 17 BYPASS SOUTH OF HAMPSTEAD TO US 17 NORTH OF HAMPSTEAD. CONSTRUCT FREEWAY ON NEW LOCATION	12.3	367177	101547	T																		
				PENDER																							
					COMMITTED / NO	<input type="checkbox"/>	<input type="checkbox"/>	REG	A	US 17 BYPASS SOUTH OF HAMPSTEAD TO NC 210. - PLANNING/DESIGN IN PROGRESS - RIGHT-OF-WAY IN PROGRESS. BUILD NC BOND FUNDING \$75 M PAYBACK 2023 - 2037.																	
					COMMITTED / NO	<input checked="" type="checkbox"/>	<input type="checkbox"/>	REG	B	NC 210 TO US 17 NORTH OF HAMPSTEAD. - PLANNING/DESIGN IN PROGRESS - RIGHT-OF-WAY IN PROGRESS. BUILD NC BOND FUNDING \$2M FOR PE PAYBACK 2021 - 2035; \$41.2M FOR CONSTRUCTION PAYBACK 2021 - 2035.																	
URBAN PROJECTS																											
<input type="checkbox"/>	<input type="checkbox"/>	NEW HANOVER	US 17 BUSINESS (MARKET STREET)	U-4902	COLONIAL DRIVE TO SR 1402 (PORTERS NECK ROAD). ACCESS MANAGEMENT IMPROVEMENTS.	8.6	122044	64844	T																		
					COMMITTED / NO	<input type="checkbox"/>	<input type="checkbox"/>	A	SR 1272 (NEW CENTRE DRIVE) TO MARTIN LUTHER KING JR., BOULEVARD. - COMPLETE																		
					COMMITTED / NO	<input checked="" type="checkbox"/>	<input type="checkbox"/>	REG	B	CSX RAILROAD TO CINEMA DRIVE; JACKSONVILLE STREET TO NORTH OF US 117/NC 132 (COLLEGE ROAD). - RIGHT-OF-WAY IN PROGRESS																	
					COMMITTED / NO	<input checked="" type="checkbox"/>	<input type="checkbox"/>	SW	C	NORTH OF US 117/NC 132 (COLLEGE ROAD) TO STATION ROAD. - RIGHT-OF-WAY IN PROGRESS. INCLUDES U-5880.																	
					COMMITTED / NO	<input checked="" type="checkbox"/>	<input type="checkbox"/>	SW	D	SR 1403 (MIDDLE SOUND LOOP ROAD) TO SR 2290 (MENDEHNALL DRIVE)/ SR 2734 (MARSH OAKS DRIVE). - UNDER CONSTRUCTION																	
<input checked="" type="checkbox"/>	<input type="checkbox"/>	NEW HANOVER	US 74	U-5731	US 17/US 421 IN WILMINGTON. CONSTRUCT A FLY-OVER AND FREE FLOW RAMP AT INTERCHANGE.	1	33300	1500	T		R	1250		R	3750												
				SW																							
<input checked="" type="checkbox"/>	<input type="checkbox"/>	NEW HANOVER	US 74 (EASTWOOD ROAD)	U-5710	SR 1409 (MILITARY CUTOFF ROAD) INTERSECTION IN WILMINGTON. CONVERT AT-GRADE INTERSECTION TO AN INTERCHANGE.	2	57267	8125	T		R	5436		R	5436												
				SW																							
					COMMITTED / NO	<input type="checkbox"/>	<input type="checkbox"/>	SW	A	FROM SR 1409 (MILITARY CUTOFF ROAD) AT DRYSDALE DRIVE TO US 74 (EASTWOOD ROAD). ROADWAY ON NEW LOCATION. - RIGHT-OF-WAY IN PROGRESS																	
RIGHT-OF-WAY IN PROGRESS																											
<input checked="" type="checkbox"/>	<input type="checkbox"/>	NEW HANOVER	US 421 (SOUTH FRONT STREET)	U-5734	US 17 BUSINESS/US 76/US 421 (CAPE FEAR MEMORIAL BRIDGE) TO US 421 (BURNETT BOULEVARD) IN WILMINGTON. WIDEN TO MULTI-LANES.	1	27000	1000	T																		
				REG																							
					COMMITTED / NO	<input type="checkbox"/>	<input type="checkbox"/>	REG	A	RIGHT-OF-WAY IN PROGRESS																	

DIV - Division Category
 HF - State Dollars (Non STI)
 SW - Statewide Category
 EX - Exempt Category
 REG - Regional Category
 TRN - Transition Project

COST AND SCHEDULES ARE PRELIMINARY AND SUBJECT TO SIGNIFICANT CHANGE AS MORE INFORMATION BECOMES AVAILABLE

NCBOT AMENDED STIP JULY - 2020

HIGHWAY PROGRAM

DIVISION	COMMITTED / NON	COUNTY	ROUTE/CITY	ID NUMBER	LOCATION / DESCRIPTION	LENGTH	TOTAL PROJ COST (THOU)	PRIOR YEARS COST (THOU)	FUNDS	TYPE OF WORK / ESTIMATED COST IN THOUSANDS / PROJECT BREAKS										UNFUNDED FUTURE YEARS		
										STATE TRANSPORTATION IMPROVEMENT PROGRAM					DEVELOPMENTAL PROGRAM							
										FY 2020	FY 2021	FY 2022	FY 2023	FY 2024	FY 2025	FY 2026	FY 2027	FY 2028	FY 2029			
URBAN PROJECTS																						
<input checked="" type="checkbox"/>	<input type="checkbox"/>	ONslow	COMMERCE DRIVE EXTENSION	U-5878	COMMERCE DRIVE TO SR 1406 (PINEY GREEN ROAD). CONSTRUCT ROADWAY ON NEW LOCATION.	0.2	5475	2225	T							C 1625	C 1625					
RIGHT-OF-WAY IN PROGRESS																						
BRIDGE PROJECTS																						
<input type="checkbox"/>	<input type="checkbox"/>	ONslow	SR 1509 (QUEENS CREEK ROAD)	B-5944	REPLACE BRIDGE 660077 OVER QUEEN'S CREEK.		11100	500	T							R 500						
C 5050																						
HIGHWAY SAFETY PROJECTS																						
<input type="checkbox"/>	<input type="checkbox"/>	ONslow	NC 53	SF-4903F TRN	SR 1109 (HOLLY SHELTER ROAD). REALIGNMENT AND LANE CONSTRUCTION.		49	49														
UNDER CONSTRUCTION - COMBINED FOR LETTING WITH R-5023B AND C.																						
<input type="checkbox"/>	<input type="checkbox"/>	ONslow	NC 172	W-5602 REG	CAMP LEJEUNE GATE TO NC 210. CONVERT TWO LANE ROADWAY TO THREE LANE ROADWAY WITH A TWO WAY LEFT TURN LANE.		15809	15809														
UNDER CONSTRUCTION																						
INTERSTATE PROJECTS																						
<input type="checkbox"/>	<input type="checkbox"/>	PENDER	I-40	I-6040 SW	EAST OF US 117 (MILE MARKER 393) TO NC 210 (MILE MARKER 408). PAVEMENT REHABILITATION.	15.2	11200		NHPIM							C 5600	C 5600					
RURAL PROJECTS																						
<input type="checkbox"/>	<input type="checkbox"/>	PENDER	US 17	R-5877	NC 210 (SURF CITY). INTERSECTION IMPROVEMENT AT US 17 AND NC 210 NEAR SURF CITY.	0.5	3060	260	NHP							U 100	R 500					
C 2200																						
<input type="checkbox"/>	<input checked="" type="checkbox"/>	PENDER	NC 50/NC 210	R-5900	SR 1534 (BELT ROAD). CONSTRUCT ROUNDABOUT.	0.5	7360	260	T								U 800	R 2500	R 2500	C 433	C 433	C 434
C 434																						
<input checked="" type="checkbox"/>	<input type="checkbox"/>	PENDER	NC 53	R-5701	US 117 BUSINESS (WALKER STREET/WILMINGTON STREET). IMPROVE INTERSECTION.		3260	1000	T	R 10												
L R 150																						
T U 400																						
C 1700																						
<input type="checkbox"/>	<input type="checkbox"/>	PENDER	NC 53	R-5850	US 117 BYPASS TO STAG PARK ROAD. WIDEN TO THREE LANES.	0.6	4700	500	T							R 1300	U 500					
C 2400																						
<input type="checkbox"/>	<input checked="" type="checkbox"/>	PENDER	NC 210	R-5899	SR 1560 (WATTS LANDING ROAD). CONSTRUCT ROUNDABOUT.	0.5	2360	260	T								U 100	R 900				
C 1100																						
URBAN PROJECTS																						
<input checked="" type="checkbox"/>	<input type="checkbox"/>	PENDER	US 17	U-5732	SR 1582 (WASHINGTON ACRES ROAD) TO SR 1563 (SLOOP POINT LOOP ROAD). CONVERT TO SUPERSTREET.	5.5	64655	39555	T									C 6275	C 6275	C 6275	C 6275	
COMMITTED / NO <input type="checkbox"/> <input type="checkbox"/> REG A SR 1570 (FACTORY ROAD) TO DAN OWEN DRIVE. - COMPLETE																						
RIGHT-OF-WAY IN PROGRESS																						

DIV - Division Category
 HF - State Dollars (Non STI)
 SW - Statewide Category
 EX - Exempt Category
 REG - Regional Category
 TRN - Transition Project

COST AND SCHEDULES ARE PRELIMINARY AND SUBJECT TO SIGNIFICANT CHANGE AS MORE INFORMATION BECOMES AVAILABLE

NCBOT AMENDED STIP JULY - 2020

HIGHWAY PROGRAM

DIVISION COMMITTED / NON	3	COUNTY	ROUTE/CITY	ID NUMBER	LOCATION / DESCRIPTION	LENGTH	TOTAL PROJ COST (THOU)	PRIOR YEARS COST (THOU)	TYPE OF WORK / ESTIMATED COST IN THOUSANDS / PROJECT BREAKS										UNFUNDED FUTURE YEARS		
									STATE TRANSPORTATION IMPROVEMENT PROGRAM					DEVELOPMENTAL PROGRAM							
									FUNDS	FY 2020	FY 2021	FY 2022	FY 2023	FY 2024	FY 2025	FY 2026	FY 2027	FY 2028	FY 2029		
INTERSTATE PROJECTS																					
<input type="checkbox"/>	<input type="checkbox"/>	SAMPSON	I-40	I-5780	JOHNSTON COUNTY LINE (MILE MARKER 340) TO DUPLIN COUNTY LINE (MILE MARKER 360). PAVEMENT REHABILITATION.	20	20434	10268	NHFP	C	5587										
									NHPIM	C	4579										
URBAN PROJECTS																					
<input type="checkbox"/>	<input checked="" type="checkbox"/>	SAMPSON	NC 24 (SOUTHWEST BOULEVARD/MLK JR BOULEVARD)	U-6126	BUTLER ROAD/TRAM ROAD. IMPROVE INTERSECTION.		1660	260	NHP												
									NHP												
									NHP												
BRIDGE PROJECTS																					
<input type="checkbox"/>	<input type="checkbox"/>	SAMPSON	US 13	B-4635	REPLACE BRIDGE 810009 OVER SOUTH RIVER OVERFLOW.		2250		HFB			C	2250								
<input type="checkbox"/>	<input type="checkbox"/>	SAMPSON	NC 24	B-4636	REPLACE BRIDGE 810056 OVER SIX RUNS CREEK.		6225	135	T	R	390										
									NHPB			C	2850		C	2850					
<input type="checkbox"/>	<input type="checkbox"/>	SAMPSON	SR 1002 (DUNN ROAD)	BR-0235	REPLACE BRIDGE 810133 OVER CAESAR SWAMP.		750	750													
UNDER CONSTRUCTION. PROJECT REPRESENTS HFB 3.R.64 PROJECT.																					
<input type="checkbox"/>	<input type="checkbox"/>	SAMPSON	SR 1004 (EDMOND MATTHIS ROAD)	BR-0230	REPLACE BRIDGE 810018 OVER CRANE CREEK.		1250	1250	HFB												
UNDER CONSTRUCTION. PROJECT REPRESENTS HFB 3.R.78 PROJECT.																					
<input type="checkbox"/>	<input type="checkbox"/>	SAMPSON	SR 1455 (PAYTON DANIELS ROAD)	BR-0236	REPLACE BRIDGE 810152 OVER CAESAR SWAMP.		1400	1400													
UNDER CONSTRUCTION. PROJECT REPRESENTS HFB 3.R.79 PROJECT.																					
<input type="checkbox"/>	<input type="checkbox"/>	SAMPSON	SR 1703 (OLD GOLDSBORO ROAD)	BR-0122	REPLACE BRIDGE NO. 810348 OVER BEAVERDAM CREEK ON SR 1703 (OLD GOLDSBORO ROAD).		1050	150	O	C	450		C	450							
OTHER FUNDS REPRESENT FEDERAL BUILD GRANT FUNDING. RIGHT-OF-WAY IN PROGRESS.																					
<input type="checkbox"/>	<input type="checkbox"/>	SAMPSON	SR 1706 (KORNEGAY TOWN ROAD)	B-5651	REPLACE BRIDGE 810214 OVER KILL SWAMP.		1084	1084													
UNDER CONSTRUCTION																					
<input type="checkbox"/>	<input type="checkbox"/>	SAMPSON	SR 1817 (BRADSHAW ROAD)	B-5310	REPLACE BRIDGE 810188 OVER WARD SWAMP.		1876	226	BGOFF					R	150						
									BGOFF						C	1500					
<input type="checkbox"/>	<input type="checkbox"/>	SAMPSON	SR 1703 (CHURCH ROAD)	BR-0231	REPLACE BRIDGE 810195 OVER MERKLE SWAMP.		1000	1000													
UNDER CONSTRUCTION. PROJECT REPRESENTS HFB 3.R.77 PROJECT.																					

DIV - Division Category EX - Exempt Category
 HF - State Dollars (Non STI) REG - Regional Category
 SW - Statewide Category TRN - Transition Project

COST AND SCHEDULES ARE PRELIMINARY AND SUBJECT TO SIGNIFICANT CHANGE AS MORE INFORMATION BECOMES AVAILABLE

NCBOT AMENDED STIP JULY - 2020

HIGHWAY PROGRAM

DIVISION COMMITTED / NON	COUNTY	ROUTE/CITY	ID NUMBER	LOCATION / DESCRIPTION	LENGTH	TOTAL PROJ COST (THOU)	PRIOR YEARS COST (THOU)	TYPE OF WORK / ESTIMATED COST IN THOUSANDS / PROJECT BREAKS										UNFUNDED FUTURE YEARS
								STATE TRANSPORTATION IMPROVEMENT PROGRAM					DEVELOPMENTAL PROGRAM					
								FY 2020	FY 2021	FY 2022	FY 2023	FY 2024	FY 2025	FY 2026	FY 2027	FY 2028	FY 2029	
BRIDGE PROJECTS																		
<input type="checkbox"/>	<input type="checkbox"/>	SAMPSON	SR 1804 (HOUSES MILL ROAD)	BR-0121 DIV REPLACE BRIDGE NO. 810178 OVER SEVENMILE SWAMP ON SR 1804 (HOUSES MILL ROAD).		1050	250	O	C	400	C	400						
OTHER FUNDS REPRESENT FEDERAL BUILD GRANT FUNDING. RIGHT-OF-WAY IN PROGRESS																		
<input type="checkbox"/>	<input type="checkbox"/>	SAMPSON	SR 1409 (OLD SALEMBURG ROAD)	B-4637 DIV REPLACE BRIDGE 810326 AND BRIDGE 810327 OVER LITTLE COHARIE CREEK AND BRIDGE 810325 OVER LITTLE COHARIE CREEK OVERFLOW.		2201	2201											
UNDER CONSTRUCTION																		
<input type="checkbox"/>	<input type="checkbox"/>	SAMPSON	SR 1904 (PINE RIDGE ROAD)	B-5621 DIV REPLACE BRIDGE 810248 OVER SIX RUNS CREEK.		2380	100	BGOFF	R	109								
<input type="checkbox"/>	<input type="checkbox"/>	SAMPSON	SR 1620 (TIMOTHY ROAD)	B-5631 DIV REPLACE BRIDGE 810169 OVER BIG JUNIPER RUN.		1160	285	BGOFF			C	875						
<input type="checkbox"/>	<input type="checkbox"/>	SAMPSON	SR 1206 (WRIGHT BRIDGE ROAD)	B-6049 DIV REPLACE BRIDGE 810072 OVER GREAT COHARIE CREEK.		3840	100	BGOFF				R	340					
<input type="checkbox"/>	<input type="checkbox"/>	SAMPSON	SR 1206 (WRIGHT BRIDGE ROAD)	B-6049 DIV REPLACE BRIDGE 810072 OVER GREAT COHARIE CREEK.		3840	100	BGOFF					C	3400				

DIV - Division Category EX - Exempt Category
 HF - State Dollars (Non STI) REG - Regional Category
 SW - Statewide Category TRN - Transition Project

COST AND SCHEDULES ARE PRELIMINARY AND SUBJECT TO SIGNIFICANT CHANGE AS MORE INFORMATION BECOMES AVAILABLE

NCBOT AMENDED STIP JULY - 2020

NON-HIGHWAY PROGRAM

DIVISION	COMMITTED / NON	COUNTY	ROUTE/CITY	ID NUMBER	LOCATION / DESCRIPTION	LENGTH	TOTAL PROJ COST (THOU)	PRIOR YEARS COST (THOU)	TYPE OF WORK / ESTIMATED COST IN THOUSANDS / PROJECT BREAKS															
									STATE TRANSPORTATION IMPROVEMENT PROGRAM						DEVELOPMENTAL PROGRAM				UNFUNDED FUTURE YEARS					
									FY 2020	FY 2021	FY 2022	FY 2023	FY 2024	FY 2025	FY 2026	FY 2027	FY 2028	FY 2029						
AVIATION PROJECTS																								
<input checked="" type="checkbox"/>	<input type="checkbox"/>	BRUNSWICK	ODELL WILLIAMSON MUNICIPAL AIRPORT (60J)	AV-5742	RUNWAY PROTECTION ZONE 2 - RUNWAY 24 LAND ACQUISITION.	0	1274	1274																
RIGHT-OF-WAY IN PROGRESS																								
<input checked="" type="checkbox"/>	<input type="checkbox"/>	BRUNSWICK	CAPE FEAR REGIONAL (SUT)	AV-5739	APPROACH CLEARING AT RUNWAY 5 AND RUNWAY 23.	0	1116	1116																
IN PROGRESS																								
BICYCLE AND PEDESTRIAN PROJECTS																								
<input type="checkbox"/>	<input type="checkbox"/>	BRUNSWICK	SR 1349	EB-6035	SIDEWALK EXTENSION FROM MULBERRY PARK ALONG WHITE STREET, CONNECTING WITH COMMERCIAL DEVELOPMENT AT THE INTERSECTION OF SMITH AVENUE IN SHALLOTE.	0.9	325	60	BGDA			R	36											
									L			R	24											
									BGDA					C	123									
									L					C	82									
<input type="checkbox"/>	<input type="checkbox"/>	BRUNSWICK	VARIOUS	U-5527	WILMINGTON URBAN AREA MPO TRANSPORTATION ALTERNATIVES PROGRAM.		1733	273	TADA	R	0		R			R	0		R	0				
									L	R	6		R	6		R	6		R	6				
									TADA	C	0		C			C	0		C	0				
									L	C	50		C	50		C	50		C	50				
IN PROGRESS																								
<input type="checkbox"/>	<input type="checkbox"/>	BRUNSWICK	NC 211 (NORTH HOWE STREET)	EB-5982	EAST OWEN STREET TO DOSHER HOSPITAL IN SOUTHPORT. CONSTRUCT SIDEWALK.	0.3	255		L						PE	6								
									TAS200						PE	24								
									L						R	10								
									TAS200						R	40								
									L								C	35						
									TAS200								C	140						
<input type="checkbox"/>	<input type="checkbox"/>	BRUNSWICK	BELVILLE ELEMENTARY MULTI USE PATH	EB-6026	MULTI USE PATH ALONG NC 133 CONNECTING NORTH AND SOUTH ENTRANCES OF HAWKESWATER DEVELOPMENT TO BELVILLE ELEMENTARY SCHOOL.	0.4	151		L	PE	6													
									TADA	PE	24													
									L						R	1								
									TADA						R	2								
									L						C	24								
									TADA						C	94								
<input type="checkbox"/>	<input type="checkbox"/>	BRUNSWICK	RICE HOPE MULTI USE PATH	EB-6025	MULTI USE PATH ALONG NC 133 BETWEEN MORECAMBLE BOULEVARD AND RICE HOPE RUN IN BELVILLE.	0.2	200		BGDA	PE	24													
									L	PE	6													
									BGDA						R	2								
									L						R	1								
									BGDA						C	134								
									L						C	33								
<input type="checkbox"/>	<input type="checkbox"/>	BRUNSWICK	SR 1144 (FIRST STREET)	EB-6034	CONSTRUCTION OF BIKE LANES ON BOTH SIDES OF FIRST STREET FROM RALEIGH STREET TO BEAUFORT STREET IN OCEAN ISLE BEACH.	3.1	858	70	TADA	R	77													
									L	R	63													
									BGDA						C	396								
									L						C	252								

DIV - Division Category
 HF - State Dollars (Non STI)
 SW - Statewide Category
 EX - Exempt Category
 REG - Regional Category
 TRN - Transition Project

COST AND SCHEDULES ARE PRELIMINARY AND SUBJECT TO SIGNIFICANT CHANGE AS MORE INFORMATION BECOMES AVAILABLE

NCBOT AMENDED STIP JULY - 2020

NON-HIGHWAY PROGRAM

DIVISION 3

COMMITTED / NON

TOTAL PROJ COST (THOU) PRIOR YEARS COST (THOU)

TYPE OF WORK / ESTIMATED COST IN THOUSANDS / PROJECT BREAKS

STATE TRANSPORTATION IMPROVEMENT PROGRAM										
FUNDS	FY 2020	FY 2021	FY 2022	FY 2023	FY 2024	FY 2025				

DEVELOPMENTAL PROGRAM			
FY 2026	FY 2027	FY 2028	FY 2029

UNFUNDED FUTURE YEARS

FERRY PROJECTS

COMMITTED / NON	COUNTY	ROUTE/CITY	ID NUMBER	LOCATION / DESCRIPTION	LENGTH	TOTAL PROJ COST (THOU)	PRIOR YEARS COST (THOU)	FUNDS	FY 2020	FY 2021	FY 2022	FY 2023	FY 2024	FY 2025	FY 2026	FY 2027	FY 2028	FY 2029	UNFUNDED FUTURE YEARS
<input checked="" type="checkbox"/>	BEAUFORT	VARIOUS	F-5703	REPLACEMENT VESSEL (SUPPORT FLEET) FOR TUGS AND BARGES		11600	6250	T											
<input type="checkbox"/>	BERTIE							T											
<input type="checkbox"/>	BRUNSWICK																		
<input type="checkbox"/>	CAMDEN																		
<input type="checkbox"/>	CARTERET																		
<input type="checkbox"/>	CHOWAN																		
<input type="checkbox"/>	CRAVEN																		
<input type="checkbox"/>	CURRITUCK																		
<input type="checkbox"/>	DARE																		
<input type="checkbox"/>	DUPLIN																		
<input type="checkbox"/>	GATES																		
<input type="checkbox"/>	GREENE																		
<input type="checkbox"/>	HERTFORD																		
<input type="checkbox"/>	HYDE																		
<input type="checkbox"/>	JONES																		
<input type="checkbox"/>	LENOIR																		
<input type="checkbox"/>	MARTIN																		
<input type="checkbox"/>	NEW HANOVER																		
<input type="checkbox"/>	NORTHAMPTON																		
<input type="checkbox"/>	ONSLow																		
<input type="checkbox"/>	PAMLICO																		
<input type="checkbox"/>	PASQUOTANK																		
<input type="checkbox"/>	PENDER																		
<input type="checkbox"/>	PERQUIMANS																		
<input type="checkbox"/>	PITT																		
<input type="checkbox"/>	SAMPSON																		
<input type="checkbox"/>	TYRRELL																		
<input type="checkbox"/>	WASHINGTON																		

DIV

COMMITTED / NO DIV A Z-DRIVE TOWING AND PUSHING TUG - UNDER CONSTRUCTION
 COMMITTED / NO DIV B TWO SUPPORT/ANCHOR TUGS, ONE SUPPORT TUG, THREE BARGES - UNDER CONSTRUCTION

<input type="checkbox"/>	BRUNSWICK	VARIOUS	F-5301	CEDAR ISLAND, SOUTHPORT AND FORT FISHER DOCKS. REPLACE DOLPHINS.		980	980												
<input type="checkbox"/>	CARTERET																		
<input type="checkbox"/>	NEW HANOVER																		

TRN

UNDER CONSTRUCTION

<input type="checkbox"/>	BRUNSWICK	SOUTHPORT - FORT FISHER	F-5707	CONSTRUCT MOORING FACILITIES.		5000		T							C	2500			
<input type="checkbox"/>	NEW HANOVER																		

REG

<input type="checkbox"/>	BRUNSWICK	SOUTHPORT-FORT FISHER	F-5705	SOUTHPORT-FORT FISHER FERRY. CONSTRUCT RIVER CLASS FERRY.		14000		T									C	700	C	13300
<input checked="" type="checkbox"/>	NEW HANOVER																			

REG

PUBLIC TRANSPORTATION PROJECTS

<input type="checkbox"/>	BRUNSWICK	BRUNSWICK TRANSIT SYSTEM, INC.	TK-6112	ADMINISTRATION		2505	1793	S	5311	AD	142	AD	142	AD	142	AD	142			
<input type="checkbox"/>								L	AD	27	AD	27	AD	27	AD	27				
<input type="checkbox"/>								S	AD	9	AD	9	AD	9	AD	9				

PT

FUNDS AUTHORIZED IN PROGRESS

DIV - Division Category EX - Exempt Category
 HF - State Dollars (Non STI) REG - Regional Category
 SW - Statewide Category TRN - Transition Project

COST AND SCHEDULES ARE PRELIMINARY AND SUBJECT TO SIGNIFICANT CHANGE AS MORE INFORMATION BECOMES AVAILABLE

NCBOT AMENDED STIP JULY - 2020

NON-HIGHWAY PROGRAM

DIVISION 3

COMMITTED / NON

TOTAL PROJ COST (THOU) PRIORITY YEARS COST (THOU) FUNDS

TYPE OF WORK / ESTIMATED COST IN THOUSANDS / PROJECT BREAKS

STATE TRANSPORTATION IMPROVEMENT PROGRAM									
FY 2020	FY 2021	FY 2022	FY 2023	FY 2024	FY 2025				

DEVELOPMENTAL PROGRAM			
FY 2026	FY 2027	FY 2028	FY 2029

UNFUNDED FUTURE YEARS

COUNTY	ROUTE/CITY	ID NUMBER	LOCATION / DESCRIPTION	LENGTH	TOTAL PROJ COST (THOU)	PRIORITY YEARS COST (THOU)	FUNDS	FY 2020	FY 2021	FY 2022	FY 2023	FY 2024	FY 2025	FY 2026	FY 2027	FY 2028	FY 2029	UNFUNDED FUTURE YEARS
PASSENGER RAIL PROJECTS																		
<input type="checkbox"/>	<input type="checkbox"/>	BRUNSWICK DUPLIN NEW HANOVER ONslow PENDER SAMPSON	VARIOUS	Y-5803	TRAFFIC SEPARATION STUDY IMPLEMENTATION AND CLOSURES IN DIVISION 3.													
DIV																		

INDIVIDUAL PROJECTS AND FUNDING TO BE REQUESTED IN THE FUTURE AS NEEDED.

<input type="checkbox"/>	<input type="checkbox"/>	BRUNSWICK DUPLIN NEW HANOVER ONslow PENDER SAMPSON	VARIOUS	Z-5803	HIGHWAY-RAIL GRADE CROSSING SAFETY IMPROVEMENTS IN DIVISION 3.													
DIV																		

INDIVIDUAL PROJECTS AND FUNDING TO BE REQUESTED IN THE FUTURE AS NEEDED.

<input checked="" type="checkbox"/>	<input type="checkbox"/>	DUPLIN	DUPLIN COUNTY AIRPORT (DPL)	AV-5842	WIDEN RUNWAY AND STRENGTHEN PAVEMENT TO ACCOMMODATE LARGER AIRCRAFT.	5517	5517											
DIV																		

UNDER CONSTRUCTION

PUBLIC TRANSPORTATION PROJECTS																		
<input type="checkbox"/>	<input type="checkbox"/>	DUPLIN	DUPLIN COUNTY	TK-6177	ADMINISTRATION	2921	2085	5311	AD	168	AD	168	AD	168	AD	168		
								L	AD	31	AD	31	AD	31	AD	31		
								S	AD	10	AD	10	AD	10	AD	10		
PT																		

FUNDS AUTHORIZED IN PROGRESS

<input type="checkbox"/>	<input type="checkbox"/>	NEW HANOVER	WILMINGTON INTERNATIONAL (ILM)	AV-5798	TAXIWAY IMPROVEMENTS.	5600		O				C	5100					
								T				C	500					
SW																		

OTHER FUNDS PROVIDED BY ILM.

<input checked="" type="checkbox"/>	<input type="checkbox"/>	NEW HANOVER	WILMINGTON INTERNATIONAL (ILM)	AV-5713	PIPE DITCHES IN FBO #2 AREA.	505	505											
SW																		

UNDER CONSTRUCTION

<input checked="" type="checkbox"/>	<input type="checkbox"/>	NEW HANOVER	WILMINGTON INTERNATIONAL (ILM)	AV-5730	EXTEND RUNWAY 6-24PHASE 1	5000		T				C	500					
								O				C	4500					
SW																		

<input type="checkbox"/>	<input type="checkbox"/>	NEW HANOVER	WILMINGTON INTERNATIONAL (ILM)	AV-5795	EXPAND THE GENERAL AVIATION APRON.	1300		O				C	800					
								T				C	500					
SW																		

OTHER FUNDS PROVIDED BY ILM.

<input type="checkbox"/>	<input checked="" type="checkbox"/>	NEW HANOVER	WILMINGTON INTERNATIONAL (ILM)	AV-5799	WIDEN NORTH-SOUTH TAXIWAY SYSTEM.	6500		O						C	6000			
								T				C	500					
SW																		

OTHER FUNDS PROVIDED BY ILM.

DIV - Division Category
 HF - State Dollars (Non STI)
 SW - Statewide Category
 EX - Exempt Category
 REG - Regional Category
 TRN - Transition Project

NCBOT AMENDED STIP JULY - 2020

NON-HIGHWAY PROGRAM

DIVISION COMMITTED / NON	3	COUNTY	ROUTE/CITY	ID NUMBER	LOCATION / DESCRIPTION	LENGTH	TOTAL PROJ COST (THOU)	PRIOR YEARS COST (THOU)	TYPE OF WORK / ESTIMATED COST IN THOUSANDS / PROJECT BREAKS										UNFUNDED FUTURE YEARS							
									STATE TRANSPORTATION IMPROVEMENT PROGRAM					DEVELOPMENTAL PROGRAM					UNFUNDED FUTURE YEARS							
									FUNDS	FY 2020	FY 2021	FY 2022	FY 2023	FY 2024	FY 2025	FY 2026	FY 2027	FY 2028	FY 2029							
AVIATION PROJECTS																										
<input type="checkbox"/>	<input checked="" type="checkbox"/>	NEW HANOVER	WILMINGTON INTERNATIONAL (ILM)	AV-5886	TAXIWAY J IMPROVEMENTS.		5600		O									C 5100								
									T								C 500									
OTHER FUNDS PROVIDED BY ILM.																										
<input checked="" type="checkbox"/>	<input type="checkbox"/>	NEW HANOVER	WILMINGTON INTERNATIONAL (ILM)	AV-5704	UPGRADE AIRFIELD LIGHTING VAULT.		500	500																		
UNDER CONSTRUCTION																										
<input type="checkbox"/>	<input checked="" type="checkbox"/>	NEW HANOVER	WILMINGTON INTERNATIONAL AIRPORT (ILM)	AV-5885	REHABILITATE RUNWAY.		7500		O									C 7000								
									T								C 500									
OTHER FUNDS PROVIDED BY ILM.																										
<input type="checkbox"/>	<input type="checkbox"/>	NEW HANOVER	WILMINGTON INTERNATIONAL (ILM)	AV-5801	EXPANSION OF AIR CARRIER APRON.		3940		O			C 3440														
									T			C 500														
OTHER FUNDS PROVIDED BY ILM.																										
<input type="checkbox"/>	<input checked="" type="checkbox"/>	NEW HANOVER	WILMINGTON INTERNATIONAL (ILM)	AV-5796	INCREASE WIDTH OF ALL TAXIWAYS.		3800		O								C 3300									
									T							C 500										
OTHER FUNDS PROVIDED BY ILM.																										
<input type="checkbox"/>	<input type="checkbox"/>	NEW HANOVER	WILMINGTON INTERNATIONAL (ILM)	AV-5702	REHABILITATE GA APRON NORTH.		500	500																		
UNDER CONSTRUCTION																										
BICYCLE AND PEDESTRIAN PROJECTS																										
<input type="checkbox"/>	<input type="checkbox"/>	NEW HANOVER	SR 1403 (MIDDLE SOUND LOOP), SR 2862 (LENDIRE ROAD), OGDEN BUSINESS LANE	EB-6027	CONSTRUCT MULTI-USE PATH ALONG MIDDLE SOUND LOOP, LENDIRE ROAD, AND OGDEN BUSINESS LANE.	0.5	1805	305	L			R 500														
									L			C 1000														
<input type="checkbox"/>	<input type="checkbox"/>	NEW HANOVER	CARENDON AVENUE	EB-6029	CONSTRUCT MULTI-USE PATH ALONG CLARENDON AVENUE FROM 4TH STREET TO SR 1573 (DOW ROAD).	0.5	682	37	L	C 129																
									TADA	C 516																
<input type="checkbox"/>	<input type="checkbox"/>	NEW HANOVER	CAROLINA BEACH	EB-6039	CONSTRUCT BIKE LANES ALONG ST. JOSEPH AVENUE AND LEWIS DRIVE FROM LAKE PARK BOULEVARD TO ACCESS DRIVE IN CAROLINA BEACH.	1.3	490		L	PE 15																
									L			C 83														
									TADA	PE 59																
									TADA			C 333														
<input type="checkbox"/>	<input type="checkbox"/>	NEW HANOVER	SR 1403 (MIDDLE SOUND LOOP ROAD)	EB-5543	OGDEN ELEMENTARY SCHOOL TO SR 1986 (OYSTER DRIVE). CONSTRUCT MULTI-USE PATH.		230	230																		
UNDER CONSTRUCTION																										

DIV - Division Category
 HF - State Dollars (Non STI)
 SW - Statewide Category
 EX - Exempt Category
 REG - Regional Category
 TRN - Transition Project

COST AND SCHEDULES ARE PRELIMINARY AND SUBJECT TO SIGNIFICANT CHANGE AS MORE INFORMATION BECOMES AVAILABLE

NCBOT AMENDED STIP JULY - 2020

NON-HIGHWAY PROGRAM

DIVISION	COMMITTED / NON	COUNTY	ROUTE/CITY	ID NUMBER	LOCATION / DESCRIPTION	LENGTH	TOTAL PROJ COST (THOU)	PRIOR YEARS COST (THOU)	TYPE OF WORK / ESTIMATED COST IN THOUSANDS / PROJECT BREAKS										UNFUNDED FUTURE YEARS		
									STATE TRANSPORTATION IMPROVEMENT PROGRAM					DEVELOPMENTAL PROGRAM							
3									FUNDS	FY 2020	FY 2021	FY 2022	FY 2023	FY 2024	FY 2025	FY 2026	FY 2027	FY 2028	FY 2029		
BICYCLE AND PEDESTRIAN PROJECTS																					
<input checked="" type="checkbox"/>	<input type="checkbox"/>	NEW HANOVER	SR 1219 (SOUTH 17TH STREET)	EB-5600	HOSPITAL PLAZA TO INDEPENDENCE BOULEVARD. CONSTRUCT MULTI-USE PATH.	1.7	933		BGANY						C 746						
									L						C 187						
DIV																					
PLANNING, DESIGN, RIGHT-OF-WAY, AND CONSTRUCTION BY CITY OF WILMINGTON.																					
<input type="checkbox"/>	<input type="checkbox"/>	NEW HANOVER	WILMINGTON	EB-6028	CONSTRUCT SIGNALIZED PEDESTRIAN CROSSING AT US 17 BUSINESS (MARKET STREET) AND 21ST STREET.	0	200	75	L	C 25											
									TADA	C 100											
DIV																					
PUBLIC TRANSPORTATION PROJECTS																					
<input type="checkbox"/>	<input type="checkbox"/>	NEW HANOVER	CAPE FEAR PUBLIC TRANSPORTATION AUTHORITY	TA-5221	REPLACEMENT LTV		1321	956	5307	CP 324											
									L	CP 41											
									S												
PT																					
FUNDS AUTHORIZED IN PROGRESS																					
<input type="checkbox"/>	<input type="checkbox"/>	NEW HANOVER	CAPE FEAR PUBLIC TRANSPORTATION AUTHORITY	TO-4751	OPERATING ASSISTANCE		78562	55630	5307	O 2129	O 2129	O 2129	O 2129								
									L	O 2759	O 2759	O 2759	O 2759								
									SMAP	O 845	O 845	O 845	O 845								
PT																					
FUNDS AUTHORIZED IN PROGRESS																					
<input type="checkbox"/>	<input type="checkbox"/>	NEW HANOVER	CAPE FEAR PUBLIC TRANSPORTATION AUTHORITY	TP-5111	PLANNING ASSISTANCE - 5303		4408	2760	5303	PL 384	PL 384	PL 384	PL 384								
									L	PL 14	PL 14	PL 14	PL 14								
									S	PL 14	PL 14	PL 14	PL 14								
PT																					
FUNDS AUTHORIZED IN PROGRESS																					
<input type="checkbox"/>	<input type="checkbox"/>	NEW HANOVER	CAPE FEAR PUBLIC TRANSPORTATION AUTHORITY	TQ-9001	CAPITAL PURCHASE OF SERVICE		432	168	5310	CP 88	CP 88	CP 88									
PT																					
<input type="checkbox"/>	<input type="checkbox"/>	NEW HANOVER	CAPE FEAR PUBLIC TRANSPORTATION AUTHORITY	TQ-8019	MOBILITY MANAGER		306	255	5310	CP 41											
									L	CP 10											
PT																					
FUNDS AUTHORIZED IN PROGRESS																					
<input type="checkbox"/>	<input type="checkbox"/>	NEW HANOVER	CAPE FEAR PUBLIC TRANSPORTATION AUTHORITY	TA-5222	REPLACEMENT LTV		1873	1249	5339	CP 260	CP 260										
									L	CP 26	CP 26										
									S	CP 26	CP 26										
PT																					
FUNDS AUTHORIZED IN PROGRESS																					
<input type="checkbox"/>	<input type="checkbox"/>	NEW HANOVER	CAPE FEAR PUBLIC TRANSPORTATION AUTHORITY	TA-6700	ADA		180		BGDA	O 150											
									L	O 30											
PT																					

DIV - Division Category EX - Exempt Category
 HF - State Dollars (Non STI) REG - Regional Category
 SW - Statewide Category TRN - Transition Project

NCBOT AMENDED STIP JULY - 2020

NON-HIGHWAY PROGRAM

DIVISION 3

COMMITTED / NON

COMMITTED / NON	COUNTY	ROUTE/CITY	ID NUMBER	LOCATION / DESCRIPTION	LENGTH	TOTAL PROJ COST (THOU)	PRIOR YEARS COST (THOU)	TYPE OF WORK / ESTIMATED COST IN THOUSANDS / PROJECT BREAKS													UNFUNDED FUTURE YEARS
								STATE TRANSPORTATION IMPROVEMENT PROGRAM					DEVELOPMENTAL PROGRAM								
								FUNDS	FY 2020	FY 2021	FY 2022	FY 2023	FY 2024	FY 2025	FY 2026	FY 2027	FY 2028	FY 2029			
PUBLIC TRANSPORTATION PROJECTS																					
<input type="checkbox"/>	<input type="checkbox"/>	NEW HANOVER	CAPE FEAR PUBLIC TRANSPORTATION AUTHORITY	TG-6784	PREVENTIVE MAINTENANCE	420		BGDA	O	350											
								L	O	70											
				PT																	
<input type="checkbox"/>	<input type="checkbox"/>	NEW HANOVER	CAPE FEAR PUBLIC TRANSPORTATION AUTHORITY	TK-6176	ADMINISTRATION	2863	1991	5311	O	218	O	218	O	218	O	218					
								5311													
								L													
								S													
				PT																	
				FUNDS AUTHORIZED IN PROGRESS																	
<input type="checkbox"/>	<input type="checkbox"/>	NEW HANOVER	CAPE FEAR PUBLIC TRANSPORTATION AUTHORITY	TP-5110	PLANNING ASSISTANCE - SHORT RANGE DEVELOPMENT	300	200	5307	CP	80											
								L	CP	10											
								S	CP	10											
				PT																	
				FUNDS AUTHORIZED IN PROGRESS																	
<input type="checkbox"/>	<input type="checkbox"/>	NEW HANOVER	CAPE FEAR PUBLIC TRANSPORTATION AUTHORITY	TQ-6513	OPERATING ASSISTANCE	1190	1020	5310	O	85											
								L	O	85											
				PT																	
				FUNDS AUTHORIZED IN PROGRESS																	
<input type="checkbox"/>	<input type="checkbox"/>	NEW HANOVER	CAPE FEAR PUBLIC TRANSPORTATION AUTHORITY	TQ-7005	PROJECT ADMINISTRATION	156	72	5310	AD	28	AD	28	AD	28							
				PT																	
				FUNDS AUTHORIZED IN PROGRESS																	
<input type="checkbox"/>	<input type="checkbox"/>	NEW HANOVER	CAPE FEAR PUBLIC TRANSPORTATION AUTHORITY	TS-5103	SAFETY & SECURITY - MIN. 1% SET ASIDE	326	230	5307	CP	22	CP	22	CP	22	CP	22					
								L	CP	2	CP	2	CP	2	CP	2					
				PT																	
				FUNDS AUTHORIZED IN PROGRESS																	
<input type="checkbox"/>	<input type="checkbox"/>	NEW HANOVER	CAPE FEAR PUBLIC TRANSPORTATION AUTHORITY	TA-5224	REPLACEMENT TROLLEY	700		5339	CP	700											
				PT																	
				FUNDS AUTHORIZED IN PROGRESS																	
<input type="checkbox"/>	<input type="checkbox"/>	NEW HANOVER	CAPE FEAR PUBLIC TRANSPORTATION AUTHORITY	TA-5223	REPLACEMENT BUS	6070	2836	5339	CP	2588											
								L	CP	323											
								S	CP	323											
				PT																	
				FUNDS AUTHORIZED IN PROGRESS																	
<input type="checkbox"/>	<input type="checkbox"/>	NEW HANOVER	CAPE FEAR PUBLIC TRANSPORTATION AUTHORITY	TG-6177	ROUTE 201 IN WILMINGTON, UPGRADE AMMENITIES AND BUS STOPS	66		5307						C	54						
								L						C	6						
								T						C	6						
				PT																	
				FUNDS AUTHORIZED IN PROGRESS																	
<input type="checkbox"/>	<input type="checkbox"/>	NEW HANOVER	CAPE FEAR PUBLIC TRANSPORTATION AUTHORITY	TG-5245	PREVENTIVE MAINTENANCE	3354	3040	5307	CP	251											
								L	CP	63											
				PT																	

DIV - Division Category
 HF - State Dollars (Non STI)
 SW - Statewide Category
 EX - Exempt Category
 REG - Regional Category
 TRN - Transition Project

COST AND SCHEDULES ARE PRELIMINARY AND SUBJECT TO SIGNIFICANT CHANGE AS MORE INFORMATION BECOMES AVAILABLE

NCBOT AMENDED STIP JULY - 2020

NON-HIGHWAY PROGRAM

DIVISION COMMITTED / NON	COUNTY	ROUTE/CITY	ID NUMBER	LOCATION / DESCRIPTION	LENGTH	TOTAL PROJ COST (THOU)	PRIOR YEARS COST (THOU)	TYPE OF WORK / ESTIMATED COST IN THOUSANDS / PROJECT BREAKS										UNFUNDED FUTURE YEARS				
								STATE TRANSPORTATION IMPROVEMENT PROGRAM										DEVELOPMENTAL PROGRAM				FUTURE YEARS
								FUNDS	FY 2020	FY 2021	FY 2022	FY 2023	FY 2024	FY 2025	FY 2026	FY 2027	FY 2028	FY 2029				
FREIGHT RAIL PROJECTS																						
<input type="checkbox"/>	<input type="checkbox"/>	NEW HANOVER	CSX SE LINE	P-5740	TIE AND RAIL REHABILITATION. IMPROVEMENTS TO HIGHWAY GRADE CROSSINGS. CURVE RE-ALIGNMENTS AND UPGRADE SWITCH OPERATIONS. CLOSE AND IMPROVE VARIOUS EXISTING AT GRADE CROSSINGS.	13	45480	4080	T				R	600								
								T					C	8471		C	8470					
								DP					C	23859								
DISCRETIONARY FUNDING PROVIDED FROM FEDERAL CRISI GRANT																						
AVIATION PROJECTS																						
<input type="checkbox"/>	<input type="checkbox"/>	ONFLOW	ALBERT J. ELLIS AIRPORT (OAJ)	AV-5806	EXTEND RUNWAY 23 AND TAXIWAY A.		12880		O										C	12580		
								T											C	300		
OTHER FUNDS ARE AIRPORT FUNDS																						
<input checked="" type="checkbox"/>	<input type="checkbox"/>	ONFLOW	ALBERT J. ELLIS AIRPORT (OAJ)	AV-5733	DESIGN AND CONSTRUCT RUNWAY 23 HOLDING APRON.		750		T	C	750											
OTHER FUNDS ARE AIRPORT FUNDS																						
<input type="checkbox"/>	<input type="checkbox"/>	ONFLOW	ALBERT J. ELLIS AIRPORT (OAJ)	AV-5804	ACQUIRE LAND FOR ROADWAY RELOCATION, RPZ AND RUNWAY EXTENSION.		697		O										R	397		
								T											R	300		
OTHER FUNDS ARE AIRPORT FUNDS																						
<input type="checkbox"/>	<input type="checkbox"/>	ONFLOW	ALBERT J. ELLIS AIRPORT (OAJ)	AV-5805	ACQUIRE LAND FOR RUNWAY EXTENSION AND ROADWAY RELOCATION.		361		O										R	61		
								T											R	300		
OTHER FUNDS ARE AIRPORT FUNDS																						
BICYCLE AND PEDESTRIAN PROJECTS																						
<input type="checkbox"/>	<input type="checkbox"/>	ONFLOW	DOWNTOWN GREENWAY	EB-6012	CHANAY AVENUE TO WARDOLA DRIVE IN JACKSONVILLE. CONSTRUCT MULTI-USE PATH.	0.6	799	89	L	C	142											
								TA5200	C	568												
<input type="checkbox"/>	<input type="checkbox"/>	ONFLOW	JACKSONVILLE	EB-4705	LEJEUNE BOULEVARD GREENWAY, SOUTH SIDE OF NC 24 (LEJEUNE BOULEVARD), MONTFORD POINT ROAD TO U-5132 GREENWAY TERMINI.	1.5	1956	1956														
UNDER CONSTRUCTION																						
PUBLIC TRANSPORTATION PROJECTS																						
<input type="checkbox"/>	<input type="checkbox"/>	ONFLOW	JACKSONVILLE TRANSIT	TA-4944	REPLACEMENT BUS - FIXED ROUTE		4450	1934	5307	CP	260	CP	250	CP	250	CP	250	CP	250	CP	250	
								L	CP	65	CP	63	CP	63	CP	63	CP	63	CP	63	CP	63
OTHER FUNDS ARE AIRPORT FUNDS																						
<input type="checkbox"/>	<input type="checkbox"/>	ONFLOW	JACKSONVILLE TRANSIT	TA-4943	EXPANSION BUS - FIXED ROUTE		3080	1493	5307	CP	390	CP	125	CP	125	CP	125	CP	125	CP	125	
								L	CP	49	CP	16	CP	16	CP	16	CP	16	CP	16	CP	16
								S	CP	49	CP	16	CP	16	CP	16	CP	16	CP	16	CP	16
OTHER FUNDS ARE AIRPORT FUNDS																						
<input type="checkbox"/>	<input type="checkbox"/>	ONFLOW	JACKSONVILLE TRANSIT	TD-4904	FACILITY - TRANSIT CENTER - DOWNTOWN		11810	755	5307	C	4950											
								5309	C	4500												
								L	C	1310												
								T	C	295												
OTHER FUNDS ARE AIRPORT FUNDS																						
<input type="checkbox"/>	<input type="checkbox"/>	ONFLOW	JACKSONVILLE TRANSIT	TG-5220	JACKSONVILLE TRANSIT - MOBILITY MANAGEMENT		478	166	5307	CP	29	CP	30	CP	30	CP	31	CP	31	CP	32	
								L	CP	4	CP	4	CP	4	CP	4	CP	4	CP	4		
								S	CP	4	CP	4	CP	4	CP	4	CP	4	CP	4		
OTHER FUNDS ARE AIRPORT FUNDS																						

DIV - Division Category EX - Exempt Category
 HF - State Dollars (Non STI) REG - Regional Category
 SW - Statewide Category TRN - Transition Project

COST AND SCHEDULES ARE PRELIMINARY AND SUBJECT TO SIGNIFICANT CHANGE AS MORE INFORMATION BECOMES AVAILABLE

NCBOT AMENDED STIP JULY - 2020

NON-HIGHWAY PROGRAM

DIVISION	COMMITTED / NON	COUNTY	ROUTE/CITY	ID NUMBER	LOCATION / DESCRIPTION	LENGTH	TOTAL PROJ COST (THOU)	PRIOR YEARS COST (THOU)	TYPE OF WORK / ESTIMATED COST IN THOUSANDS / PROJECT BREAKS										UNFUNDED FUTURE YEARS								
									STATE TRANSPORTATION IMPROVEMENT PROGRAM						DEVELOPMENTAL PROGRAM												
									FUNDS	FY 2020	FY 2021	FY 2022	FY 2023	FY 2024	FY 2025	FY 2026	FY 2027	FY 2028	FY 2029								
PUBLIC TRANSPORTATION PROJECTS																											
<input type="checkbox"/>	<input type="checkbox"/>	ONSLow	JACKSONVILLE TRANSIT	TG-5225	ROUTINE CAPITAL-BUS STOP SHELTERS, BENCHES, SHOP EQUIPMENT, SPARE PARTS, ENGINES, SERVICE VEHICLES, ETC.		767	618	5307	CP	14	CP	14	CP	14	CP	14	CP	15	CP	16	CP	16	CP	16		
				PT					L	CP	3	CP	3	CP	4	CP	4	CP	4	CP	4	CP	4	CP	4		
<input type="checkbox"/>	<input type="checkbox"/>	ONSLow	JACKSONVILLE TRANSIT	TG-4952	NON-FIXED ROUTE ADA PARATRANSIT		927	166	5307	CP	70	CP	71	CP	74	CP	76	CP	78	CP	80	CP	80	CP	80		
				PT					L	CP	17	CP	18	CP	18	CP	19	CP	20	CP	20	CP	20	CP	20		
<input type="checkbox"/>	<input type="checkbox"/>	ONSLow	JACKSONVILLE TRANSIT	TG-5109	PREVENTIVE MAINTENANCE - FIXED ROUTE		3102	1026	5307																		
				PT					5307	CP	189	CP	194	CP	201	CP	206	CP	213	CP	219	CP	219	CP	219		
									L	CP	47	CP	49	CP	50	CP	52	CP	53	CP	55	CP	55	CP	55		
<input type="checkbox"/>	<input type="checkbox"/>	ONSLow	JACKSONVILLE TRANSIT	TG-5225C	MOBILITY MANAGEMENT		890	237	5307	CP	59	CP	62	CP	63	CP	65	CP	67	CP	69	CP	69	CP	69		
				PT					L	CP	15	CP	15	CP	16	CP	16	CP	17	CP	17	CP	17	CP	17		
<input type="checkbox"/>	<input type="checkbox"/>	ONSLow	JACKSONVILLE TRANSIT	TO-4923	OPERATING ASSISTANCE		14066	6076	5307	O	466	O	475	O	484	O	494	O	504	O	514	O	524	O	534		
				PT					L	O	344	O	357	O	371	O	385	O	399	O	413	O	427	O	441		
									SMAP	O	122	O	118	O	113	O	109	O	105	O	101	O	97	O	93		
<input type="checkbox"/>	<input type="checkbox"/>	ONSLow	JACKSONVILLE TRANSIT	TP-5102	PLANNING ASSISTANCE - 5303		605	270	5303	PL	29	PL	30	PL	30	PL	31	PL	31	PL	32	PL	32	PL	32		
				PT					L	PL	5	PL	5	PL	5	PL	5	PL	6	PL	6	PL	6	PL	6		
									S	PL	5	PL	5	PL	5	PL	5	PL	6	PL	6	PL	6	PL	6		
<input type="checkbox"/>	<input type="checkbox"/>	ONSLow	JACKSONVILLE TRANSIT	TP-4908	PLANNING ASSISTANCE - 5307		1093	348	5307	PL	67	PL	70	PL	72	PL	74	PL	76	PL	78	PL	78	PL	80		
				PT					L	PL	8	PL	9	PL	9	PL	9	PL	10	PL	10	PL	10	PL	10		
									S	PL	8	PL	9	PL	9	PL	9	PL	10	PL	10	PL	10	PL	10		
<input type="checkbox"/>	<input type="checkbox"/>	ONSLow	JACKSONVILLE TRANSIT	TS-5114	SAFETY & SECURITY - MIN. 1% SET ASIDE		254	138	5307	CP	17	CP	18	CP	19	CP	20	CP	21	CP	21						
				PT																							
										FUNDS AUTHORIZED IN PROGRESS																	
<input type="checkbox"/>	<input type="checkbox"/>	ONSLow	JACKSONVILLE TRANSIT	TT-4907	TECHNOLOGY - VEHICLE TRACKING, FARE COLLECTION, PASSENGER INFORMATION, DATA COMMUNICATIONS, TRAFFIC SIGNAL PRIORITY		2433	1293	5307	CP	216	CP	216	CP	80	CP	80	CP	80	CP	80	CP	80	CP	80		
				PT					L	CP	54	CP	54	CP	20	CP	20	CP	20	CP	20	CP	20	CP	20		
<input type="checkbox"/>	<input type="checkbox"/>	JONES ONSLOW PAMLICO	ONSLow UNITED TRANSIT	TK-6150	ADMINISTRATION		3018	2150	5311	AD	127	AD	127	AD	127	AD	127										
				PT					L	AD	32	AD	32	AD	32	AD	32										
									S	AD	58	AD	58	AD	58	AD	58										
										FUNDS AUTHORIZED IN PROGRESS																	
<input checked="" type="checkbox"/>	<input type="checkbox"/>	PENDER	HENDERSON FIELD (ACZ)	AV-5744	EXTEND RUNWAY TO 5500 FEET.	0	6796		T																		
				DIV																							
<input type="checkbox"/>	<input type="checkbox"/>	PENDER	HENDERSON FIELD (ACZ)	AV-5815	APRON EXPANSION.		2103		T																		
				DIV																							

DIV - Division Category EX - Exempt Category
 HF - State Dollars (Non STI) REG - Regional Category
 SW - Statewide Category TRN - Transition Project

COST AND SCHEDULES ARE PRELIMINARY AND SUBJECT TO SIGNIFICANT CHANGE AS MORE INFORMATION BECOMES AVAILABLE

NCBOT AMENDED STIP JULY - 2020

NON-HIGHWAY PROGRAM

DIVISION	COMMITTED / NON	COUNTY	ROUTE/CITY	ID NUMBER	LOCATION / DESCRIPTION	LENGTH	TOTAL PROJ COST (THOU)	PRIOR YEARS COST (THOU)	TYPE OF WORK / ESTIMATED COST IN THOUSANDS / PROJECT BREAKS										UNFUNDED FUTURE YEARS		
									STATE TRANSPORTATION IMPROVEMENT PROGRAM					DEVELOPMENTAL PROGRAM							
3									FUNDS	FY 2020	FY 2021	FY 2022	FY 2023	FY 2024	FY 2025	FY 2026	FY 2027	FY 2028	FY 2029		
PUBLIC TRANSPORTATION PROJECTS																					
<input type="checkbox"/>	<input type="checkbox"/>	PENDER	PENDER ADULT SERVICES, INC.	TK-6152	ADMINISTRATION		1672	1192	5311	O	96	O	96	O	96	O	96				
									5311												
									L	O	18	O	18	O	18	O	18				
									S	O	6	O	6	O	6	O	6				
					PT																
FUNDS AUTHORIZED IN PROGRESS																					
AVIATION PROJECTS																					
<input type="checkbox"/>	<input type="checkbox"/>	SAMPSON	CLINTON SAMPSON COUNTY AIRPORT (CTZ)	AV-5823	OVERLAY RUNWAY TO ACCOMMODATE LARGER AIRCRAFT.		1904		T												
					DIV																
BICYCLE AND PEDESTRIAN PROJECTS																					
<input type="checkbox"/>	<input checked="" type="checkbox"/>	SAMPSON	BEAMAN STREET	EB-6011	NORTH BOULEVARD TO SAMPSON REGIONAL MEDICAL CENTER IN CLINTON. CONSTRUCT SIDEWALK.	0.7	133		L												
									TA5200												
									L												
									TA5200												
									L												
									TA5200												
					DIV																
PUBLIC TRANSPORTATION PROJECTS																					
<input type="checkbox"/>	<input type="checkbox"/>	SAMPSON	SAMPSON COUNTY	TK-6162	ADMINISTRATION		2212	1580	5311	O	126	O	126	O	126	O	126				
									5311												
									L	O	24	O	24	O	24	O	24				
									S	O	8	O	8	O	8	O	8				
					PT																
FUNDS AUTHORIZED IN PROGRESS																					

DIV - Division Category EX - Exempt Category
 HF - State Dollars (Non STI) REG - Regional Category
 SW - Statewide Category TRN - Transition Project

COST AND SCHEDULES ARE PRELIMINARY AND SUBJECT TO SIGNIFICANT CHANGE AS MORE INFORMATION BECOMES AVAILABLE



STATE TRANSPORTATION
IMPROVEMENT PROGRAM

Division 4

- Edgecombe
- Halifax
- Johnston
- Nash
- Wayne
- Wilson

NCBOT AMENDED STIP JULY - 2020

HIGHWAY PROGRAM

DIVISION	COMMITTED / NON	COUNTY	ROUTE/CITY	ID NUMBER	LOCATION / DESCRIPTION	LENGTH	TOTAL PROJ COST (THOU)	PRIOR YEARS COST (THOU)	FUNDS	TYPE OF WORK / ESTIMATED COST IN THOUSANDS / PROJECT BREAKS										UNFUNDED FUTURE YEARS
										STATE TRANSPORTATION IMPROVEMENT PROGRAM					DEVELOPMENTAL PROGRAM					
4										FY 2020	FY 2021	FY 2022	FY 2023	FY 2024	FY 2025	FY 2026	FY 2027	FY 2028	FY 2029	
INTERSTATE PROJECTS																				
<input type="checkbox"/>	<input type="checkbox"/>	EDGECOMBE	US 64 (FUTURE I-87)	I-6041	SR 1233 (THOMAS ROAD) OVERPASS TO NC 33. PAVEMENT REHABILITATION.	13.3	10801	10	NHPIM		C 4195	C 4196								
				SW					A	REHABILITATE BRIDGE 320104, 320155, 320148, 320153, 320154, 320156, 320157, 320320, 320325, AND 320326.										
<input type="checkbox"/>	<input type="checkbox"/>	EDGECOMBE	US 64 (FUTURE I-87)	I-6042	NC 33 TO MARTIN COUNTY LINE. PAVEMENT REHABILITATION.	11	7895		NHPIM		C 3698	C 3697								
				SW					A	REHABILITATE BRIDGE 320327 AND 320328.										
<input type="checkbox"/>	<input type="checkbox"/>	EDGECOMBE NASH	US 64 (FUTURE I-87)	I-6046	SR 1603 (OLD CARRIAGE ROAD) TO SR 1225 (KINGSBORO ROAD). PAVEMENT REHABILITATION.	14.2	18310	10	NHPIM		C 8850	C 8850								
				SW					A	SR 1603 (OLD CARRIAGE ROAD) TO SR 1225 (KINGSBORO ROAD). REHABILITATE BRIDGE 630162, 630209, 630210, 630216, 630217, 630172, 630176, 320135, 320138.										
RURAL PROJECTS																				
<input type="checkbox"/>	<input checked="" type="checkbox"/>	EDGECOMBE	US 258	R-5949	SR 1601 (COLONIAL ROAD) TO US 64. WIDEN ROADWAY.	1.8	18335	10	T											
				DIV																
<input checked="" type="checkbox"/>	<input type="checkbox"/>	EDGECOMBE	NEW ROUTE	R-5868	SR 1252 (DUNBAR ROAD) TO SR 1225 (KINGSBORO ROAD). CONSTRUCT TWO LANE ROAD ON NEW LOCATION AND IMPROVEMENTS TO SR 1225 TO SERVE KINGSBORO MEGASITE.	2.5	23910	23910												
				DIV																
UNDER CONSTRUCTION																				
<input type="checkbox"/>	<input type="checkbox"/>	EDGECOMBE HALIFAX JOHNSTON NASH WAYNE WILSON	VARIOUS	R-5784	DIVISION 4 PROGRAM TO UPGRADE INTERSECTIONS TO COMPLY WITH THE AMERICANS WITH DISABILITIES ACT (ADA) USING TRANSPORTATION ALTERNATIVES (TA) FUNDS.		5747	5247	TA	C 400										
				DIV					S	C 100										
UNDER CONSTRUCTION; "S" FUNDS REFLECT STATE HIGHWAY FUNDS																				
URBAN PROJECTS																				
<input type="checkbox"/>	<input checked="" type="checkbox"/>	EDGECOMBE NASH	US 64	U-6149	NC 58 (WASHINGTON STREET), EXIT 459, TO SR 1233 (THOMAS ROAD) OVERPASS. UPGRADE TO INTERSTATE STANDARDS.	15.2	112110	10	NHP											
				REG																
<input checked="" type="checkbox"/>	<input type="checkbox"/>	EDGECOMBE	SR 1250 (SPRINGFIELD ROAD)	U-4762	US 64 ALTERNATE TO SR 1243 (LEGGETT ROAD). WIDEN TO MULTI-LANES.	1.3	9825	6390	T		CB 229	CB 229	CB 229	CB 229	CB 229	CB 229	CB 229	CB 229	CB 229	CB 916
				DIV																
UNDER CONSTRUCTION. BUILD NC BOND FUNDING \$2,663,509 FOR CONSTRUCTION, PAYBACK 2019 - 2033.																				
<input type="checkbox"/>	<input type="checkbox"/>	EDGECOMBE	NC 111 (WILSON STREET)	U-4424	US 64 ALTERNATE (WESTERN BOULEVARD) TO NC 122 (MCNAIR ROAD). WIDEN TO THREE LANES.	2.3	17562	5072	T		CB 686	CB 686	CB 686	CB 686	CB 686	CB 686	CB 686	CB 686	CB 686	CB 4116
				DIV					T		C 2200									
BUILD NC BOND FUNDING \$8M FOR CONSTRUCTION PAYBACK FY 2021-2035. RIGHT-OF-WAY IN PROGRESS																				
BRIDGE PROJECTS																				
<input type="checkbox"/>	<input type="checkbox"/>	EDGECOMBE	US 258	B-4931 HF	REPLACE BRIDGE 320022 OVER TOWN CREEK.		1950		HFB		C 1950									
<input type="checkbox"/>	<input type="checkbox"/>	EDGECOMBE	NC 33	B-4933 REG	REPLACE BRIDGE 320080 OVER TAR RIVER. REPLACE BRIDGE 320049 OVER TAR RIVER OVERFLOW.		11345	1285	NHPB		C 4600	C 4600								
									T	R 60	R 800									

DIV - Division Category
 HF - State Dollars (Non STI)
 SW - Statewide Category
 EX - Exempt Category
 REG - Regional Category
 TRN - Transition Project

COST AND SCHEDULES ARE PRELIMINARY AND SUBJECT TO SIGNIFICANT CHANGE AS MORE INFORMATION BECOMES AVAILABLE

NCBOT AMENDED STIP JULY - 2020

HIGHWAY PROGRAM

DIVISION COMMITTED / NON	COUNTY	ROUTE/CITY	ID NUMBER	LOCATION / DESCRIPTION	LENGTH	TOTAL PROJ COST (THOU)	PRIOR YEARS COST (THOU)	TYPE OF WORK / ESTIMATED COST IN THOUSANDS / PROJECT BREAKS										UNFUNDED FUTURE YEARS
								STATE TRANSPORTATION IMPROVEMENT PROGRAM					DEVELOPMENTAL PROGRAM					
								FY 2020	FY 2021	FY 2022	FY 2023	FY 2024	FY 2025	FY 2026	FY 2027	FY 2028	FY 2029	

HIGHWAY SAFETY PROJECTS

<input type="checkbox"/>	<input type="checkbox"/>	EDGECOMBE	VARIOUS	W-5204	DIVISION 4 RUMBLE STRIPS, GUARDRAIL, SAFETY AND LIGHTING IMPROVEMENTS AT SELECTED LOCATIONS.	7548	7548											
		HALIFAX																
		JOHNSTON																
		NASH																
		WAYNE																
		WILSON																

COMMITTED / NO DIV DIV DIVISION 4 RUMBLE STRIPS, GUARDRAIL, SAFETY AND LIGHTING IMPROVEMENTS AT SELECTED LOCATIONS.
 COMMITTED / NO REG REG DIVISION 4 RUMBLE STRIPS, GUARDRAIL, SAFETY AND LIGHTING IMPROVEMENTS AT SELECTED LOCATIONS.

DIVISION PURCHASE ORDER CONTRACT (DPOC) - IN PROGRESS

<input type="checkbox"/>	<input type="checkbox"/>	EDGECOMBE	VARIOUS	W-5704	SAFETY IMPROVEMENTS AT VARIOUS LOCATIONS IN DIVISION 4.	21527	20827	HSIP	R	30	DIV								
		HALIFAX						HSIP	C	180	DIV								
		JOHNSTON						HSIP	R	30	RE								
		NASH						HSIP	C	180	RE								
		WAYNE						HSIP	R	40	SW								
		WILSON						HSIP	C	240	SW								

COMMITTED / NO DIV DIV SAFETY IMPROVEMENTS AT VARIOUS LOCATIONS.
 COMMITTED / NO REG REG SAFETY IMPROVEMENTS AT VARIOUS LOCATIONS.
 COMMITTED / NO SW SW SAFETY IMPROVEMENTS AT VARIOUS LOCATIONS.

IN PROGRESS

<input type="checkbox"/>	<input type="checkbox"/>	EDGECOMBE	VARIOUS	W-5804	SAFETY IMPROVEMENTS AT VARIOUS LOCATIONS IN DIVISION 4.	1650		HSIP	R	100	A								
		HALIFAX						HSIP				C	854	A					
		JOHNSTON						HSIP						R	45	B			
		NASH						HSIP								C	651	B	
		WAYNE																	
		WILSON																	

COMMITTED / NO REG A US 301 AT NC 581. CONSTRUCT A REDUCED CONFLICT INTERSECTION WITH TRUCK BULB-OUTS AT THE ADJACENT U-TURN POINTS.
 COMMITTED / NO REG B NC 43 AT SR 1500 (SWIFT CREEK SCHOOL ROAD). REALIGN INTERSECTION.

INDIVIDUAL PROJECTS AND FUNDING TO BE REQUESTED IN THE FUTURE AS NEEDED.

<input type="checkbox"/>	<input type="checkbox"/>	EDGECOMBE	VARIOUS	C-5616	PROJECTS TO IMPROVE CONGESTION AND AIR QUALITY IN THE ROCKY MOUNT MPO.	286		CMAQ	PE	23									
		NASH						L	PE	6									
								CMAQ	R	23									
								L	R	6									
								CMAQ	C	136									
								L	C	34									
								CMAQ	O	23									
								L	O	6									
								CMAQ	I	23									
								L	I	6									

EX

<input type="checkbox"/>	<input type="checkbox"/>	EDGECOMBE	VARIOUS	C-5619	PROJECTS TO IMPROVE CONGESTION AND AIR QUALITY IN THE UPPER COASTAL PLAIN RPO.	875	40	CMAQ	PE	67									
		JOHNSTON						L	PE	17									
		NASH						CMAQ	R	67									
								L	R	17									
								CMAQ	C	399									
								L	C	100									
								CMAQ	O	67									
								L	O	17									
								CMAQ	I	67									
								L	I	17									

EX

DIV - Division Category EX - Exempt Category
 HF - State Dollars (Non STI) REG - Regional Category
 SW - Statewide Category TRN - Transition Project

NCBOT AMENDED STIP JULY - 2020

HIGHWAY PROGRAM

DIVISION	COMMITTED / NON	COUNTY	ROUTE/CITY	ID NUMBER	LOCATION / DESCRIPTION	LENGTH	TOTAL PROJ COST (THOU)	PRIOR YEARS COST (THOU)	TYPE OF WORK / ESTIMATED COST IN THOUSANDS / PROJECT BREAKS																				
									STATE TRANSPORTATION IMPROVEMENT PROGRAM						DEVELOPMENTAL PROGRAM				UNFUNDED FUTURE YEARS										
									FY 2020	FY 2021	FY 2022	FY 2023	FY 2024	FY 2025	FY 2026	FY 2027	FY 2028	FY 2029											
INTERSTATE PROJECTS																													
<input type="checkbox"/>	<input type="checkbox"/>	JOHNSTON	I-95	I-6043 SW	HARNETT COUNTY LINE (MILE MARKER 78) TO SR 1927 (PINE LEVEL-SELMA ROAD - MILE MARKER 98), UPGRADE GUARDRAIL AND MEDIAN DRAINAGE.	20.1	3010	3010																					
UNDER CONSTRUCTION																													
<input checked="" type="checkbox"/>	<input type="checkbox"/>	JOHNSTON	I-95	I-5974	US 701/NC 96. CONSTRUCT INTERCHANGE.	4	48900	2000	NHP			R	1500		R	4500													
				REG					NHP			U	200																
									NHP							C	10175		C	10175									
LETTING TO BE COMBINED WITH B-6044.																													
<input type="checkbox"/>	<input checked="" type="checkbox"/>	JOHNSTON	I-95	I-6061	SR 1003 (BROGDEN ROAD). IMPROVE INTERCHANGE.		17945	10	T																				
				DIV					T																				
									T																				
BUILD NC BOND FUNDING \$12M PAYBACK 2028 - 2042.																													
<input checked="" type="checkbox"/>	<input type="checkbox"/>	JOHNSTON	I-95	I-5972	US 70 BUSINESS. UPGRADE INTERCHANGE.	4	24200	4700	NHFP							C	1833		C	1833									
				REG					NHP							C	1720		C	6140									
RIGHT-OF-WAY IN PROGRESS																													
<input type="checkbox"/>	<input checked="" type="checkbox"/>	JOHNSTON	I-95	I-6062	SR 2339 (BAGLEY ROAD). IMPROVE INTERCHANGE.		17945	10	T																				
				DIV					T																				
									T																				
BUILD NC BOND FUNDING \$12M PAYBACK 2028 - 2042.																													
<input type="checkbox"/>	<input type="checkbox"/>	JOHNSTON	I-95	I-3318	US 70 (EXIT 97) TO US 301 (EXIT 107). PAVEMENT AND BRIDGE REHABILITATION.	10.7	32566	27566	NHPIM																				
COMMITTED / NO <input type="checkbox"/> <input type="checkbox"/> SW A US 70 (EXIT 97) TO NORTH OF SR 1001 (MILE MARKER 100). - COMPLETE COMMITTED / NO <input type="checkbox"/> <input type="checkbox"/> SW BA NORTH OF SR 1001 (MILE MARKER 100) TO US 301 (EXIT 107). - PROGRAMMED FOR PLANNING AND ENVIRONMENTAL STUDY ONLY. COMMITTED / NO <input type="checkbox"/> <input type="checkbox"/> TRN BB REPLACE BRIDGE NO. 114 AND BRIDGE NO. 116 AND APPROACHES OVER LITTLE RIVER. - UNDER CONSTRUCTION																													
<input type="checkbox"/>	<input type="checkbox"/>	CUMBERLAND HARNETT JOHNSTON	I-95	I-5986	I-95 BUSINESS/US 301 (EXIT 56) TO I-40 (EXIT 81). WIDEN TO EIGHT LANES.	26	580961	143850	T	R	30400	A																	
									T	C	66325	A	C	66325	A	C	66325	A	C	66325	A								
									T	U	700	B																	
									T	R	2105	B	R	39995	B														
									T	C	144	BA																	
									T							C	23600	B	C	23600	B	C	23600	B					
									O	C	16600	C																	
									T	C	11067	C																	
COMMITTED / NO <input type="checkbox"/> <input type="checkbox"/> SW A I-95 BUSINESS/US 301 (EXIT 56) TO SR 1001 (LONG BRANCH ROAD - EXIT 71). WIDEN TO EIGHT LANES. - DESIGN BUILD PROJECT. LETTING TO BE COMBINED WITH I-5877. OTHER FUNDS REPRESENT FEDERAL INFRA GRANT FUNDS. UNDER CONSTRUCTION. COMMITTED / NO <input checked="" type="checkbox"/> <input type="checkbox"/> SW B SR 1001 (LONG BRANCH ROAD - EXIT 71) TO I-40 (EXIT 81). WIDEN TO EIGHT LANES. - LETTING TO BE COMBINED WITH I-5878 AND I-5883. COMMITTED / NO <input type="checkbox"/> <input type="checkbox"/> SW BA SR 1001 (LONG BRANCH ROAD - EXIT 71) TO I-40 (EXIT 81). CLEARING FOR UTILITIES. COMMITTED / NO <input type="checkbox"/> <input type="checkbox"/> SW C INSTALL BROADBAND FIBER ALONG I-95 FROM SOUTH CAROLINA LINE TO VIRGINIA STATE LINE. - LETTING TO BE COMBINED WITH R-5777D. OTHER FUNDS REPRESENT FEDERAL INFRA GRANT FUNDS.																													
<input type="checkbox"/>	<input type="checkbox"/>	JOHNSTON	I-95	I-5786 SW	SOUTH OF SR 1001 (LIZZIE MILL ROAD) TO THE JOHNSTON/WILSON COUNTY LINE NORTH OF NC 222. PAVEMENT REHABILITATION.	8.5	70484	70484																					
UNDER CONSTRUCTION																													
<input type="checkbox"/>	<input type="checkbox"/>	JOHNSTON	US 70 (FUTURE I-42)	I-6044 SW	SR 1003 (BUFFALO ROAD) TO WAYNE COUNTY LINE. PAVEMENT REHABILITATION.	13.4	8227	2137	NHPIM	CG	435	CG	435	CG	435	CG	435	CG	435	CG	435	CG	435	CG	435	CG	435	CG	1740
GARVEE BOND FUNDING \$5,075,132; PAYBACK FY 2019-2033																													

DIV - Division Category
 HF - State Dollars (Non STI)
 SW - Statewide Category
 EX - Exempt Category
 REG - Regional Category
 TRN - Transition Project

COST AND SCHEDULES ARE PRELIMINARY AND SUBJECT TO SIGNIFICANT CHANGE AS MORE INFORMATION BECOMES AVAILABLE

NCBOT AMENDED STIP JULY - 2020

HIGHWAY PROGRAM

TYPE OF WORK / ESTIMATED COST IN THOUSANDS / PROJECT BREAKS

DIVISION COMMITTED / NON	COUNTY	ROUTE/CITY	ID NUMBER	LOCATION / DESCRIPTION	LENGTH	TOTAL PROJ COST (THOU)	PRIOR YEARS COST (THOU)	STATE TRANSPORTATION IMPROVEMENT PROGRAM										DEVELOPMENTAL PROGRAM				UNFUNDED						
								FUNDS	FY 2020	FY 2021	FY 2022	FY 2023	FY 2024	FY 2025	FY 2026	FY 2027	FY 2028	FY 2029	FUTURE YEARS									
URBAN PROJECTS																												
<input type="checkbox"/>	<input checked="" type="checkbox"/>	JOHNSTON WAKE	I-40; I-87; I-440; US 1 / US 64	U-6101	I-40 FROM SR 1728 (WADE AVENUE) TO NC 42, I-440, I-87 FROM I-40 TO I-540, US 1 FROM NC 540 TO I-40. CONVERT FACILITIES TO MANAGED FREEWAYS, TO INCLUDE RAMP METERING.	53.2	130303	10	NHP									R 10								C 97704		
<input type="checkbox"/>	<input checked="" type="checkbox"/>	JOHNSTON WAKE	US 70 BUSINESS	U-6113	GREENFIELD PARKWAY TO NC 42. UPGRADE ROADWAY TO SUPERSTREET.	7.1	56010	10	T														R 6000		R 12000			
									T														U 1500		U 1500			
									T																C 35000			
									REG																			
<input type="checkbox"/>	<input type="checkbox"/>	JOHNSTON	US 301/NC 39/NC 96	U-5726	SR 1623 (BOOKER DAIRY ROAD) TO SR 2302 (RICKS ROAD). CONSTRUCT ACCESS MANAGEMENT IMPROVEMENTS.	1.6	17482	750	T						R 2200		R 2200		R 2200									
									T						U 732													
									T											C 4700								
									DIV																			
<input type="checkbox"/>	<input type="checkbox"/>	JOHNSTON	NC 42	U-5998	SR 1003 (BUFFALO ROAD) TO WILSON COUNTY LINE. MODERNIZE ROADWAY.	11.4	16607	10	T								R 713		R 713									
									T								U 171											
									T																			
									DIV																			
<input type="checkbox"/>	<input checked="" type="checkbox"/>	JOHNSTON	NC 210	U-6203	NC 50 TO SR 1330 (RALEIGH ROAD). UPGRADE TO SUPERSTREET.	2.1	39010	10	T									U 1000										
									T									R 4000		R 4000								
									T													C 7500		C 7500		C 15000		
									DIV																			
<input checked="" type="checkbox"/>	<input type="checkbox"/>	JOHNSTON	SR 1923 (BOOKER DAIRY ROAD EXTENSION)	U-3334	US 70 BUSINESS WEST OF SMITHFIELD TO US 301 (BRIGHT LEAF BOULEVARD) IN SMITHFIELD. WIDEN TO MULTI-LANES.	3.7	54615	54615																				
									DIV																			
									COMMITTED / NO <input type="checkbox"/> <input type="checkbox"/> A																			
									COMMITTED / NO <input checked="" type="checkbox"/> <input type="checkbox"/> DIV B																			
									US 70 BUSINESS TO SR 1003 (BUFFALO ROAD). - COMPLETE																			
									SR 1003 (BUFFALO ROAD) TO US 301 (BRIGHTLEAF BOULEVARD). - UNDER CONSTRUCTION																			
<input checked="" type="checkbox"/>	<input type="checkbox"/>	JOHNSTON	SR 2302 (RICKS ROAD)	U-5795	US 70 TO US 301. WIDEN TO THREE LANES.	0.8	4977	4977																				
									DIV																			
									UNDER CONSTRUCTION																			
<input type="checkbox"/>	<input checked="" type="checkbox"/>	JOHNSTON	NEW ROUTE	U-6208	SR 1010 (CLEVELAND ROAD) TO NC 42. CONSTRUCT ROADWAY ON NEW LOCATION.	0.8	20884	10	T														U 7974					
									T														R 3000					
									T																C 9900			
									DIV																			
<input type="checkbox"/>	<input type="checkbox"/>	FRANKLIN GRANVILLE HARNETT JOHNSTON WAKE	VARIOUS	U-4850	CAPITAL AREA METROPOLITAN PLANNING ORGANIZATION (CAMPO) PLANNING (PL) SUPPLEMENT.		7089	7089																				
									DIV																			
									FORMERLY U-9999B - IN PROGRESS																			
<input type="checkbox"/>	<input type="checkbox"/>	FRANKLIN GRANVILLE HARNETT JOHNSTON WAKE	VARIOUS	U-5118	OPERATIONAL IMPROVEMENTS FOR SAFETY AND CONGESTION MITIGATION.		24920	21170	BGDA	C	3000																	
									L	C	750																	
									DIV																			
									PLANNING, DESIGN, RIGHT-OF-WAY AND CONSTRUCTION BY OTHERS - IN PROGRESS.																			

DIV - Division Category
 HF - State Dollars (Non STI)
 SW - Statewide Category
 EX - Exempt Category
 REG - Regional Category
 TRN - Transition Project

COST AND SCHEDULES ARE PRELIMINARY AND SUBJECT TO SIGNIFICANT CHANGE AS MORE INFORMATION BECOMES AVAILABLE

NCBOT AMENDED STIP JULY - 2020

HIGHWAY PROGRAM

DIVISION	COMMITTED / NON	COUNTY	ROUTE/CITY	ID NUMBER	LOCATION / DESCRIPTION	LENGTH	TOTAL PROJ COST (THOU)	PRIOR YEARS COST (THOU)	TYPE OF WORK / ESTIMATED COST IN THOUSANDS / PROJECT BREAKS																			
									STATE TRANSPORTATION IMPROVEMENT PROGRAM						DEVELOPMENTAL PROGRAM				UNFUNDED FUTURE YEARS									
									FY 2020	FY 2021	FY 2022	FY 2023	FY 2024	FY 2025	FY 2026	FY 2027	FY 2028	FY 2029										
URBAN PROJECTS																												
<input type="checkbox"/>	<input type="checkbox"/>	FRANKLIN	VARIOUS	U-6218	CAPITAL AREA METROPOLITAN PLANNING ORGANIZATION (CAMPO) TRANSPORTATION ALTERNATIVES DIRECT ATTRIBUTABLE (DA) FUNDS - RESERVED FOR FUTURE PROGRAMMING.		8448		TADA							C	208											
BRIDGE PROJECTS																												
<input type="checkbox"/>	<input type="checkbox"/>	FRANKLIN	VARIOUS	U-4735	CAPITAL AREA METROPOLITAN PLANNING ORGANIZATION (CAMPO) SURFACE TRANSPORTATION BLOCK GRANT DIRECT ATTRIBUTABLE (DA) FUNDS - RESERVED FOR FUTURE PROGRAMMING.		114791		BGDA							C	1191											
<input type="checkbox"/>	<input checked="" type="checkbox"/>	JOHNSTON	SR 1010 (CLEVELAND ROAD)	U-6216	NC 42 TO SR 1555 (BARBER MILL ROAD). WIDEN TO MULTI-LANES.	5.1	44030		T										R	7000								
BUILD NC BOND FUNDING \$28 MILLION FOR CONSTRUCTION PAYBACK 2029 - 2043																												
<input type="checkbox"/>	<input type="checkbox"/>	JOHNSTON	SR 1560 (RANCH ROAD EXTENSION)	U-6223	US 70 BUS/NC 42 TO SR 1560 (RANCH ROAD) IN CLAYTON. NEW LOCATION EXTENSION OF RANCH ROAD.		8419		BGDA	R	1735																	
"S" FUNDING REFLECTS LEGISLATIVE CONTINGENCY FUNDS.																												
<input type="checkbox"/>	<input type="checkbox"/>	JOHNSTON	CLAYTON	U-5943	CLAYTON SIGNAL SYSTEM.	6.2	2533	328	BGANY							U	120											
<input checked="" type="checkbox"/>	<input type="checkbox"/>	JOHNSTON	KELLIE DRIVE	U-5999	NORTH OF SR 1923 (BOOKER DAIRY ROAD) TO SR 1003 (BUFFALO ROAD). CONSTRUCT ROADWAY ON NEW LOCATION.	0.7	4300	4300																				
UNDER CONSTRUCTION																												
<input type="checkbox"/>	<input type="checkbox"/>	JOHNSTON	I-95	B-6044	REPLACE BRIDGES 500082 AND 500085 OVER BLACK CREEK AND BRIDGES 500100 AND 500101 OVER THE NEUSE RIVER.		33780	100	NHPB							R	1220											
OTHER FUNDING IS HIGHWAY FUND BRIDGE. PROJECT LETTING COMBINED WITH I-5974.																												
<input type="checkbox"/>	<input type="checkbox"/>	JOHNSTON	SR 1399 (ZACK'S MILL ROAD)	B-5997	REPLACE BRIDGE 500277 OVER POLECAT BRANCH.		935	935																				
UNDER CONSTRUCTION																												
<input type="checkbox"/>	<input type="checkbox"/>	JOHNSTON	SR 1555 (BARBOUR MILL ROAD)	B-5664	REPLACE BRIDGE 500145 OVER SWIFT CREEK.		4946	4946																				
UNDER CONSTRUCTION																												

DIV - Division Category EX - Exempt Category
 HF - State Dollars (Non STI) REG - Regional Category
 SW - Statewide Category TRN - Transition Project

COST AND SCHEDULES ARE PRELIMINARY AND SUBJECT TO SIGNIFICANT CHANGE AS MORE INFORMATION BECOMES AVAILABLE

NCBOT AMENDED STIP JULY - 2020

HIGHWAY PROGRAM

DIVISION COMMITTED / NON	COUNTY	ROUTE/CITY	ID NUMBER	LOCATION / DESCRIPTION	LENGTH	TOTAL PROJ COST (THOU)	PRIOR YEARS COST (THOU)	FUNDS	TYPE OF WORK / ESTIMATED COST IN THOUSANDS / PROJECT BREAKS										UNFUNDED								
									STATE TRANSPORTATION IMPROVEMENT PROGRAM										DEVELOPMENTAL PROGRAM				FUTURE YEARS				
									FY 2020	FY 2021	FY 2022	FY 2023	FY 2024	FY 2025	FY 2026	FY 2027	FY 2028	FY 2029									
RURAL PROJECTS																											
<input checked="" type="checkbox"/>	<input type="checkbox"/>	NASH	SR 1770 (EASTERN AVENUE)	R-5720	SR 1003 (RED OAK ROAD) TO SR 1603 (OLD CARRIAGE ROAD) IN ROCKY MOUNT. WIDEN TO MULTI-LANES.	2.5	31322	1000	T	R	6126	R	6126														
									T	U	735	U	735														
									T	C	832	C	5256	C	5256	C	5256										
DIV																											
DESIGN-BUILD PROJECT. COMBINED WITH U-5026 FOR LETTING.																											
URBAN PROJECTS																											
<input checked="" type="checkbox"/>	<input type="checkbox"/>	NASH	I-95	U-5026	SR 1770 (SUNSET AVENUE) IN ROCKY MOUNT. CONVERT GRADE SEPARATION TO AN INTERCHANGE.		67516	1600	T	U	336																
									T	R	9000	R	9000														
									T	CB	772	CB	772	CB	772	CB	772	CB	772	CB	772	CB	772	CB	772	CB	3860
									T	C	3600	C	10800	C	10800	C	10800										
DIV																											
DESIGN-BUILD PROJECT. COMBINED WITH R-5720 FOR LETTING. BUILD NC BOND FUNDING \$9 M PAYBACK 2020 - 2034.																											
<input checked="" type="checkbox"/>	<input type="checkbox"/>	NASH	US 301 BYPASS	U-3330	NC 43/NC 48 (BENVENUE ROAD) TO SR 1836 (MAY DRIVE) IN ROCKY MOUNT. ADD AN ADDITIONAL LANE IN EACH DIRECTION.	2.3	43117	43117																			
REG																											
UNDER CONSTRUCTION																											
<input checked="" type="checkbox"/>	<input type="checkbox"/>	NASH	NC 43 (BENVENUE ROAD)	U-5947	US 64 BYPASS OFFRAMP. CONSTRUCT ROUNDABOUT.	1	1081	51	T			R	100														
									T			U	150														
									T					C	780												
REG																											
<input type="checkbox"/>	<input type="checkbox"/>	NASH	NC 43	U-2561	SR 1613 (WOODRUFF AVENUE) TO I-95. WIDEN TO MULTI-LANES.	1.65	31877	6745	T					R	1515	C	R	4543	C								
									T					U	225	C	U	675	C								
									T											C	9087	C					
DIV																											
COMMITTED / NO <input type="checkbox"/> <input type="checkbox"/> DIV C SR 1613 (WOODRUFF AVENUE) TO I-95. - PLANNING/DESIGN IN PROGRESS.																											
<input type="checkbox"/>	<input type="checkbox"/>	NASH	NC 48	U-5911	SR 1524 (RED OAK/BATTLEBORO ROAD) TO NC 4. WIDEN TO MULTI-LANES.	1.8	17350	50	T					R	2800												
									T					U	800												
									T											C	4567						
DIV																											
<input checked="" type="checkbox"/>	<input type="checkbox"/>	NASH	SR 1603 (OLD CARRIAGE ROAD)	U-5996	GREEN HILLS ROAD TO SR 1770 (EASTERN AVENUE). ADD CENTER TURN LANE AND WIDEN US 64 BRIDGE OVER SR 1603.	1.3	34799	1000	T			PE	120	PE	120	PE	120	PE	120	PE	120	PE	120	PE	120	PE	720
									T	R	3609																
									T	U	1000																
									T			CB	1030	CB	1030	CB	1030	CB	1030	CB	1030	CB	1030	CB	1030	CB	6180
									T			C	5970	C	5970												
DIV																											
BUILD NC BOND FUNDING \$1.4M FOR PE PAYBACK 2021 - 2035; \$12M FOR CONSTRUCTION PAYBACK 2021 - 2035.																											
BRIDGE PROJECTS																											
<input type="checkbox"/>	<input type="checkbox"/>	NASH	NC 33	BR-0036	BRIDGE 630041 ON NC 33 OVER I-95.		5815		T			PE	26	PE	26	PE	26	PE	26	PE	26	PE	26	PE	26	PE	156
									T			CB	215	CB	215	CB	215	CB	215	CB	215	CB	215	CB	215	CB	1290
									T	C	1100	C	1100														
REG																											
RIGHT OF WAY IN PROGRESS. BUILD NC BOND FUNDING \$2.5M FOR CONSTRUCTION PAYBACK 2021 - 2035; \$0.3M FOR PE PAYBACK 2021 - 2035.																											
<input type="checkbox"/>	<input type="checkbox"/>	NASH	NC 581	B-5947	REPLACE BRIDGE 630091 OVER TAR RIVER.		6845	10	NHPB	R	400																
									NHPB	U	35																
									NHPB			C	2133	C	2133	C	2134										
REG																											
<input type="checkbox"/>	<input type="checkbox"/>	NASH	SR 1403 (COOPER ROAD)	BR-0116	REPLACE BRIDGE 630080 OVER GIDEON SWAMP ON SR 1403 (COOPER ROAD).		1100	100	HFB			C	500	C	500												
HF																											

DIV - Division Category
 HF - State Dollars (Non STI)
 SW - Statewide Category
 EX - Exempt Category
 REG - Regional Category
 TRN - Transition Project

COST AND SCHEDULES ARE PRELIMINARY AND SUBJECT TO SIGNIFICANT CHANGE AS MORE INFORMATION BECOMES AVAILABLE

NCBOT AMENDED STIP JULY - 2020

HIGHWAY PROGRAM

DIVISION COMMITTED / NON	COUNTY	ROUTE/CITY	ID NUMBER	LOCATION / DESCRIPTION	LENGTH	TOTAL PROJ COST (THOU)	PRIOR YEARS COST (THOU)	TYPE OF WORK / ESTIMATED COST IN THOUSANDS / PROJECT BREAKS										UNFUNDED FUTURE YEARS					
								STATE TRANSPORTATION IMPROVEMENT PROGRAM					DEVELOPMENTAL PROGRAM					UNFUNDED FUTURE YEARS					
								FUNDS	FY 2020	FY 2021	FY 2022	FY 2023	FY 2024	FY 2025	FY 2026	FY 2027	FY 2028	FY 2029					
BRIDGE PROJECTS																							
<input type="checkbox"/>	<input type="checkbox"/>	NASH	SR 1510	BR-0039	BRIDGE 224 ON SR 1510 OVER I-95.		6315																
				DIV				T		PE	26	PE	26	PE	26	PE	26	PE	26	PE	26	PE	156
								T		CB	215	CB	215	CB	215	CB	215	CB	215	CB	215	CB	1290
								T	C	1350	C	1350											
RIGHT OF WAY IN PROGRESS. BUILD NC BOND FUNDING \$2.5M FOR CONSTRUCTION PAYBACK 2021 - 2035; \$0.3M FOR PE PAYBACK 2021 - 2035.																							
<input type="checkbox"/>	<input type="checkbox"/>	NASH	SR 1522 (HALIFAX ROAD)	B-5980	REPLACE BRIDGE 630203 OVER I-95.		18800	1200	NHPB	R	2000												
				SW					NHPB	C	15600												
CONGESTION MITIGATION PROJECTS																							
<input type="checkbox"/>	<input type="checkbox"/>	NASH	ROCKY MOUNT	C-5549	WINSTEAD AVENUE. CONSTRUCT SIDEWALKS.		860	172	CMAQ	C	688												
<input type="checkbox"/>	<input type="checkbox"/>	NASH	ROCKY MOUNT	C-5546	BENVENUE ROAD (NC 43/NC 48) AT JEFFREYS ROAD. INTERSECTION IMPROVEMENTS.		146	16	CMAQ			C	130										
INTERSTATE PROJECTS																							
<input type="checkbox"/>	<input type="checkbox"/>	WAYNE	I-795	I-6047	WILSON COUNTY LINE TO SR 2075 (ASH STREET). UPGRADE GUARDRAIL, SHOULDER AND MEDIAN REPAIRS.	14.2	6903	10	NHPIM	CG	324	CG	324	CG	324	CG	324	CG	324	CG	324	CG	1620
				SW					S(M)	C	2033												
GARVEE BOND FUNDING \$3,775,252; PAYBACK FY 2020-2034																							
<input type="checkbox"/>	<input type="checkbox"/>	WAYNE	US 117 (FUTURE I-795)	I-6048	US 70 TO DUPLIN COUNTY LINE. PAVEMENT AND BRIDGE REHABILITATION.	16.7	10110	10	NHPIM			C	5050	C	5050								
				SW																			
RURAL PROJECTS																							
<input type="checkbox"/>	<input type="checkbox"/>	GREENE WAYNE	US 13	R-5853	SR 1572 (SAULSTON ROAD) TO SR 1700 (RODELL BARROW ROAD). MODERNIZE ROADWAY.	3.6	12841	10	T						R	2050	R	2050					
				DIV					T						U	1431							
									T														
															C	3650	C	3650					
<input checked="" type="checkbox"/>	<input type="checkbox"/>	WAYNE	US 117	R-5719	SR 1135 (COUNTRY CLUB ROAD). CONSTRUCT INTERCHANGE WITH US 117.		27430	27430															
				DIV																			
URBAN PROJECTS																							
<input type="checkbox"/>	<input type="checkbox"/>	WAYNE	US 70	U-6110	SR 1711 (NORTH OAK FOREST ROAD). IMPROVE INTERSECTION.	0.5	3510	10	NHP											U	100		
				REG					NHP											R	400		
									NHP														
<input checked="" type="checkbox"/>	<input type="checkbox"/>	WAYNE	US 70	U-5958	SR 1719 (BESTON ROAD). IMPROVE INTERSECTION.	1	1700	1700															
				REG																			
UNDER CONSTRUCTION																							
<input checked="" type="checkbox"/>	<input type="checkbox"/>	WAYNE	US 117	U-2714	US 70 BYPASS TO SR 1306 (FEDELON TRAIL) IN GOLDSBORO. WIDEN ROADWAY AND MAKE SAFETY IMPROVEMENTS.	1.12	34994	7017	T	PE	156	PE	156	PE	156	PE	156	PE	156	PE	156	PE	780
				REG					T	RB	2699	RB	232	RB	232	RB	232	RB	232	RB	232	RB	1160
									T	CB	686	CB	686	CB	686	CB	686	CB	686	CB	686	CB	3430
									T	C	4700	C	4700										
RIGHT-OF-WAY IN PROGRESS - BUILD NC BOND FUNDING FOR CONSTRUCTION \$8 M PAYBACK 2020 - 2034. BUILD NC BOND FUNDING FOR PE \$3,291,791 PAYBACK 2020 - 2034. BUILD NC BOND FUNDING FOR ROW \$2,699,199 PAYBACK 2020 - 2034.																							
<input checked="" type="checkbox"/>	<input type="checkbox"/>	WAYNE	US 117	U-5796	SR 1120 (O'BERRY ROAD) IN GOLDSBORO. CONSTRUCT INTERCHANGE.		1980	1980															
				DIV																			
UNDER CONSTRUCTION																							

DIV - Division Category EX - Exempt Category
 HF - State Dollars (Non STI) REG - Regional Category
 SW - Statewide Category TRN - Transition Project

COST AND SCHEDULES ARE PRELIMINARY AND SUBJECT TO SIGNIFICANT CHANGE AS MORE INFORMATION BECOMES AVAILABLE

NCBOT AMENDED STIP JULY - 2020

HIGHWAY PROGRAM

Table with columns: DIVISION, COUNTY, ROUTE/CITY, ID NUMBER, LOCATION / DESCRIPTION, LENGTH, TOTAL PROJ COST (THOU), PRIOR YEARS COST (THOU), FUNDS, STATE TRANSPORTATION IMPROVEMENT PROGRAM (FY 2020-FY 2025), DEVELOPMENTAL PROGRAM (FY 2026-FY 2029), UNFUNDED FUTURE YEARS. Includes project details for various roadways like U-6207, U-5724, U-3609, U-4407, U-3125, U-6205, and U-6206.

DIV - Division Category EX - Exempt Category
HF - State Dollars (Non STI) REG - Regional Category
SW - Statewide Category TRN - Transition Project

COST AND SCHEDULES ARE PRELIMINARY AND SUBJECT TO SIGNIFICANT CHANGE AS MORE INFORMATION BECOMES AVAILABLE

HIGHWAY PROGRAM

DIVISION	COMMITTED / NON	COUNTY	ROUTE/CITY	ID NUMBER	LOCATION / DESCRIPTION	LENGTH	TOTAL PROJ COST (THOU)	PRIOR YEARS COST (THOU)	TYPE OF WORK / ESTIMATED COST IN THOUSANDS / PROJECT BREAKS										UNFUNDED FUTURE YEARS
									STATE TRANSPORTATION IMPROVEMENT PROGRAM					DEVELOPMENTAL PROGRAM					
									FY 2020	FY 2021	FY 2022	FY 2023	FY 2024	FY 2025	FY 2026	FY 2027	FY 2028	FY 2029	
URBAN PROJECTS																			
<input checked="" type="checkbox"/>	<input type="checkbox"/>	WAYNE	SR 1556 (WAYNE MEMORIAL DRIVE)	U-5994	LOCKHAVEN DRIVE TO COUNTRY DAY ROAD. CONSTRUCT ACCESS MANAGEMENT IMPROVEMENTS.	0.3	1476	800	T										
DIV																			
<input type="checkbox"/>	<input checked="" type="checkbox"/>	WAYNE	SR 1556 (WAYNE MEMORIAL DRIVE)	U-6204	COUNTRY DAY ROAD TO NEW HOPE ROAD. ACCESS MANAGEMENT.	1.1	15459	10	T										
DIV																			
<input checked="" type="checkbox"/>	<input type="checkbox"/>	WAYNE	SR 1556 (WAYNE MEMORIAL DRIVE)	U-4753	SR 1003 (NEW HOPE ROAD) TO PROPOSED US 70 BYPASS IN GOLDSBORO. WIDEN TO MULTI-LANES.	0.9	14400	920	T	R	4180								
DIV																			
RIGHT-OF-WAY IN PROGRESS																			
BRIDGE PROJECTS																			
<input type="checkbox"/>	<input type="checkbox"/>	WAYNE	SR 1117 (THUNDER SWAMP ROAD)	BR-0227	REPLACE BRIDGE 950264 OVER THUNDER SWAMP.		700	700											
HF																			
UNDER CONSTRUCTION. PROJECT REPRESENTS HFB 4.R.91 PROJECT.																			
<input type="checkbox"/>	<input type="checkbox"/>	WAYNE	SR 1958 (BENNETTS BRIDGE ROAD)	B-4844	REPLACE BRIDGE 950117 OVER NE CAPE FEAR RIVER.		1707	507	HFB										
HF																			
RIGHT-OF-WAY IN PROGRESS. HFB FUNDS REPRESENT HIGHWAY FUND BRIDGE FUNDS.																			
<input type="checkbox"/>	<input type="checkbox"/>	WAYNE	SR 1006 (GRANTHAM SCHOOL ROAD)	BR-0242	REPLACE BRIDGE 950096 OVER THOROUGHFARE SWAMP.		900		HFB										
HF																			
PROJECT REPRESENTS HFB 4.R.103 PROJECT.																			
<input type="checkbox"/>	<input type="checkbox"/>	WAYNE	SR 1009 (SOUTH JORDAN CHAPEL ROAD)	BR-0226	REPLACE BRIDGE 950093 OVER FALLING CREEK.		525	525											
HF																			
UNDER CONSTRUCTION. PROJECT REPRESENTS HFB 4.R.96 PROJECT.																			
HIGHWAY SAFETY PROJECTS																			
<input type="checkbox"/>	<input type="checkbox"/>	WAYNE	SR 1556 (WAYNE MEMORIAL DRIVE)	W-5500	SR 1622 (WOODSIDE DRIVE) TO SR 1752 (SAULSTON-PATETOWN ROAD). SAFETY IMPROVEMENTS INCLUDING WIDENING, SHOULDERS, SUPERELEVATION REVISIONS, OVERLAYING PAVEMENT MARKINGS AND SIGNING.		3727	3727											
TRN																			
UNDER CONSTRUCTION																			
INTERSTATE PROJECTS																			
<input type="checkbox"/>	<input type="checkbox"/>	WILSON	I-95	I-5936	JOHNSTON COUNTY LINE (MILE MARKER 108.2) TO NORTH OF SR 1116 (GOVERNOR HUNT ROAD) (MILE MARKER 114.5). PAVEMENT REHABILITATION.	6.3	1401	1	NHPIM										
SW																			

DIV - Division Category EX - Exempt Category
 HF - State Dollars (Non STI) REG - Regional Category
 SW - Statewide Category TRN - Transition Project

NCBOT AMENDED STIP JULY - 2020

HIGHWAY PROGRAM

DIVISION 4			TOTAL PROJ COST (THOU)		PRIOR YEARS COST (THOU)		TYPE OF WORK / ESTIMATED COST IN THOUSANDS / PROJECT BREAKS										UNFUNDED FUTURE YEARS							
COMMITTED / NON	COUNTY	ROUTE/CITY	ID NUMBER	LOCATION / DESCRIPTION	LENGTH	TOTAL PROJ COST (THOU)	PRIOR YEARS COST (THOU)	STATE TRANSPORTATION IMPROVEMENT PROGRAM					DEVELOPMENTAL PROGRAM					UNFUNDED FUTURE YEARS						
								FY 2020	FY 2021	FY 2022	FY 2023	FY 2024	FY 2025	FY 2026	FY 2027	FY 2028	FY 2029							
<u>INTERSTATE PROJECTS</u>																								
<input type="checkbox"/>	WILSON	I-795	I-5818	US 264 TO I-95. PAVEMENT REHABILITATION. SW	4.5	4515	4515																	
UNDER CONSTRUCTION																								
<u>URBAN PROJECTS</u>																								
<input type="checkbox"/>	WILSON	US 301	U-5935	SR 1606 (BLACK CREEK ROAD) TO SR 1515 (LIPSCOMB ROAD). UPGRADE ROADWAY INCLUDING BICYCLE AND PEDESTRIAN ACCOMODATIONS.	1.2	20972	20972																	
UNDER CONSTRUCTION																								
<input checked="" type="checkbox"/>	WILSON	SR 1309 (BLOOMERY ROAD) SR 1382 (PACKHOUSE ROAD)	U-5794	US 264 ALTERNATE TO NC 58. WIDEN AND UPGRADE FACILITY.	3.7	16483	750	T	R	100														
								T				CB	515	CB	515	CB	515	CB	515	CB	515	CB	3605	
								T				C	3954	C	3954									
DIV																								
BUILD NC BOND FUNDING \$6M FOR CONSTRUCTION PAYBACK FY 2022 - 2036.																								
<input type="checkbox"/>	WILSON	NC 58 (NASH STREET NW)	U-6111	SR 1330 (AIRPORT ROAD)/SR 1332 (LAKE WILSON ROAD). IMPROVE INTERSECTION.	0.5	5010	10	T																
								T																
								T																
REG																								
<input type="checkbox"/>	WILSON	US 264 ALTERNATE (RALEIGH ROAD PARKWAY)	U-5941	SR 1320 (AIRPORT BOULEVARD) TO EAST OF SR 1165 (FOREST HILLS ROAD). SAFETY IMPROVEMENTS.	1.1	15250	50	T							R	1500	R	4500						
								T							U	2200								
								T																
REG																								
<input type="checkbox"/>	WILSON	WILSON	U-5945	WILSON CITY SIGNAL SYSTEM.	26.1	6890	10	BG5200							U	250								
								BG5200							R	100								
								BG5200																
REG																								
<u>BRIDGE PROJECTS</u>																								
<input type="checkbox"/>	WILSON	US 117	B-5666	REPLACE BRIDGE 47 OVER SEABOARD COAST LINE RAILROAD ON US 117.		4090		T			PE	17	PE	17	PE	17	PE	17	PE	17	PE	17	PE	102
								T			CB	129	CB	129	CB	129	CB	129	CB	129	CB	129	CB	774
								T			C	950	C	950										
REG																								
BUILD NC BOND FUNDING \$1.5M FOR CONSTRUCTION PAYBACK 2021 - 2035; \$0.2M FOR PE PAYBACK 2021 - 2035.																								
<input type="checkbox"/>	WILSON	SR 1195 (REVELL ROAD)	B-5999	REPLACE BRIDGE 970037 OVER BRANCH OF LITTLE BUFFALO CREEK.		1209	1209																	
DIV																								
UNDER CONSTRUCTION																								
<input type="checkbox"/>	WILSON	SR 1339 (SHARPE SHORE ROAD)	B-5998	REPLACE BRIDGE 970092 OVER TOWN SWAMP.		778	778																	
DIV																								
UNDER CONSTRUCTION																								
<input type="checkbox"/>	WILSON	SR 1400 (ROCK QUARRY ROAD)	B-6000	REPLACE BRIDGE 970096 OVER TRIBUTARY OF TOWN CREEK.		873	873																	
DIV																								
UNDER CONSTRUCTION																								

DIV - Division Category EX - Exempt Category
 HF - State Dollars (Non STI) REG - Regional Category
 SW - Statewide Category TRN - Transition Project

COST AND SCHEDULES ARE PRELIMINARY AND SUBJECT TO SIGNIFICANT CHANGE AS MORE INFORMATION BECOMES AVAILABLE

NCBOT AMENDED STIP JULY - 2020

HIGHWAY PROGRAM

DIVISION COMMITTED / NON	4	COUNTY	ROUTE/CITY	ID NUMBER	LOCATION / DESCRIPTION	LENGTH	TOTAL PROJ COST (THOU)	PRIOR YEARS COST (THOU)	TYPE OF WORK / ESTIMATED COST IN THOUSANDS / PROJECT BREAKS											
									STATE TRANSPORTATION IMPROVEMENT PROGRAM					DEVELOPMENTAL PROGRAM				UNFUNDED		
									FY 2020	FY 2021	FY 2022	FY 2023	FY 2024	FY 2025	FY 2026	FY 2027	FY 2028	FY 2029	FUTURE YEARS	
BRIDGE PROJECTS																				
<input type="checkbox"/>	<input type="checkbox"/>	WILSON	SR 1418 (BRIDGERSVILLE ROAD)	BR-0233	REPLACE BRIDGE 970105 OVER CATTAIL SWAMP.		900	900												
									UNDER CONSTRUCTION. PROJECT REPRESENTS HFB 4.R.95 PROJECT.											
<input type="checkbox"/>	<input type="checkbox"/>	WILSON	SR 1339 (SHARPE STORE ROAD)	BR-0232	REPLACE BRIDGE 970091 OVER TRIBUTARY OF TOWN CREEK.		550	550												
									UNDER CONSTRUCTION. PROJECT REPRESENTS HFB 4.R.94 PROJECT.											

DIV - Division Category EX - Exempt Category
 HF - State Dollars (Non STI) REG - Regional Category
 SW - Statewide Category TRN - Transition Project

NCBOT AMENDED STIP JULY - 2020

NON-HIGHWAY PROGRAM

DIVISION	COMMITTED / NON	COUNTY	ROUTE/CITY	ID NUMBER	LOCATION / DESCRIPTION	LENGTH	TOTAL PROJ COST (THOU)	PRIOR YEARS COST (THOU)	TYPE OF WORK / ESTIMATED COST IN THOUSANDS / PROJECT BREAKS										UNFUNDED FUTURE YEARS	
									STATE TRANSPORTATION IMPROVEMENT PROGRAM					DEVELOPMENTAL PROGRAM						
									FUNDS	FY 2020	FY 2021	FY 2022	FY 2023	FY 2024	FY 2025	FY 2026	FY 2027	FY 2028	FY 2029	
AVIATION PROJECTS																				
<input type="checkbox"/>	<input checked="" type="checkbox"/>	EDGECOMBE	TARBORO EDGECOMBE AIRPORT (ETC)	AV-5897	RUNWAY EXTENSION.	0	2840		T									C 2840		
DIV																				
BICYCLE AND PEDESTRIAN PROJECTS																				
<input type="checkbox"/>	<input checked="" type="checkbox"/>	EDGECOMBE	NC 97 (ATLANTIC AVENUE)	EB-5729	US 64 TO EAST RALEIGH BOULEVARD IN ROCKY MOUNT. PEDESTRIAN IMPROVEMENTS.	1.7	8600		L									PE 240		
									L										C 1480	
									TA5200									PE 960		
									TA5200										C 2960	C 2960
DIV																				
<input type="checkbox"/>	<input checked="" type="checkbox"/>	EDGECOMBE	EAST RALEIGH BOULEVARD	EB-5984	US 64 TO ARLINGTON STREET IN ROCKY MOUNT. PEDESTRIAN IMPROVEMENTS.	2.3	3000		L							PE 60				
									L									C 540		
									TA5200							PE 240				
									TA5200									C 2160		
DIV																				
<input type="checkbox"/>	<input type="checkbox"/>	EDGECOMBE NASH	ROCKY MOUNT	EB-5763	US 301 BUSINESS, RIVER DRIVE TO MONK STREET IN ROCKY MOUNT. CONVERT ABANDONED RAILROAD TO MULTI-USE PATH.	2.4	2000		TA5200											
									L											
									L					R 60						
									TA5200					R 240						
									TA5200								C 1200			
									L								C 300			
DIV																				
PUBLIC TRANSPORTATION PROJECTS																				
<input type="checkbox"/>	<input type="checkbox"/>	BEAUFORT BERTIE CHOWAN EDGECOMBE FRANKLIN MARTIN NASH PASQUOTANK PERQUIMANS PITT WAKE WILSON	GREYHOUND LINES	TI-6104	INTERCITY BUS FROM RALEIGH TO NORFOLK, VA VIA ELIZABETH CITY ALONG US 64, US 301, US 264, AND US 17 WITH STOPS AT RALEIGH, ROCKY MOUNT, WILSON, GREENVILLE, WASHINGTON, WILLIAMSTON, EDENTON, AND ELIZABETH CITY		28273	19025	5311	O 1156	O 1156	O 1156	O 1156							
									L	O 1156	O 1156	O 1156	O 1156							
PT																				
FUNDS AUTHORIZED IN PROGRESS																				
<input type="checkbox"/>	<input type="checkbox"/>	EDGECOMBE NASH	TAR RIVER TRANSIT	TG-4785A	OPERATING ASSISTANCE - ADA PARATRANSIT SERVICE		1356	876	5307	O 100	O 100	O 100	O 100							
									L	O 20	O 20	O 20	O 20							
PT																				
FUNDS AUTHORIZED IN PROGRESS																				
<input type="checkbox"/>	<input type="checkbox"/>	EDGECOMBE NASH	TAR RIVER TRANSIT	TG-4785B	PREVENTIVE MAINTENANCE		6447	4047	5307	O 500	O 500	O 500	O 500							
									L	O 100	O 100	O 100	O 100							
PT																				
FUNDS AUTHORIZED IN PROGRESS																				
<input type="checkbox"/>	<input type="checkbox"/>	EDGECOMBE NASH	TAR RIVER TRANSIT	TK-5180	ADMINISTRATION		2870	2090	5311	AD 156	AD 156	AD 156	AD 156							
									L	AD 29	AD 29	AD 29	AD 29							
									S	AD 10	AD 10	AD 10	AD 10							
PT																				
FUNDS AUTHORIZED IN PROGRESS																				

DIV - Division Category EX - Exempt Category
 HF - State Dollars (Non STI) REG - Regional Category
 SW - Statewide Category TRN - Transition Project

COST AND SCHEDULES ARE PRELIMINARY AND SUBJECT TO
 SIGNIFICANT CHANGE AS MORE INFORMATION BECOMES
 AVAILABLE

**NCBOT AMENDED STIP JULY - 2020
NON-HIGHWAY PROGRAM**

DIVISION **4** TYPE OF WORK / ESTIMATED COST IN THOUSANDS / PROJECT BREAKS

COMMITTED / NON	COUNTY	ROUTE/CITY	ID NUMBER	LOCATION / DESCRIPTION	LENGTH	TOTAL PROJ COST (THOU)	PRIOR YEARS COST (THOU)	STATE TRANSPORTATION IMPROVEMENT PROGRAM					DEVELOPMENTAL PROGRAM				UNFUNDED FUTURE YEARS
								FUNDS	FY 2020	FY 2021	FY 2022	FY 2023	FY 2024	FY 2025	FY 2026	FY 2027	FY 2028

PUBLIC TRANSPORTATION PROJECTS																	
<input type="checkbox"/>	<input type="checkbox"/>	EDGECOMBE NASH	TAR RIVER TRANSIT	TO-5127	OPERATING ASSISTANCE	12198	8198	5307	O	500	O	500	O	500	O	500	
					PT			L	O	250	O	250	O	250	O	250	
								SMAP	O	250	O	250	O	250	O	250	

FUNDS AUTHORIZED IN PROGRESS

FREIGHT RAIL PROJECTS																	
<input type="checkbox"/>	<input type="checkbox"/>	EDGECOMBE NASH	CSX A LINE	P-5711	CONSTRUCT FREIGHT RAIL AND INTERMODAL TERMINAL INFRASTRUCTURE (CCX) ALONG NATIONAL GATEWAY CORRIDOR.	12	188784	138784	T	C	50000	A					
				SW													
					COMMITTED / NO	<input checked="" type="checkbox"/>	<input type="checkbox"/>	SW	A	CCX INTERMODAL TERMINAL AND TRACK IMPROVEMENTS. - UNDER CONSTRUCTION							
					COMMITTED / NO	<input checked="" type="checkbox"/>	<input type="checkbox"/>	SW	C	HIGHWAY IMPROVEMENTS - UNDER CONSTRUCTION							

PASSENGER RAIL PROJECTS																	
<input type="checkbox"/>	<input type="checkbox"/>	EDGECOMBE HALIFAX JOHNSTON NASH WAYNE WILSON	VARIOUS	Y-5804	TRAFFIC SEPARATION STUDY IMPLEMENTATION AND CLOSURES IN DIVISION 4.												
					DIV												

INDIVIDUAL PROJECTS AND FUNDING TO BE REQUESTED IN THE FUTURE AS NEEDED.

<input type="checkbox"/>	<input type="checkbox"/>	EDGECOMBE HALIFAX JOHNSTON NASH WAYNE WILSON	VARIOUS	Z-5804	HIGHWAY-RAIL GRADE CROSSING SAFETY IMPROVEMENTS IN DIVISION 4.												
					DIV												

INDIVIDUAL PROJECTS AND FUNDING TO BE REQUESTED IN THE FUTURE AS NEEDED.

<input type="checkbox"/>	<input type="checkbox"/>	EDGECOMBE HALIFAX NASH WAKE	CSXT RR	P-5005	CONGESTION MITIGATION CROSSOVERS.	26561	26561										
					COMMITTED / NO	<input type="checkbox"/>	<input type="checkbox"/>	TRN	A	CAROLINIAN CORRIDOR - CSXT MP A 101.0 (ENFIELD CROSSING).							
					COMMITTED / NO	<input type="checkbox"/>	<input type="checkbox"/>	TRN	B	CAROLINIAN CORRIDOR - CSXT MP A 115.9 (ARMSTRONG CROSSING).							
					COMMITTED / NO	<input type="checkbox"/>	<input type="checkbox"/>	TRN	C	CAROLINIAN CORRIDOR - CSXT MP A 86.4 (SOUTH WELDON CROSSING).							
					COMMITTED / NO	<input type="checkbox"/>	<input type="checkbox"/>	TRN	D	BOYLAN CROSSOVER IN RALEIGH. - UNDER CONSTRUCTION							

IN PROGRESS

AVIATION PROJECTS																	
<input type="checkbox"/>	<input checked="" type="checkbox"/>	HALIFAX	HALIFAX NORTHAMPTON REGIONAL AIRPORT (IXA)	AV-5833	CONSTRUCT TAXILANE AND APRON.	715		T									
					DIV												

<input type="checkbox"/>	<input type="checkbox"/>	HALIFAX	HALIFAX NORTHAMPTON REGIONAL AIRPORT (IXA)	AV-5822	CONSTRUCT TAXI LANE AND PREPARATION FOR ADDITIONAL T-HANGARS.	350		T									
					DIV												

DIV - Division Category	EX - Exempt Category
HF - State Dollars (Non STI)	REG - Regional Category
SW - Statewide Category	TRN - Transition Project

NCBOT AMENDED STIP JULY - 2020

NON-HIGHWAY PROGRAM

DIVISION	COMMITTED / NON	COUNTY	ROUTE/CITY	ID NUMBER	LOCATION / DESCRIPTION	LENGTH	TOTAL PROJ COST (THOU)	PRIOR YEARS COST (THOU)	TYPE OF WORK / ESTIMATED COST IN THOUSANDS / PROJECT BREAKS										UNFUNDED FUTURE YEARS	
									STATE TRANSPORTATION IMPROVEMENT PROGRAM					DEVELOPMENTAL PROGRAM						
4									FUNDS	FY 2020	FY 2021	FY 2022	FY 2023	FY 2024	FY 2025	FY 2026	FY 2027	FY 2028	FY 2029	

BICYCLE AND PEDESTRIAN PROJECTS																				
<input type="checkbox"/>	<input checked="" type="checkbox"/>	JOHNSTON	MOUNTAINS TO SEA TRAIL	EB-6017	FOX RIDGE ROAD TO NEUSE RIVER BRIDGE. CONSTRUCT GREENWAY.	0.5	497		L											
									TAANY											
									L											
									TAANY											

PUBLIC TRANSPORTATION PROJECTS																				
<input type="checkbox"/>	<input type="checkbox"/>	JOHNSTON	VARIOUS	TO-6166	BUS RAPID TRANSIT SERVICE, MORRISVILLE TO CLAYTON. CONSTRUCT INFRASTRUCTURE, PURCHASE VEHICLES, AND ESTABLISH SERVICE.		115001		T							R	5100			
									L							R	900			
									T							U	1417			
									L							U	250			
									T											
									L											

<input type="checkbox"/>	<input checked="" type="checkbox"/>	JOHNSTON	JOHNSTON COUNTY	TA-6720	PURCHASE EXPANSION VEHICLES.		330		5311											
									L											
									T											

<input type="checkbox"/>	<input type="checkbox"/>	JOHNSTON	JOHNSTON COUNTY	TK-6138	ADMINISTRATION		4116	2940	5311	AD	235	AD	235	AD	235	AD	235			
									L	AD	44	AD	44	AD	44	AD	44			
									S	AD	15	AD	15	AD	15	AD	15			

FUNDS AUTHORIZED IN PROGRESS

PASSENGER RAIL PROJECTS																				
<input type="checkbox"/>	<input type="checkbox"/>	BEAUFORT	VARIOUS	Y-5802	TRAFFIC SEPARATION STUDY IMPLEMENTATION AND CLOSURES IN DIVISION 2.															
		CARTERET																		
		CRAVEN																		
		GREENE																		
		JOHNSTON																		
		LENOIR																		
		PAMLICO																		
		PITT																		

INDIVIDUAL PROJECTS AND FUNDING TO BE REQUESTED IN THE FUTURE AS NEEDED.

<input type="checkbox"/>	<input checked="" type="checkbox"/>	JOHNSTON	NS/NCRR H LINE	P-5743	CONSTRUCT GRADE SEPARATION AT SR 1553 (SHOTWELL ROAD). CLOSE EXISTING AT-GRADE CROSSING IN CLAYTON.		14752	652	T											
									O											
									T											

OTHER FUNDS PROVIDED BY NS.

<input type="checkbox"/>	<input type="checkbox"/>	NASH	ROCKY MOUNT WILSON AIRPORT (RWI)	AV-5845	CONSTRUCT TAXIWAY AND T HANGARS.		3694	694	T	C	3000									
--------------------------	--------------------------	------	----------------------------------	---------	----------------------------------	--	------	-----	---	---	------	--	--	--	--	--	--	--	--	--

UNDER CONSTRUCTION

BICYCLE AND PEDESTRIAN PROJECTS																				
<input checked="" type="checkbox"/>	<input type="checkbox"/>	NASH	US 301 BUSINESS (CHURCH STREET)	EB-5761	US 64 TO NC 97 (RALEIGH BOULEVARD) OVERPASS. CONSTRUCT STREETScape IMPROVEMENTS. ADD SIDEWALK AND BICYCLE LANES.		2750		TA5200											
									L											
									L											
									TA5200											
									L											

DIV - Division Category EX - Exempt Category
 HF - State Dollars (Non STI) REG - Regional Category
 SW - Statewide Category TRN - Transition Project

COST AND SCHEDULES ARE PRELIMINARY AND SUBJECT TO SIGNIFICANT CHANGE AS MORE INFORMATION BECOMES AVAILABLE

NCBOT AMENDED STIP JULY - 2020

NON-HIGHWAY PROGRAM

DIVISION	COMMITTED / NON	COUNTY	ROUTE/CITY	ID NUMBER	LOCATION / DESCRIPTION	LENGTH	TOTAL PROJ COST (THOU)	PRIOR YEARS COST (THOU)	TYPE OF WORK / ESTIMATED COST IN THOUSANDS / PROJECT BREAKS																		
									STATE TRANSPORTATION IMPROVEMENT PROGRAM						DEVELOPMENTAL PROGRAM				UNFUNDED FUTURE YEARS								
									FY 2020	FY 2021	FY 2022	FY 2023	FY 2024	FY 2025	FY 2026	FY 2027	FY 2028	FY 2029									
BICYCLE AND PEDESTRIAN PROJECTS																											
<input checked="" type="checkbox"/>	<input type="checkbox"/>	NASH	US 64 BUSINESS (SUNSET AVENUE)	EB-5711	SR 1836 (MAY DRIVE) TO US 301 BUSINESS, NORTH BOUND (CHURCH STREET). INSTALL PEDESTRIAN SIGNALS.	1.7	150	25	TA5200			C	100														
				DIV					L			C	25														
<input type="checkbox"/>	<input checked="" type="checkbox"/>	NASH	US 64 BUSINESS (THOMAS STREET)	EB-5905	SR 1005 (EAST RALEIGH BOULEVARD TO US 64 BUSINESS (SUNSET AVENUE) IN ROCKY MOUNT. ADD PEDESTRIAN SIGNALS.		120		BG5200																		
				DIV					L																		
PUBLIC TRANSPORTATION PROJECTS																											
<input type="checkbox"/>	<input type="checkbox"/>	NASH	TAR RIVER TRANSIT	TD-5281	ENLARGE DRIVERS BREAKROOM		15		T																		
				PT																							
AVIATION PROJECTS																											
<input type="checkbox"/>	<input checked="" type="checkbox"/>	WAYNE	WAYNE EXECUTIVE JETPORT (GWW)	AV-5843	EXTEND RUNWAY.		7474		T																		
				DIV																							
<input type="checkbox"/>	<input type="checkbox"/>	WAYNE	MOUNT OLIVE MUNICIPAL AIRPORT (W40)	AV-5811	EXTEND RUNWAY TO 5500 FEET.		603		T																		
				DIV																							
<input checked="" type="checkbox"/>	<input type="checkbox"/>	WAYNE	WAYNE EXECUTIVE JETPORT (GWW)	AV-5740	LAND ACQUISITION.		368	32	T	R	302																
				DIV					O	R	34																
RIGHT-OF-WAY IN PROGRESS																											
BICYCLE AND PEDESTRIAN PROJECTS																											
<input type="checkbox"/>	<input type="checkbox"/>	WAYNE	GOLDSBORO	EB-5850	BERKELEY BOULEVARD, US 70 BUSINESS (EAST ASH STREET) TO SR 1900 (ELM STREET) IN GOLDSBORO. CONSTRUCT SIDEWALK ON EAST SIDE.	0.3	146		L																		
				DIV					L																		
									TA5200																		
									TA5200																		
<input checked="" type="checkbox"/>	<input type="checkbox"/>	WAYNE	STONE CREEK GREENWAY	EB-5707	US 70 BYPASS TO SR 1560 (ROYALL AVENUE). CONSTRUCT 10 FOOT WIDE ASPHALT GREENWAY.	0.38	125	15	SRTS	C	110																
				DIV																							
PUBLIC TRANSPORTATION PROJECTS																											
<input type="checkbox"/>	<input type="checkbox"/>	WAYNE	GOLDSBORO-WAYNE TRANSPORTATION AUTHORITY	TK-5179	ADMINISTRATION		4377	3153	5311	O	245	O	245	O	245	O	245										
				PT					L	O	46	O	46	O	46	O	46										
									S	O	15	O	15	O	15	O	15										
FUNDS AUTHORIZED IN PROGRESS																											
<input type="checkbox"/>	<input type="checkbox"/>	WAYNE	GOLDSBORO-WAYNE TRANSPORTATION AUTHORITY	TP-5116	PLANNING ASSISTANCE		372	248	5303	CP	25	CP	25	CP	25	CP	25										
				PT					L	CP	3	CP	3	CP	3	CP	3										
									S	CP	3	CP	3	CP	3	CP	3										
FUNDS AUTHORIZED IN PROGRESS																											

DIV - Division Category
 HF - State Dollars (Non STI)
 SW - Statewide Category
 EX - Exempt Category
 REG - Regional Category
 TRN - Transition Project

COST AND SCHEDULES ARE PRELIMINARY AND SUBJECT TO SIGNIFICANT CHANGE AS MORE INFORMATION BECOMES AVAILABLE

NCBOT AMENDED STIP JULY - 2020

NON-HIGHWAY PROGRAM

DIVISION	COMMITTED / NON	COUNTY	ROUTE/CITY	ID NUMBER	LOCATION / DESCRIPTION	LENGTH	TOTAL PROJ COST (THOU)	PRIOR YEARS COST (THOU)	TYPE OF WORK / ESTIMATED COST IN THOUSANDS / PROJECT BREAKS										UNFUNDED FUTURE YEARS	
									STATE TRANSPORTATION IMPROVEMENT PROGRAM					DEVELOPMENTAL PROGRAM						
									FUNDS	FY 2020	FY 2021	FY 2022	FY 2023	FY 2024	FY 2025	FY 2026	FY 2027	FY 2028	FY 2029	
PUBLIC TRANSPORTATION PROJECTS																				
<input type="checkbox"/>	<input type="checkbox"/>	WAYNE	GOLDSBORO-WAYNE	TS-5129	SAFETY & SECURITY - MIN. 1% SET ASIDE		87	67	5307	CP	4	CP	4	CP	4	CP	4			
					TRANSPORTATION AUTHORITY				L	CP	1	CP	1	CP	1	CP	1			
					PT															
FUNDS AUTHORIZED IN PROGRESS																				
<input type="checkbox"/>	<input type="checkbox"/>	WAYNE	GOLDSBORO-WAYNE	TG-4752C	OPERATING ASSISTANCE - ADA PARATRANSIT SERVICE		2054	1354	5307	O	140	O	140	O	140	O	140			
					TRANSPORTATION AUTHORITY				L	O	35	O	35	O	35	O	35			
					PT															
FUNDS AUTHORIZED IN PROGRESS																				
<input type="checkbox"/>	<input type="checkbox"/>	WAYNE	GOLDSBORO-WAYNE	TG-6146	ROUTINE CAPITAL - BUS STOP SHELTERS, BENCHES, SHOP EQUIPMENT, SPARE PARTS, ENGINES, FAREBOX, SERVICE VEHICLES, ETC		545	369	5311	CP	44	CP	44	CP	44	CP	44			
					TRANSPORTATION AUTHORITY				L	CP	44	CP	44	CP	44	CP	44			
					PT															
FUNDS AUTHORIZED IN PROGRESS																				
<input type="checkbox"/>	<input type="checkbox"/>	WAYNE	GOLDSBORO-WAYNE	TG-4752A	ROUTINE CAPITAL - BUS STOP SHELTERS, BENCHES, SHOP EQUIPMENT, SPARE PARTS, ENGINES, FAREBOX, SERVICE VEHICLES, ETC		655	535	5307	CP	24	CP	24	CP	24	CP	24			
					TRANSPORTATION AUTHORITY				L	CP	6	CP	6	CP	6	CP	6			
					PT															
FUNDS AUTHORIZED IN PROGRESS																				
<input type="checkbox"/>	<input type="checkbox"/>	WAYNE	GOLDSBORO-WAYNE	TG-4752B	PREVENTIVE MAINTENANCE		2882	1878	5307	O	201	O	201	O	201	O	201			
					TRANSPORTATION AUTHORITY				L	O	50	O	50	O	50	O	50			
					PT															
FUNDS AUTHORIZED IN PROGRESS																				
<input type="checkbox"/>	<input type="checkbox"/>	WAYNE	GOLDSBORO-WAYNE	TO-6107	OPERATING ASSISTANCE		604	436	5311	O	21	O	21	O	21	O	21			
					TRANSPORTATION AUTHORITY				L	O	21	O	21	O	21	O	21			
					PT															
FUNDS AUTHORIZED IN PROGRESS																				
<input type="checkbox"/>	<input type="checkbox"/>	WAYNE	GOLDSBORO-WAYNE	TO-4719	OPERATING ASSISTANCE		10200	6840	5307	O	420	O	420	O	420	O	420			
					TRANSPORTATION AUTHORITY				L	O	210	O	210	O	210	O	210			
					PT				SMAP	O	210	O	210	O	210	O	210			
FUNDS AUTHORIZED IN PROGRESS																				
PASSENGER RAIL PROJECTS																				
<input type="checkbox"/>	<input type="checkbox"/>	WAYNE	GOLDSBORO	P-5100	GOLDSBORO UNION STATION - HISTORIC 1909 TRANSPORTATION FACILITY. CONVERT STATION AND VICINITY INTO A MULTI-MODAL TRANSPORTATION CENTER.		1183	1183												
					TRN															
PROGRAMMED FOR PLANNING AND ENVIRONMENTAL STUDIES ONLY.																				
PUBLIC TRANSPORTATION PROJECTS																				
<input type="checkbox"/>	<input type="checkbox"/>	WILSON	CITY OF WILSON	TK-5178	ADMINISTRATION		4563	3259	5311	AD	258	AD	258	AD	258	AD	258			
					PT				L	AD	51	AD	51	AD	51	AD	51			
					PT				S	AD	17	AD	17	AD	17	AD	17			
FUNDS AUTHORIZED IN PROGRESS																				

DIV - Division Category EX - Exempt Category
 HF - State Dollars (Non STI) REG - Regional Category
 SW - Statewide Category TRN - Transition Project

COST AND SCHEDULES ARE PRELIMINARY AND SUBJECT TO SIGNIFICANT CHANGE AS MORE INFORMATION BECOMES AVAILABLE



**STATE TRANSPORTATION
IMPROVEMENT PROGRAM**

Division 5

- Durham
- Franklin
- Granville
- Person
- Vance
- Wake
- Warren

NCBOT AMENDED STIP JULY - 2020

HIGHWAY PROGRAM

DIVISION	COMMITTED / NON	COUNTY	ROUTE/CITY	ID NUMBER	LOCATION / DESCRIPTION	LENGTH	TOTAL PROJ COST (THOU)	PRIOR YEARS COST (THOU)	TYPE OF WORK / ESTIMATED COST IN THOUSANDS / PROJECT BREAKS										UNFUNDED FUTURE YEARS		
									STATE TRANSPORTATION IMPROVEMENT PROGRAM					DEVELOPMENTAL PROGRAM							
5									FUNDS	FY 2020	FY 2021	FY 2022	FY 2023	FY 2024	FY 2025	FY 2026	FY 2027	FY 2028	FY 2029		
INTERSTATE PROJECTS																					
<input type="checkbox"/>	<input type="checkbox"/>	DURHAM	I-85	I-5729 SW		5.3	11315	11315													
UNDER CONSTRUCTION																					
<input type="checkbox"/>	<input type="checkbox"/>	DURHAM	I-85	I-5941 SW	ORANGE COUNTY LINE TO US 15 / US 501 IN DURHAM. PAVEMENT REHABILITATION	2.4	4267	1	NHPIM							C	2133				
TO BE LET WITH I-5942																					
<input type="checkbox"/>	<input type="checkbox"/>	DURHAM WAKE	I-540	I-6000 SW	I-40 IN DURHAM TO US 1 IN RALEIGH. BRIDGE PRESERVATION / REHABILITATION.	16.3	4551	10	NHPIM							C	4541				
COORDINATE WITH I-5998 AND I-5999																					
<input type="checkbox"/>	<input type="checkbox"/>	DURHAM WAKE	I-540	I-5998 SW	I-40 IN DURHAM TO US 70 IN RALEIGH. PAVEMENT REHABILITATION.		3800		NHPIM							C	3800				
COORDINATE WITH I-5999 AND I-6000																					
RURAL PROJECTS																					
<input type="checkbox"/>	<input type="checkbox"/>	DURHAM FRANKLIN GRANVILLE PERSON VANCE WAKE WARREN	VARIOUS	R-5785 DIV	DIVISION 5 PROGRAM TO UPGRADE INTERSECTIONS TO COMPLY WITH THE AMERICANS WITH DISABILITIES ACT (ADA) USING TRANSPORTATION ALTERNATIVES (TA) FUNDS.		5017	4517	TA S	C C	400 100										
IN PROGRESS; "S" FUNDS REFLECT STATE HIGHWAY FUNDS																					
URBAN PROJECTS																					
<input type="checkbox"/>	<input type="checkbox"/>	DURHAM	US 15 / US 501	U-6067 SW	I-40, SR (MOUNT MORIAH ROAD), AND SOUTHWEST DURHAM PARKWAY IN DURHAM. IMPROVE INTERCHANGE / INTERSECTION AREA.	2	193972	10	T T T							R U	16667 1221				
COORDINATE WITH U-5717																					
<input checked="" type="checkbox"/>	<input type="checkbox"/>	DURHAM	US 15 / US 501	U-5717 SW	SR 1116 (GARRETT ROAD) IN DURHAM. CONVERT AT-GRADE INTERSECTION TO INTERCHANGE.		43400	11400	NHP							C	10667	C	10667	C	10666
RIGHT-OF-WAY IN PROGRESS; COORDINATE WITH U-6067																					

DIV - Division Category EX - Exempt Category
 HF - State Dollars (Non STI) REG - Regional Category
 SW - Statewide Category TRN - Transition Project

COST AND SCHEDULES ARE PRELIMINARY AND SUBJECT TO SIGNIFICANT CHANGE AS MORE INFORMATION BECOMES AVAILABLE

NCBOT AMENDED STIP JULY - 2020

HIGHWAY PROGRAM

DIVISION	COMMITTED / NON	COUNTY	ROUTE/CITY	ID NUMBER	LOCATION / DESCRIPTION	LENGTH	TOTAL PROJ COST (THOU)	PRIOR YEARS COST (THOU)	TYPE OF WORK / ESTIMATED COST IN THOUSANDS / PROJECT BREAKS										UNFUNDED FUTURE YEARS	
									STATE TRANSPORTATION IMPROVEMENT PROGRAM					DEVELOPMENTAL PROGRAM						
5									FUNDS	FY 2020	FY 2021	FY 2022	FY 2023	FY 2024	FY 2025	FY 2026	FY 2027	FY 2028	FY 2029	

URBAN PROJECTS																																	
<input type="checkbox"/>	<input type="checkbox"/>	DURHAM ORANGE	US 15 / US 501 (FORDHAM BOULEVARD)	U-5304	NC 86 (SOUTH COLUMBIA STREET) TO I-40 IN CHAPEL HILL. UPGRADE CORRIDOR.	6	167851	10	T							R	5000	A	R	5000	A												
									T							U	520	A	U	520	A												
									T																								
									T							R	3000	B	R	3000	B												
									T							U	143	B	U	142	B												
									T																								
									T							R	2500	D	R	2500	D												
									T							U	172	D	U	172	D												
									T																								
									T																								
									T							R	6000	E	R	6000	E												
									T							U	223	E	U	223	E												
									T																								
									T							R	3000	F	R	3000	F												
									T							U	363	F	U	363	F												
									T																								

- COMMITTED / NO SW A NC 86 (SOUTH COLUMBIA STREET). INTERCHANGE IMPROVEMENTS.
- COMMITTED / NO SW B NC 86 (SOUTH COLUMBIA STREET) TO NC 54 (RALEIGH ROAD). CAPACITY IMPROVEMENTS , WITH SIDEWALKS, WIDE OUTSIDE LANES AND TRANSIT ACCOMMODATIONS.
- COMMITTED / NO C SR 1742 (EPHESUS CHURCH ROAD). INTERSECTION IMPROVEMENTS. - WORK COMPLETED UNDER U-5550.
- COMMITTED / NO REG D NC 54 (RALEIGH ROAD). TO SR 1742 (EPHESUS CHURCH ROAD). CAPACITY IMPROVEMENTS , WITH SIDEWALKS, WIDE OUTSIDE LANES AND TRANSIT ACCOMMODATIONS.
- COMMITTED / NO SW E SR 1902 (MANNING DRIVE). CONVERT AT-GRADE INTERSECTION TO INTERCHANGE.
- COMMITTED / NO SW F SR 1742 (EPHESUS CHURCH ROAD) TO I-40. CORRIDOR CAPACITY IMPROVEMENTS.

COORDINATE WITH EB-5998 AND U-5774																																	
<input type="checkbox"/>	<input type="checkbox"/>	DURHAM WAKE	US 70 (MIAMI BOULEVARD)	U-5720	SR 1959 (SOUTH MIAMI BOULEVARD)/SR 1811 (SHERRON ROAD) TO EAST OF SR 2095 (PAGE ROAD EXTENSION). UPGRADE TO CONTROLLED-ACCESS FACILITY AND CONVERT SR 1811 AT-GRADE INTERSECTION TO INTERCHANGE.	5	137900	2000	T							R	14450	A	R	14450	A												
									T							U	650	A	U	650	A												
									T																								
									T							R	21400	B	R	21400	B												
									T							U	700	B	U	700	B												
									T																								
									T																								

- COMMITTED / NO SW A LYNN ROAD TO SR 1959 (SOUTH MIAMI BOULEVARD) / SR 1811 (SHERRON ROAD).
- COMMITTED / NO SW B SR 1959 (SOUTH MIAMI BOULEVARD) / SR 1811 (SHERRON ROAD) TO EAST OF SR 2095 (PAGE ROAD EXTENSION). - INCLUDES INTERCHANGE AT SR 1811
- COMMITTED / NO C SR 1959 (SOUTH MIAMI BOULEVARD) / SR 1811 (SHERRON ROAD) TO EAST OF SR 2095 (PAGE ROAD EXTENSION). - PROJECT DELETED - WORK TO BE ACCOMPLISHED UNDER U-5720B

DIV - Division Category EX - Exempt Category
 HF - State Dollars (Non STI) REG - Regional Category
 SW - Statewide Category TRN - Transition Project

COST AND SCHEDULES ARE PRELIMINARY AND SUBJECT TO SIGNIFICANT CHANGE AS MORE INFORMATION BECOMES AVAILABLE

NCBOT AMENDED STIP JULY - 2020

HIGHWAY PROGRAM

TYPE OF WORK / ESTIMATED COST IN THOUSANDS / PROJECT BREAKS

Table with columns: DIVISION 5, COUNTY, ROUTE/CITY, ID NUMBER, LOCATION / DESCRIPTION, LENGTH, TOTAL PROJ COST, PRIOR YEARS COST, FUNDS, STATE TRANSPORTATION IMPROVEMENT PROGRAM, DEVELOPMENTAL PROGRAM, UNFUNDED FUTURE YEARS.

URBAN PROJECTS

Main data table for URBAN PROJECTS, including project details for US 15 / US 501 in Durham and Orange counties, with columns for estimated costs and project types.

- Legend for project categories: A US 15 / US 501. UPGRADE INTERCHANGE, B US 15 / US 501 IN ORANGE COUNTY TO SR 1110... INTERCHANGE, C SR1110... UPGRADE ROADWAY CORRIDOR, etc.

PARTS A THROUGH F ON EXPANDED NHS

Table entry for project U-3308: NC 147 (DURHAM FREEWAY) TO US 70 BUSINESS / NC 98 (HOLLOWAY STREET) IN DURHAM.

UNDER CONSTRUCTION

Table entry for project U-6118: MERIDIAN PARKWAY TO I-40 INTERCHANGE IN DURHAM.

Table entry for project U-5934: I-40 TO FUTURE I-885 (EAST END CONNECTOR) IN DURHAM.

DESIGN-BUILD PROJECT

Table entry for project U-5745: SR 1183 (UNIVERSITY DRIVE) INTERSECTION IN DURHAM.

UNDER CONSTRUCTION; BUILD NC BONDS: \$457,000 FOR PE - PAYBACK 2020-2034, \$1 MILLION FOR CONSTRUCTION - PAYBACK 2019-2033

Legend for project categories: DIV - Division Category, EX - Exempt Category, HF - State Dollars (Non STI), REG - Regional Category, SW - Statewide Category, TRN - Transition Project

COST AND SCHEDULES ARE PRELIMINARY AND SUBJECT TO SIGNIFICANT CHANGE AS MORE INFORMATION BECOMES AVAILABLE

NCBOT AMENDED STIP JULY - 2020

HIGHWAY PROGRAM

DIVISION 5

TYPE OF WORK / ESTIMATED COST IN THOUSANDS / PROJECT BREAKS

Table with columns for COUNTY, ROUTE/CITY, ID NUMBER, LOCATION / DESCRIPTION, LENGTH, TOTAL PROJ COST (THOU), PRIOR YEARS COST (THOU), FUNDS, STATE TRANSPORTATION IMPROVEMENT PROGRAM, DEVELOPMENTAL PROGRAM, and UNFUNDED FUTURE YEARS. Includes sub-sections for URBAN PROJECTS, BRIDGE PROJECTS, and MITIGATION PROJECTS.

DIV - Division Category EX - Exempt Category
HF - State Dollars (Non STI) REG - Regional Category
SW - Statewide Category TRN - Transition Project

NCBOT AMENDED STIP JULY - 2020

HIGHWAY PROGRAM

DIVISION COMMITTED / NON	COUNTY	ROUTE/CITY	ID NUMBER	LOCATION / DESCRIPTION	LENGTH	TOTAL PROJ COST (THOU)	PRIOR YEARS COST (THOU)	TYPE OF WORK / ESTIMATED COST IN THOUSANDS / PROJECT BREAKS										UNFUNDED FUTURE YEARS	
								STATE TRANSPORTATION IMPROVEMENT PROGRAM					DEVELOPMENTAL PROGRAM						
								FUNDS	FY 2020	FY 2021	FY 2022	FY 2023	FY 2024	FY 2025	FY 2026	FY 2027	FY 2028	FY 2029	

HIGHWAY SAFETY PROJECTS																			
<input type="checkbox"/>	<input type="checkbox"/>	DURHAM	VARIOUS	W-5705	SAFETY IMPROVEMENTS AT VARIOUS LOCATIONS IN DIVISION 5.	6701	6001	HSIP	R	30	DIV								
		FRANKLIN						HSIP	C	180	DIV								
		GRANVILLE						HSIP	R	30	RE								
		PERSON						HSIP	C	180	RE								
		VANCE						HSIP	R	40	SW								
		WAKE						HSIP	C	240	SW								
		WARREN																	

COMMITTED / NO DIV DIV SAFETY IMPROVEMENTS AT VARIOUS LOCATIONS.
 COMMITTED / NO REG REG SAFETY IMPROVEMENTS AT VARIOUS LOCATIONS.
 COMMITTED / NO SW SW SAFETY IMPROVEMENTS AT VARIOUS LOCATIONS.

IN PROGRESS; \$150K NHP FUNDING APPLIED TO W-5705S

<input type="checkbox"/>	<input type="checkbox"/>	DURHAM	VARIOUS	W-5205	DIVISION 5 RUMBLE STRIPS, GUARDRAIL, SAFETY AND LIGHTING IMPROVEMENTS AT SELECTED LOCATIONS.	10184	10184												
		FRANKLIN																	
		GRANVILLE																	
		PERSON																	
		VANCE																	
		WAKE																	
		WARREN																	

COMMITTED / NO DIV DIV DIVISION 5 RUMBLE STRIPS, GUARDRAIL, SAFETY AND LIGHTING IMPROVEMENTS AT SELECTED LOCATIONS - DIVISION NEEDS CATEGORY
 COMMITTED / NO REG REG DIVISION 5 RUMBLE STRIPS, GUARDRAIL, SAFETY AND LIGHTING IMPROVEMENTS AT SELECTED LOCATIONS - REGIONAL IMPACT CATEGORY

UNDER CONSTRUCTION

<input type="checkbox"/>	<input type="checkbox"/>	DURHAM	VARIOUS	W-5805	SAFETY IMPROVEMENTS AT VARIOUS LOCATIONS IN DIVISION 5	8200		HSIP											
		FRANKLIN						HSIP											
		GRANVILLE						HSIP											
		PERSON						HSIP											
		VANCE						HSIP											
		WAKE						HSIP											
		WARREN						HSIP											
								HSIP	R	30	DIV	R	30	DIV	R	30	DIV		
								HSIP	C	180	DIV	C	180	DIV	C	180	DIV		
								HSIP	R	30	RE	R	30	RE	R	30	RE		
								HSIP	C	180	RE	C	180	RE	C	180	RE		
								HSIP	R	40	SW	R	40	SW	R	40	SW		
								HSIP	C	240	SW	C	240	SW	C	240	SW		

COMMITTED / NO REG A SR 1101 (PINEY GROVE - WILBON ROAD) INTERSECTION. CONSTRUCT ROUNDABOUT.
 COMMITTED / NO REG B US 1, CLOVERLEAF DRIVE, AND RETAIL DRIVE / HAMPTON WAY IN WAKE FOREST. REVISE TRAFFIC SIGNALS.
 COMMITTED / NO DIV C SR 1827 (LYNN ROAD) INTERSECTION IN RALEIGH. CONSTRUCT PEDESTRIAN REFUGE ISLANDS, AND REVISE CURB RAMPS, CROSSWALKS, AND OTHER PAVEMENT MARKINGS.
 COMMITTED / NO REG D BRIDGE 910023 OVER MIDDLE CREEK. INSTALL GUARDRAIL.
 COMMITTED / NO DIV DIV SAFETY IMPROVEMENTS AT VARIOUS LOCATIONS.
 COMMITTED / NO REG E SR 2057 / SR 4465 (MOORES POND ROAD)
 COMMITTED / NO DIV F INSTALL LONG-LIFE PAVEMENT MARKINGS
 COMMITTED / NO SW G SR 1113 (LAKE LODGE ROAD) INTERSECTION. CONVERT FULL-MOVEMENT INTERSECTION TO UNSIGNALIZED SUPERSTREET.
 COMMITTED / NO DIV H SR 2539 (YEARGAN ROAD), SR 2564 (CREECH ROAD), AND SHENSTONE BOULEVARD INTERSECTIONS IN GARNER. UPGRADE TRAFFIC SIGNALS
 COMMITTED / NO REG REG SAFETY IMPROVEMENTS AT VARIOUS LOCATIONS.
 COMMITTED / NO SW SW SAFETY IMPROVEMENTS AT VARIOUS LOCATIONS.

IN PROGRESS

DIV - Division Category EX - Exempt Category
 HF - State Dollars (Non STI) REG - Regional Category
 SW - Statewide Category TRN - Transition Project

COST AND SCHEDULES ARE PRELIMINARY AND SUBJECT TO SIGNIFICANT CHANGE AS MORE INFORMATION BECOMES AVAILABLE

NCBOT AMENDED STIP JULY - 2020

HIGHWAY PROGRAM

Table with columns: DIVISION, COUNTY, ROUTE/CITY, ID NUMBER, LOCATION / DESCRIPTION, LENGTH, TOTAL PROJ COST (THOU), PRIOR YEARS COST (THOU), FUNDS, STATE TRANSPORTATION IMPROVEMENT PROGRAM (FY 2020-2025), DEVELOPMENTAL PROGRAM (FY 2026-2029), UNFUNDED FUTURE YEARS. Includes sections for CONGESTION MITIGATION PROJECTS, INTERSTATE PROJECTS, and RURAL PROJECTS.

DIV - Division Category
EX - Exempt Category
HF - State Dollars (Non STI)
REG - Regional Category
SW - Statewide Category
TRN - Transition Project

HIGHWAY PROGRAM

DIVISION 5

COMMITTED / NON

TOTAL PROJ COST (THOU) PRIORITY YEARS COST (THOU)

TYPE OF WORK / ESTIMATED COST IN THOUSANDS / PROJECT BREAKS

Table with columns for STATE TRANSPORTATION IMPROVEMENT PROGRAM, DEVELOPMENTAL PROGRAM, and UNFUNDED FUTURE YEARS.

RURAL PROJECTS

Table row for Rural Project R-3608: FRANKLIN COUNTY, US 401 / NC 39, REG, 1.4 length, 17862 cost.

COORDINATE WITH U-6024

Table row for Rural Project R-5893: FRANKLIN COUNTY, NC 56, REG, 2.3 length, 24143 cost.

URBAN PROJECTS

Table row for Urban Project U-4735: FRANKLIN, GRANVILLE, HARNETT, JOHNSTON, WAKE, DIV, 114791 cost.

Table row for Urban Project U-4850: FRANKLIN, GRANVILLE, HARNETT, JOHNSTON, WAKE, DIV, 7089 cost.

FORMERLY U-9999B - IN PROGRESS

Table row for Urban Project U-5118: FRANKLIN, GRANVILLE, HARNETT, JOHNSTON, WAKE, DIV, 24920 cost.

PLANNING, DESIGN, RIGHT-OF-WAY AND CONSTRUCTION BY OTHERS - IN PROGRESS.

Table row for Urban Project U-6218: FRANKLIN, GRANVILLE, HARNETT, JOHNSTON, WAKE, DIV, 8448 cost.

Table row for Urban Project U-6024: FRANKLIN COUNTY, US 401 / NC 39 (BICKETT BOULEVARD), DIV, 1.4 length, 16940 cost.

COORDINATE WITH R-3608; BUILD NC BONDS: \$8 MILLION FOR CONSTRUCTION - PAYBACK 2023-2037

BRIDGE PROJECTS

Table row for Bridge Project B-5210: FRANKLIN COUNTY, SR 1600 (EAST RIVER ROAD), DIV, 600 cost.

UNDER CONSTRUCTION - BRIDGE PURCHASE ORDER CONTRACT (BPOC)

Legend: DIV - Division Category, HF - State Dollars (Non STI), SW - Statewide Category, EX - Exempt Category, REG - Regional Category, TRN - Transition Project.

COST AND SCHEDULES ARE PRELIMINARY AND SUBJECT TO SIGNIFICANT CHANGE AS MORE INFORMATION BECOMES AVAILABLE

NCBOT AMENDED STIP JULY - 2020

HIGHWAY PROGRAM

DIVISION	COMMITTED / NON	COUNTY	ROUTE/CITY	ID NUMBER	LOCATION / DESCRIPTION	LENGTH	TOTAL PROJ COST (THOU)	PRIOR YEARS COST (THOU)	TYPE OF WORK / ESTIMATED COST IN THOUSANDS / PROJECT BREAKS																		
									STATE TRANSPORTATION IMPROVEMENT PROGRAM						DEVELOPMENTAL PROGRAM				UNFUNDED FUTURE YEARS								
									FUNDS	FY 2020	FY 2021	FY 2022	FY 2023	FY 2024	FY 2025	FY 2026	FY 2027	FY 2028	FY 2029								
	<input type="checkbox"/>		<u>BRIDGE PROJECTS</u>																								
	<input type="checkbox"/>	FRANKLIN	SR 1609 (BAPTIST CHURCH ROAD)	B-6003	REPLACE BRIDGE 340078 OVER TAR RIVER		4655	200	BGOFF			R	405														
									BGOFF			C	4050														
	<input type="checkbox"/>		<u>CONGESTION MITIGATION PROJECTS</u>																								
	<input type="checkbox"/>	FRANKLIN GRANVILLE	VARIOUS PERSON	C-5610	PROJECTS TO IMPROVE CONGESTION AND AIR QUALITY IN THE KERR-TAR RPO.		600	254	CMAQ	PE	28																
									L	PE	7																
									CMAQ	R	28																
									L	R	7																
									CMAQ	C	165																
									L	C	41																
									CMAQ	O	28																
									L	O	7																
									CMAQ	I	28																
									L	I	7																
									IN PROGRESS																		
	<input type="checkbox"/>	FRANKLIN GRANVILLE JOHNSTON WAKE	VARIOUS	C-5604	PROJECTS TO IMPROVE CONGESTION AND AIR QUALITY IN THE CAPITAL AREA MPO.		23159	18097	CMAQ	PE	317																
									L	PE	79																
									CMAQ	R	317																
									L	R	79																
									CMAQ	C	2212																
									L	C	1266																
									CMAQ	O	317																
									L	O	79																
									CMAQ	I	317																
									L	I	79																
	<input checked="" type="checkbox"/>		<u>RURAL PROJECTS</u>																								
	<input type="checkbox"/>	GRANVILLE	NC 56	R-5707	US 15 AND NC 50 IN CREEDMOOR. REALIGN INTERSECTIONS.		4655		T	CB	470	CB	235	CB	235	CB	235	CB	235	CB	235	CB	235	CB	235	CB	235
									T	C	565	C	565														
									UNDER CONSTRUCTION; BUILD NC BONDS: \$2.74 MILLION FOR CONSTRUCTION - PAYBACK 2019-2033																		
	<input checked="" type="checkbox"/>		<u>URBAN PROJECTS</u>																								
	<input type="checkbox"/>	GRANVILLE	NC 56 (EAST C STREET)	U-6020	SR 1215 (WEST LYON STATION ROAD) IN BUTNER. REALIGN INTERSECTION.		5350	1500	T			C	1825	C	1825												
									L			C	200														
									RIGHT-OF-WAY IN PROGRESS; "L" FUNDING REFLECTS PARTICIPATION BY TOWN OF BUTNER																		
	<input type="checkbox"/>		<u>BRIDGE PROJECTS</u>																								
	<input type="checkbox"/>	GRANVILLE	SR 1139 (ENON ROAD)	B-5320	REPLACE BRIDGE 380096 OVER TAR RIVER.		3725	3725																			
									UNDER CONSTRUCTION																		
	<input type="checkbox"/>		<u>CONGESTION MITIGATION PROJECTS</u>																								
	<input type="checkbox"/>	GRANVILLE	NC 56	C-5166	GREENWAY IN CREEDMOOR. CONSTRUCT BIKE-PEDESTRIAN TRAIL SYSTEM.		4991	4991																			
									COMMITTED / NO	<input type="checkbox"/>	EX	A	GREENWAY IN CREEDMOOR - EASTERN SECTION - UNDER CONSTRUCTION														
									COMMITTED / NO	<input type="checkbox"/>	EX	B	GREENWAY IN CREEDMOOR - WESTERN SECTION - UNDER CONSTRUCTION														
									UNDER CONSTRUCTION BY TOWN OF CREEDMOOR; LET WITH EB-5513																		
	<input type="checkbox"/>	GRANVILLE	EAST LYON STATION GREENWAY	C-5567	TOWN OF BUTNER GREENWAY EXTENSION. CONSTRUCT MULTI-USE PATH.		35	35																			
									PROJECT DELETED, PROJECT DECLINED BY TOWN																		

DIV - Division Category	EX - Exempt Category
HF - State Dollars (Non STI)	REG - Regional Category
SW - Statewide Category	TRN - Transition Project

COST AND SCHEDULES ARE PRELIMINARY AND SUBJECT TO SIGNIFICANT CHANGE AS MORE INFORMATION BECOMES AVAILABLE

HIGHWAY PROGRAM

DIVISION 5

COMMITTED / NON

TOTAL PROJ COST (THOU)
PRIOR YEARS COST (THOU)
FUNDS

TYPE OF WORK / ESTIMATED COST IN THOUSANDS / PROJECT BREAKS

STATE TRANSPORTATION IMPROVEMENT PROGRAM												
FY 2020	FY 2021	FY 2022	FY 2023	FY 2024	FY 2025							

DEVELOPMENTAL PROGRAM			
FY 2026	FY 2027	FY 2028	FY 2029

UNFUNDED
FUTURE YEARS

URBAN PROJECTS

<input type="checkbox"/>	<input type="checkbox"/>	PERSON	US 501	U-5969	SOUTH OF US 158 TO SR 1601 (NORTH MAIN STREET) IN ROXBORO. CONVERT TO 4-LANE MEDIAN DIVIDED FACILITY. IMPROVE VARIOUS INTERSECTIONS WITH SOME CONSOLIDATION OF INTERSECTIONS, AND FILL IN SIDEWALK GAPS.	3	31177	1700
--------------------------	--------------------------	--------	--------	--------	----------------------------------------------------------------------------------------------------------------------------------------------------------------------------------------------------------	---	-------	------

COMMITTED / NO DIV A SOUTH OF US 158 TO NC 157.
 COMMITTED / NO REG B NC 157 TO SR 1596 (WEST MOREHEAD STREET)
 COMMITTED / NO REG C SR 1596 (WEST MOREHEAD STREET) TO SR 1601 (NORTH MAIN STREET)

INTERSTATE PROJECTS

<input type="checkbox"/>	<input type="checkbox"/>	VANCE	I-85	I-0914	US 158 (MILE POST 213.5) IN VANCE COUNTY TO VIRGINIA STATE LINE. PAVEMENT REHABILITATION AND SIGN UPGRADES.	19	164443	164443
--------------------------	--------------------------	-------	------	--------	-------------------------------------------------------------------------------------------------------------	----	--------	--------

COMMITTED / NO A REFURBISH SIGNS AND SIGNPOSTS - COMPLETE
 COMMITTED / NO TRN BA SOUTH OF US 158 IN VANCE COUNTY TO NORTH OF SR 1237 (MANSON DREWRY ROAD) IN WARREN COUNTY - UNDER CONSTRUCTION
 COMMITTED / NO TRN BB NORTH OF SR 1237 (MANSON DREWRY ROAD) TO VIRGINIA STATE LINE - UNDER CONSTRUCTION
 COMMITTED / NO TRN BC ITS DEPLOYMENT FOR PARTS BA AND BB - UNDER CONSTRUCTION

URBAN PROJECTS

<input type="checkbox"/>	<input type="checkbox"/>	VANCE	SR 1165 (BECKFORD DRIVE)	U-4916	HARRISON STREET TO NORTH PARK DRIVE IN HENDERSON. WIDEN TO THREE LANES WITH CURB AND GUTTER, STORM DRAINAGE, AND SIDEWALKS.		961	961
--------------------------	--------------------------	-------	--------------------------	--------	-----------------------------------------------------------------------------------------------------------------------------	--	-----	-----

UNDER CONSTRUCTION BY CITY OF HENDERSON

<input checked="" type="checkbox"/>	<input type="checkbox"/>	VANCE	SR 1162 (DABNEY DRIVE)	U-5890	COBLE BOULEVARD TO US 158 BUSINESS IN HENDERSON. CORRIDOR UPGRADE.		14528	1000
-------------------------------------	--------------------------	-------	------------------------	--------	--------------------------------------------------------------------	--	-------	------

COORDINATE WITH R-5935

INTERSTATE PROJECTS

<input checked="" type="checkbox"/>	<input type="checkbox"/>	WAKE	I-40	I-5966	SR 1002 (AVIATION PARKWAY) TO SR 1652 (HARRISON AVENUE) IN CARY. CONSTRUCT AUXILIARY LANES IN BOTH DIRECTIONS.	2.3	24000	500
-------------------------------------	--------------------------	------	------	--------	----------------------------------------------------------------------------------------------------------------	-----	-------	-----

<input checked="" type="checkbox"/>	<input type="checkbox"/>	WAKE	I-40	I-5506	SR 1002 (AVIATION PARKWAY) INTERCHANGE. IMPROVE INTERCHANGE AND CONSTRUCT AUXILIARY LANE ON I-40 WESTBOUND FROM SR 1002 TO SR 3015 (AIRPORT BOULEVARD).	0.42	25333	25333
-------------------------------------	--------------------------	------	------	--------	---------------------------------------------------------------------------------------------------------------------------------------------------------	------	-------	-------

UNDER CONSTRUCTION

<input checked="" type="checkbox"/>	<input type="checkbox"/>	WAKE	I-40	I-5700	SR 3015 (AIRPORT BOULEVARD). REVISE INTERCHANGE; CONSTRUCT AUXILIARY LANES ON I-40 EASTBOUND FROM I-540 TO SR 3015 (AIRPORT BOULEVARD) AND FROM SR 3015 TO SR 1002 (AVIATION PARKWAY), AND CONSTRUCT AUXILIARY LANE ON I-40 WESTBOUND FROM SR 3015 (AIRPORT BOULEVARD)	0.82	53991	26914
-------------------------------------	--------------------------	------	------	--------	------------------------------------------------------------------------------------------------------------------------------------------------------------------------------------------------------------------------------------------------------------------------	------	-------	-------

UNDER CONSTRUCTION; GARVEE BOND FUNDING: \$10 MILLION FOR CONSTRUCTION - PAYBACK 2020-2034

<input type="checkbox"/>	<input type="checkbox"/>	WAKE	I-40	I-5943	SR 1728 (WADE AVENUE) TO I-440 / US 1 IN RALEIGH. PAVEMENT AND BRIDGE REHABILITATION.	3.8	5881	10
--------------------------	--------------------------	------	------	--------	---------------------------------------------------------------------------------------	-----	------	----

DIV - Division Category EX - Exempt Category
 HF - State Dollars (Non STI) REG - Regional Category
 SW - Statewide Category TRN - Transition Project

NCBOT AMENDED STIP JULY - 2020

HIGHWAY PROGRAM

DIVISION COMMITTED / NON	COUNTY	ROUTE/CITY	ID NUMBER	LOCATION / DESCRIPTION	LENGTH	TOTAL PROJ COST (THOU)	PRIOR YEARS COST (THOU)	TYPE OF WORK / ESTIMATED COST IN THOUSANDS / PROJECT BREAKS												UNFUNDED FUTURE YEARS
								STATE TRANSPORTATION IMPROVEMENT PROGRAM						DEVELOPMENTAL PROGRAM						
								FUNDS	FY 2020	FY 2021	FY 2022	FY 2023	FY 2024	FY 2025	FY 2026	FY 2027	FY 2028	FY 2029		

INTERSTATE PROJECTS

<input type="checkbox"/>	<input type="checkbox"/>	WAKE	I-440 / US 64	I-5311 TRN	I-40 (EXIT 301) TO NORTH OF I-495 / US 64 / US 264 (KNIGHTDALE BYPASS). PAVEMENT REHABILITATION AND ITS DEPLOYMENT ON ALTERNATE ROUTES FOR TRAFFIC MANAGEMENT.	3.1	58268	58268												
--------------------------	--------------------------	------	---------------	---------------	----------------------------------------------------------------------------------------------------------------------------------------------------------------	-----	-------	-------	--	--	--	--	--	--	--	--	--	--	--	--

UNDER CONSTRUCTION - DESIGN-BUILD PROJECT; LET WITH I-5338

<input checked="" type="checkbox"/>	<input type="checkbox"/>	WAKE	I-440 / US 1	I-5708 SW	SR 2000 (WAKE FOREST ROAD) IN RALEIGH. INTERCHANGE IMPROVEMENTS.		34426	7850	NHP	RG	858	RG	858	RG	858	RG	858	RG	858	RG	858	RG	858	RG	858	RG	858	RG	858	RG	858	RG	4290
									NHP	R	4806																						
									NHP			C	8900																				

RIGHT-OF-WAY IN PROGRESS; GARVEE BONDS: \$10 MILLION FOR RIGHT-OF-WAY - PAYBACK 2020 - 2033

<input checked="" type="checkbox"/>	<input type="checkbox"/>	WAKE	I-440 / US 1	I-5870 SW	US 70 (GLENWOOD AVENUE) IN RALEIGH. CONSTRUCT INTERCHANGE IMPROVEMENTS, REVISE US 70 INTERSECTION WITH SR 1670 (BLUE RIDGE ROAD) / SR 1820 (LEAD MINE ROAD), AND REPLACE BRIDGE 910494 ON SR 1670.	1.5	225700	3000	T																												
									T																												
									T																												

DESIGN-BUILD PROJECT

<input checked="" type="checkbox"/>	<input type="checkbox"/>	WAKE	I-540	I-5968 SW	US 70 TO SR 1829 (LEESVILLE ROAD) IN RALEIGH. CONSTRUCT EASTBOUND AUXILIARY LANE.	2.5	7091	1140	NHP																												
									NHP																												
									NHP																												

<input type="checkbox"/>	<input type="checkbox"/>	WAKE	I-540	I-5999 SW	US 70 (GLENWOOD AVENUE) TO US 1 IN RALEIGH. PAVEMENT REHABILITATION.	12	10400		NHPIM																												
--------------------------	--------------------------	------	-------	--------------	----------------------------------------------------------------------	----	-------	--	-------	--	--	--	--	--	--	--	--	--	--	--	--	--	--	--	--	--	--	--	--	--	--	--	--	--	--	--	--

COORDINATE WITH I-5998 AND I-6000

<input type="checkbox"/>	<input type="checkbox"/>	WAKE	I-540	I-5945 SW	TRIANGLE TOWNE CENTER BOULEVARD IN RALEIGH TO I-495 / US 64 / US 264 IN KNIGHTDALE. PAVEMENT REHABILITATION.	9	13601	1	NHPIM																												
--------------------------	--------------------------	------	-------	--------------	--------------------------------------------------------------------------------------------------------------	---	-------	---	-------	--	--	--	--	--	--	--	--	--	--	--	--	--	--	--	--	--	--	--	--	--	--	--	--	--	--	--	--

<input type="checkbox"/>	<input type="checkbox"/>	WAKE	I-40; SR 1728 (WADE AVENUE)	I-5112 TRN	EAST OF I-540 TO WADE AVENUE (EXIT 289) INCLUDING RAMPS, AND SR 1728 (WADE AVENUE) FROM I-40 TO SR 3009 (EDWARDS MILL ROAD). MILL AND RESURFACE ROADWAY, SHOULDERS AND RAMPS.	7.5	9310	8673	NHP	CG	592	BGANY	CG	45																						
--------------------------	--------------------------	------	-----------------------------------	---------------	-------------------------------------------------------------------------------------------------------------------------------------------------------------------------------	-----	------	------	-----	----	-----	-------	----	----	--	--	--	--	--	--	--	--	--	--	--	--	--	--	--	--	--	--	--	--	--	--

PROJECT COMPLETE - GARVEE BOND FUNDING \$5.8 MILLION; CONSTRUCTION - PAYBACK FY 2009-2020

<input type="checkbox"/>	<input type="checkbox"/>	CHATHAM WAKE	US 64	R-5887 REG	NC 751. CONVERT AT-GRADE INTERSECTION TO INTERCHANGE.		67010	10	NHP																											
									NHP																											
									NHP																											

<input type="checkbox"/>	<input type="checkbox"/>	HARNETT WAKE	NC 55	R-5705	JUST SOUTH OF SR 1532 (OAK GROVE CHURCH ROAD) TO NC 42 IN FUQUAY-VARINA. WIDEN TO MULTI-LANES. PART ON NEW LOCATION.	10	116399	3663	T	R	5917	A	R	5918	A																						
									T	U	840	A																									
									T																												
									T	R	671	B	R	2014	B																						
									T	U	490	B																									
									T																												
									T																												
									T																												
									T																												
									T																												

COMMITTED / NO DIV A JUST SOUTH OF SR 1532 (OAK GROVE CHURCH ROAD) TO NC 210. PART ON NEW LOCATION.
 COMMITTED / NO REG B NC 210 TO SR 4809 (JICARILLA LANE). PART ON NEW LOCATION.
 COMMITTED / NO C SR 4809 (JICARILLA LANE) TO NC 42 IN FUQUAY-VARINA.

DIV - Division Category EX - Exempt Category
 HF - State Dollars (Non STI) REG - Regional Category
 SW - Statewide Category TRN - Transition Project

COST AND SCHEDULES ARE PRELIMINARY AND SUBJECT TO SIGNIFICANT CHANGE AS MORE INFORMATION BECOMES AVAILABLE

NCBOT AMENDED STIP JULY - 2020

HIGHWAY PROGRAM

DIVISION 5

TYPE OF WORK / ESTIMATED COST IN THOUSANDS / PROJECT BREAKS

Table with columns: COMMITTED / NON, COUNTY, ROUTE/CITY, ID NUMBER, LOCATION / DESCRIPTION, LENGTH, TOTAL PROJ COST (THOU), PRIOR YEARS COST (THOU), FUNDS, STATE TRANSPORTATION IMPROVEMENT PROGRAM (FY 2020-2025), DEVELOPMENTAL PROGRAM (FY 2026-2029), UNFUNDED FUTURE YEARS

RURAL PROJECTS

Table entry for JOHNSTON WAKE COUNTY, ROUTE/CITY NEW ROUTE (FUTURE NC 540), ID R-2829, LOCATION EASTERN WAKE FREEWAY / TRIANGLE EXPRESSWAY SOUTHEAST EXTENSION...

NORTH CAROLINA TURNPIKE AUTHORITY DESIGN-BUILD PROJECT

Table entry for WAKE COUNTY, ROUTE/CITY NEW ROUTE (FUTURE NC 540), ID R-2721, LOCATION SOUTHERN WAKE FREEWAY / TRIANGLE EXPRESSWAY SOUTHEAST EXTENSION...

COORDINATE WITH U-5746; NORTH CAROLINA TURNPIKE AUTHORITY DESIGN-BUILD PROJECT; GARVEE BOND FUNDING FOR CONSTRUCTION: PART A \$72 MILLION AND PART B \$72 MILLION - PAYBACK FY 2019-2033

Table entry for JOHNSTON WAKE COUNTY, ROUTE/CITY NEW ROUTE (FUTURE NC 540), ID R-2828, LOCATION SOUTHERN WAKE FREEWAY / TRIANGLE EXPRESSWAY SOUTHEAST EXTENSION...

UNDER CONSTRUCTION; COORDINATE WITH I-5111; NORTH CAROLINA TURNPIKE AUTHORITY DESIGN-BUILD PROJECT; GARVEE BOND FUNDING: \$99 M FOR CONSTRUCTION - PAYBACK IN FY 2019-2033

Table entry for JOHNSTON WAKE COUNTY, ROUTE/CITY I-40; I-87; I-440; US 1 / US 64, ID U-6101, LOCATION I-40 FROM SR 1728 (WADE AVENUE) TO NC 42...

Table entry for WAKE COUNTY, ROUTE/CITY I-440/US-1, ID U-2719, LOCATION SOUTH OF SR 1313 (WALNUT STREET) TO NORTH OF SR 1728 (WADE AVENUE) IN RALEIGH...

UNDER CONSTRUCTION; GARVEE BONDS: \$30 MILLION FOR CONSTRUCTION - PAYBACK 2019-2033

Table entry for WAKE COUNTY, ROUTE/CITY US 1, ID U-5307, LOCATION I-540 IN RALEIGH TO SR 1909 (PURNELL ROAD) / SR 1931 (HARRIS ROAD) IN WAKE FOREST...

COMMITTED / NO SW A I-540 TO NORTH OF SR 2006 (DURANT ROAD) IN RALEIGH. - DESIGN-BUILD PROJECT
COMMITTED / NO REG B NORTH OF SR 2006 (DURANT ROAD) IN RALEIGH TO NORTH OF SR 2045 (BURLINGTON MILLS ROAD) IN WAKE FOREST.
COMMITTED / NO REG C NORTH OF SR 2045 (BURLINGTON MILLS ROAD) TO SOUTH OF NC 98 BUSINESS IN WAKE FOREST.
COMMITTED / NO REG D SOUTH OF NC 98 BUSINESS TO SR1909 (PURNELL ROAD) / SR 1931 (HARRIS ROAD) IN WAKE FOREST.

BUILD NC BONDS: \$10 MILLION FOR PART D RIGHT-OF-WAY - PAYBACK 2025-2039

DIV - Division Category EX - Exempt Category
HF - State Dollars (Non STI) REG - Regional Category
SW - Statewide Category TRN - Transition Project

NCBOT AMENDED STIP JULY - 2020

HIGHWAY PROGRAM

Table with columns: DIVISION, COUNTY, ROUTE/CITY, ID NUMBER, LOCATION / DESCRIPTION, LENGTH, TOTAL PROJ COST (THOU), PRIOR YEARS COST (THOU), FUNDS, STATE TRANSPORTATION IMPROVEMENT PROGRAM (FY 2020-2025), DEVELOPMENTAL PROGRAM (FY 2026-2029), UNFUNDED FUTURE YEARS. Includes project details for Wake and Johnston counties, such as US 1, US 64, US 70, and US 401.

RIGHT-OF-WAY IN PROGRESS; BUILD NC BONDS: \$831,000 FOR PRELIMINARY ENGINEERING AND \$1.5 MILLION FOR CONSTRUCTION - PAYBACK 2020-2034

DIV - Division Category EX - Exempt Category
HF - State Dollars (Non STI) REG - Regional Category
SW - Statewide Category TRN - Transition Project

NCBOT AMENDED STIP JULY - 2020

HIGHWAY PROGRAM

DIVISION	COMMITTED / NON	COUNTY	ROUTE/CITY	ID NUMBER	LOCATION / DESCRIPTION	LENGTH	TOTAL PROJ COST (THOU)	PRIOR YEARS COST (THOU)	TYPE OF WORK / ESTIMATED COST IN THOUSANDS / PROJECT BREAKS																			
									STATE TRANSPORTATION IMPROVEMENT PROGRAM							DEVELOPMENTAL PROGRAM							UNFUNDED					
									FUNDS	FY 2020	FY 2021	FY 2022	FY 2023	FY 2024	FY 2025	FY 2026	FY 2027	FY 2028	FY 2029	FUTURE YEARS								
URBAN PROJECTS																												
<input checked="" type="checkbox"/>	<input type="checkbox"/>	WAKE	US 401	U-5302	SOUTH OF SR 1006 (OLD STAGE ROAD) TO SOUTH OF SR 2538 (MECHANICAL BOULEVARD) / GARNER STATION BOULEVARD IN GARNER. CONVERT TO SUPERSTREET.	1.4	21936	3345	T	PE	120	PE	120	PE	120	PE	120	PE	120	PE	120	PE	120	PE	120	PE	601	
				REG				T	RB	129	RB	129	RB	129	RB	129	RB	129	RB	129	RB	129	RB	129	RB	644		
								T			CB	257	CB	257	CB	257	CB	257	CB	257	CB	257	CB	257	CB	1543		
								T			C	5500	C	5500														
RIGHT-OF-WAY IN PROGRESS; BUILD NC BOND: \$1.404 MILLION FOR PE, \$1.5 MILLION FOR RIGHT-OF-WAY AND \$4 MILLION FOR CONSTRUCTION - PAYBACK 2020-2034																												
<input checked="" type="checkbox"/>	<input type="checkbox"/>	WAKE	NC 50 (CREEDMOOR ROAD)	U-5891	I-540 TO NORTH OF NC 98. WIDEN TO MULTILANE DIVIDED ROADWAY.	5.5	128507	300	T					R	10058	R	10058	R	10058	R	10058							
				REG				T						U	325	U	325	U	325	U	325							
								T													CB	2145						
								T													C	13625						
BUILD NC BONDS: \$25 MILLION FOR CONSTRUCTION - PAYBACK 2025-2039																												
<input checked="" type="checkbox"/>	<input type="checkbox"/>	WAKE	NC 54	U-5750	NC 540 TO PERIMETER PARK DRIVE IN MORRISVILLE. ADD LANES.	1.3	32855	1100	T	PE	135	PE	135	PE	135	PE	135	PE	135	PE	135	PE	135	PE	135	PE	675	
				REG				T				RB	601	RB	601	RB	601	RB	601	RB	601	RB	601	RB	601	RB	3606	
								T				R	5179															
								T				U	236															
								T						C	7650	C	7650											
COORDINATE WITH U-5747; BUILD NC BONDS: \$1.574 MILLION FOR PE - PAYBACK 2020-2034, \$7 MILLION FOR RIGHT-OF-WAY - PAYBACK 2019-2033																												
<input type="checkbox"/>	<input type="checkbox"/>	WAKE	NC 98	U-6222	CAMP KANATA RD AND NC 98 IN WAKE FOREST. IMPROVE INTERSECTION, ADD TURN LANES ON NC 98.		1222	150	BGDA	R	18																	
				EX				S	R	4																		
								BGDA	C	840																		
								S	C	210																		
"S" FUNDING REFLECTS SPOT SAFETY PROGRAM MATCH																												
<input checked="" type="checkbox"/>	<input type="checkbox"/>	WAKE	SR 1002 (AVIATION PARKWAY)	U-5811	NC 54 TO I-40 IN MORRISVILLE. WIDEN TO MULTILANES WITH INTERCHANGE MODIFICATIONS AT I-40.	2.4	45392	2000	T								R	8419										
				DIV				T									U	3811										
								T													CB	1716			CB	1716	CB	22308
								T													C	2711			C	2711		
BUILD NC BONDS: \$20 MILLION FOR CONSTRUCTION - PAYBACK 2028-2042																												
<input checked="" type="checkbox"/>	<input type="checkbox"/>	WAKE	SR 1010 (TEN-TEN ROAD)	U-5825	APEX PEAKWAY IN APEX TO SR 1300 (KILDARE FARM ROAD) IN CARY. WIDEN TO MULTILANES.	3.3	93765	3000	T												RB	2145					RB	2145
				DIV				T													R	3913						
								T													U	384			U	384		
								T																	C	11425	C	34275
COORDINATE WITH U-6066; BUILD NC BONDS: \$25 MILLION FOR RIGHT-OF-WAY - PAYBACK 2025-2039																												
<input type="checkbox"/>	<input type="checkbox"/>	WAKE	SR 1624 (CARPENTER FIRE STA RD)	U-6227	NC 55 TO CAMERON POND DR. IN CARY. WIDEN TO MULTI LANES.		5629		BGDA	R	2533																	
				DIV				L	R	3096																		
<input checked="" type="checkbox"/>	<input type="checkbox"/>	WAKE	SR 1632 (LOUIS STEPHENS DRIVE)	U-5827	POPLAR PIKE LANE IN MORRISVILLE TO SR 2153 (LITTLE DRIVE) IN RESEARCH TRIANGLE PARK. CONSTRUCT ROADWAY ON NEW LOCATION.	0.5	6906	2267	T			PE	81	PE	81	PE	81	PE	81	PE	81	PE	81	PE	81	PE	406	
				DIV				T				CB	86	CB	86	CB	86	CB	86	CB	86	CB	86	CB	86	CB	430	
								T				C	2300															
UNDER CONSTRUCTION; BUILD NC BONDS: \$946,000 FOR PE AND \$1 MILLION FOR CONSTRUCTION - PAYBACK 2020-2034																												
<input type="checkbox"/>	<input type="checkbox"/>	WAKE	SR 1664 (DURALEIGH ROAD)	U-6193	SR 3009 (EDWARDS MILL ROAD) IN RALEIGH.		17200		T												R	6700						
				DIV				T													U	300						
								T																			C	10200

DIV - Division Category EX - Exempt Category
 HF - State Dollars (Non STI) REG - Regional Category
 SW - Statewide Category TRN - Transition Project

COST AND SCHEDULES ARE PRELIMINARY AND SUBJECT TO SIGNIFICANT CHANGE AS MORE INFORMATION BECOMES AVAILABLE

HIGHWAY PROGRAM

DIVISION	COMMITTED / NON	COUNTY	ROUTE/CITY	ID NUMBER	LOCATION / DESCRIPTION	LENGTH	TOTAL PROJ COST (THOU)	PRIOR YEARS COST (THOU)	FUNDS	TYPE OF WORK / ESTIMATED COST IN THOUSANDS / PROJECT BREAKS										UNFUNDED FUTURE YEARS		
										STATE TRANSPORTATION IMPROVEMENT PROGRAM					DEVELOPMENTAL PROGRAM							
5										FY 2020	FY 2021	FY 2022	FY 2023	FY 2024	FY 2025	FY 2026	FY 2027	FY 2028	FY 2029			
URBAN PROJECTS																						
<input type="checkbox"/>	<input type="checkbox"/>	WAKE	VARIOUS	U-6119	RALEIGH CITYWIDE SIGNAL SYSTEM. UPGRADE SOFTWARE FOR EXISTING ITS SYSTEM.		3750			BGANY					R	100						
				REG						BGANY					U	100						
										BGANY											C 3550	
<input checked="" type="checkbox"/>	<input type="checkbox"/>	WAKE	VARIOUS	U-5967	TOWN OF MORRISVILLE. CONSTRUCT TOWNWIDE ITS / SIGNAL SYSTEM.		1000	163		BGANY					U	25						
				REG						T					U	8						
										BGANY						C	603					
										T					C	201						
<input checked="" type="checkbox"/>	<input type="checkbox"/>	WAKE	VARIOUS	U-6026	TOWN OF KNIGHTDALE. CONSTRUCT TOWNWIDE ITS / SIGNAL SYSTEM.		1848	324		BGANY					U	174						
				DIV						BGANY						C	1350					
FINAL COST SHARE TO BE DETERMINED ON BASIS OF FUNCTIONAL CLASSIFICATION																						
<input checked="" type="checkbox"/>	<input type="checkbox"/>	WAKE	VARIOUS	U-6022	TOWN OF FUQUAY-VARINA. CONSTRUCT TOWNWIDE ITS / SIGNAL SYSTEM.		3286	325		BGANY					U	218						
				REG						BGANY						C	2743					
<input checked="" type="checkbox"/>	<input type="checkbox"/>	WAKE	VARIOUS	U-6023	TOWN OF WAKE FOREST. CONSTRUCT TOWNWIDE ITS / SIGNAL SYSTEM.		3331	451		BGANY					U	131						
				DIV						BGANY						C	2749					
<input type="checkbox"/>	<input type="checkbox"/>	WAKE	SR 1115 (AVENT FERRY ROAD)	U-5529	WEST OF SR 1101 (PINEY GROVE - WILBON ROAD) TO VILLAGE WALK DRIVE IN HOLLY SPRINGS. OPERATIONAL IMPROVEMENTS.	0.3	2260	2260														
UNDER CONSTRUCTION BY TOWN OF HOLLY SPRINGS																						
<input checked="" type="checkbox"/>	<input type="checkbox"/>	WAKE	SR 1115 (AVENT FERRY ROAD)	U-5889	SR 1116 (CASS HOLT ROAD) TO NC 55 BYPASS IN HOLLY SPRINGS. WIDEN TO MULTILANES, WITH INTERSECTION IMPROVEMENTS AT SR 1116 (CASS HOLT ROAD), SR 1101 (PINEY GROVE-WILBON ROAD) AND NC 55 BYPASS.	1.32	8991	10		T	R	1139										
				DIV						T	U	137										
										T			CB	429	CB	429	CB	429	CB	429	CB	429
										T			C	1270							CB	2574
BUILD NC BONDS: \$5 MILLION FOR CONSTRUCTION - PAYBACK 2021-2035																						
<input type="checkbox"/>	<input type="checkbox"/>	WAKE	SR 2015 (DIXIE FOREST ROAD) / SR 3555 (OLD WAKE FOREST ROAD)	U-6242	SR 2015 / SR 2041 (SPRING FOREST ROAD) TO US 1 (CAPITAL BOULEVARD) IN RALEIGH, UPGRADE TO A COMPLETE STREET.	1.4	13948			BGDA			C	11158								
				DIV						L			C	2790								
<input type="checkbox"/>	<input type="checkbox"/>	WAKE	SR 1152 (HOLLY SPRINGS ROAD)	U-6094	EAST OF NC 55 TO FLINT POINT LANE IN HOLLY SPRINGS. WIDEN FROM 2 TO 4 LANES.	0.8	3026	1505		BGDA			C	1217								
				DIV						L			C	304								
RIGHT OF WAY IN PROGRESS BY TOWN OF HOLLY SPRINGS																						
<input type="checkbox"/>	<input type="checkbox"/>	WAKE	SR 1152 (HOLLY SPRINGS ROAD)	U-6243	FLINT POINT LANE TO SR 1301 (SUNSET LAKE ROAD) IN HOLLY SPRINGS. WIDEN TO A FOUR-LANE MEDIAN-DIVIDED FACILITY AND CONSTRUCT SIDEWALK.		18000			BGDA			C	3600								
				DIV						L			C	14400								

DIV - Division Category EX - Exempt Category
 HF - State Dollars (Non STI) REG - Regional Category
 SW - Statewide Category TRN - Transition Project

COST AND SCHEDULES ARE PRELIMINARY AND SUBJECT TO SIGNIFICANT CHANGE AS MORE INFORMATION BECOMES AVAILABLE

NCBOT AMENDED STIP JULY - 2020

HIGHWAY PROGRAM

DIVISION	COMMITTED / NON	COUNTY	ROUTE/CITY	ID NUMBER	LOCATION / DESCRIPTION	LENGTH	TOTAL PROJ COST (THOU)	PRIOR YEARS COST (THOU)	FUNDS	TYPE OF WORK / ESTIMATED COST IN THOUSANDS / PROJECT BREAKS										UNFUNDED FUTURE YEARS	
										STATE TRANSPORTATION IMPROVEMENT PROGRAM					DEVELOPMENTAL PROGRAM						
5										FY 2020	FY 2021	FY 2022	FY 2023	FY 2024	FY 2025	FY 2026	FY 2027	FY 2028	FY 2029		
BRIDGE PROJECTS																					
<input type="checkbox"/>	<input type="checkbox"/>	WAKE	US 70 WESTBOUND / NC 50 NORTHBOUND	B-5317	REPLACE BRIDGE 910213 OVER US 401 (CAPITAL BOULEVARD) IN RALEIGH.	REG															
SCOPE AND COST INCLUDED IN B-5121																					
<input type="checkbox"/>	<input type="checkbox"/>	WAKE	US 70/US 401/NC 50 (CAPITAL BOULEVARD)	B-5121	REPLACE BRIDGE 910227 OVER PEACE STREET AND BRIDGE 910213 OVER US 401 (CAPITAL BOULEVARD) IN RALEIGH AND REVISE INTERCHANGE AT PEACE STREET.	REG	87843	87843													
UNDER CONSTRUCTION; PARTICIPATION BY CITY OF RALEIGH; INCLUDES B-5317																					
<input type="checkbox"/>	<input type="checkbox"/>	WAKE	US 401	B-5987	REPLACE BRIDGES 910115 AND 910117 OVER NORFOLK SOUTHERN RAILROAD AND AN UNNAMED CREEK.	REG	18290	110	NHPB	R	640										
									NHPB	U	640										
									NHPB				C	8450		C	8450				
<input type="checkbox"/>	<input type="checkbox"/>	WAKE	NC 231	B-5986	REPLACE BRIDGE 910034 OVER NORFOLK SOUTHERN RAILROAD IN WENDELL.	REG	3385	110	T			R	164								
									T			U	163								
									T					C	2948						
<input type="checkbox"/>	<input type="checkbox"/>	WAKE	SR 1321 (AVENT FERRY ROAD)	B-5130	REPLACE BRIDGE 910318 OVER LAKE JOHNSON IN RALEIGH.	DIV	4857	489	BGANY					CG	214	CG	214	CG	214	CG	214
									S(M)					C	833						
									BGANY					C	317						
RIGHT-OF-WAY IN PROGRESS; GARVEE BOND FUNDING: \$2.5 MILLION FOR CONSTRUCTION - PAYBACK 2022-2035																					
<input type="checkbox"/>	<input type="checkbox"/>	WAKE	SR 1630 (GREEN LEVEL CHURCH ROAD)	B-5673	REPLACE BRIDGE 910061 OVER KIT CREEK IN CARY.	DIV	4874	194	BGOFF			R	130								
									BGOFF					C	4550						
<input type="checkbox"/>	<input type="checkbox"/>	WAKE	SR 1162 (APEX BARBECUE ROAD)	B-5161	REPLACE BRIDGE 910362 OVER BEAVER CREEK IN APEX.	DIV	4056	4056													
UNDER CONSTRUCTION																					
<input type="checkbox"/>	<input type="checkbox"/>	WAKE	SR 2044 (LIGON MILL ROAD)	B-5318	REPLACE BRIDGE 910126 OVER SMITHS CREEK IN WAKE FOREST.	DIV	6577	1477	BGANY			C	2550	C	2550						
RIGHT OF WAY IN PROGRESS																					
<input type="checkbox"/>	<input type="checkbox"/>	WAKE	SR 1006 (OLD STAGE ROAD)	B-4655	REPLACE BRIDGE 910277 OVER BLACK CREEK.	HF	1498	1498													
UNDER CONSTRUCTION																					
<input type="checkbox"/>	<input type="checkbox"/>	WAKE	SR 2555 (RAYNOR ROAD)	B-5326	REPLACE BRIDGE 910247 OVER WHITE OAK CREEK IN GARNER.	DIV	6001	1101	BGOFF			C	2450	C	2450						
RIGHT-OF-WAY IN PROGRESS																					

DIV - Division Category
 HF - State Dollars (Non STI)
 SW - Statewide Category
 EX - Exempt Category
 REG - Regional Category
 TRN - Transition Project

COST AND SCHEDULES ARE PRELIMINARY AND SUBJECT TO SIGNIFICANT CHANGE AS MORE INFORMATION BECOMES AVAILABLE

HIGHWAY PROGRAM

DIVISION COMMITTED / NON	COUNTY	ROUTE/CITY	ID NUMBER	LOCATION / DESCRIPTION	LENGTH	TOTAL PROJ COST (THOU)	PRIOR YEARS COST (THOU)	TYPE OF WORK / ESTIMATED COST IN THOUSANDS / PROJECT BREAKS																UNFUNDED FUTURE YEARS
								STATE TRANSPORTATION IMPROVEMENT PROGRAM						DEVELOPMENTAL PROGRAM										
								FUNDS	FY 2020	FY 2021	FY 2022	FY 2023	FY 2024	FY 2025	FY 2026	FY 2027	FY 2028	FY 2029						
BRIDGE PROJECTS																								
<input type="checkbox"/>	<input type="checkbox"/>	WAKE	US 401 (CAPITAL BOULEVARD)	B-5684	REPLACE BRIDGE 910146 OVER CRABTREE CREEK IN RALEIGH.	9137	100				R	430												
				REG																				
<input type="checkbox"/>	<input type="checkbox"/>	WAKE	SR 2703 (NEW BETHEL CHURCH ROAD)	B-5237	REPLACE BRIDGE 910248 OVER MAHLER'S CREEK IN GARNER.	2917	2917																	
				DIV																				
UNDER CONSTRUCTION																								
HIGHWAY SAFETY PROJECTS																								
<input type="checkbox"/>	<input type="checkbox"/>	WAKE	SR 1656 (TRINITY ROAD)	W-5522	SR 1658 (YOUTH CENTER DRIVE) INTERSECTION IN RALEIGH. CONSTRUCT PEDESTRIAN TUNNEL UNDER SR 1656 (TRINITY ROAD).	5637	5637																	
				DIV																				
UNDER CONSTRUCTION																								
CONGESTION MITIGATION PROJECTS																								
<input type="checkbox"/>	<input type="checkbox"/>	WAKE	SR 1615 (HIGH HOUSE ROAD)	C-5165	SR 3112 (CARY PARKWAY) IN CARY. INTERSECTION IMPROVEMENTS.	4408	4408																	
				EX																				
UNDER CONSTRUCTION BY TOWN OF CARY																								
<input type="checkbox"/>	<input type="checkbox"/>	WAKE	CRABTREE CREEK GREENWAY	C-5168	CONSTRUCT GREENWAY CONNECTING EXISTING GREENWAY IN CARY THROUGH MORRISVILLE, INCLUDING REPLACEMENT OF TRAIN TRESTLE.	4247	4247																	
				EX																				
UNDER CONSTRUCTION BY TOWN OF MORRISVILLE																								

DIV - Division Category EX - Exempt Category
 HF - State Dollars (Non STI) REG - Regional Category
 SW - Statewide Category TRN - Transition Project

NCBOT AMENDED STIP JULY - 2020

NON-HIGHWAY PROGRAM

DIVISION COMMITTED / NON	COUNTY	ROUTE/CITY	ID NUMBER	LOCATION / DESCRIPTION	LENGTH	TOTAL PROJ COST (THOU)	PRIOR YEARS COST (THOU)	TYPE OF WORK / ESTIMATED COST IN THOUSANDS / PROJECT BREAKS											UNFUNDED FUTURE YEARS
								STATE TRANSPORTATION IMPROVEMENT PROGRAM						DEVELOPMENTAL PROGRAM					
								FUNDS	FY 2020	FY 2021	FY 2022	FY 2023	FY 2024	FY 2025	FY 2026	FY 2027	FY 2028	FY 2029	
BICYCLE AND PEDESTRIAN PROJECTS																			
<input checked="" type="checkbox"/>	<input type="checkbox"/>	DURHAM	NC 54	EB-5708	NC 55 TO RESEARCH TRIANGLE PARK WESTERN LIMIT IN DURHAM. CONSTRUCT SECTIONS OF SIDEWALK ON SOUTH SIDE.	0.6	767	276	SRTS				C	236					
				DIV					TAANY				C	204					
									L				C	51					
RIGHT-OF-WAY IN PROGRESS																			
<input checked="" type="checkbox"/>	<input type="checkbox"/>	DURHAM	NC 55 (ALSTON AVENUE)	EB-5835	SR 1171 (RIDDLE ROAD) TO CECIL STREET IN DURHAM. CONSTRUCT SIDEWALK ON EAST SIDE TO FILL IN MISSING GAPS.	1.1	680		TAANY	PE	84								
				DIV					L	PE	21								
									TAANY				R	40					
									L				R	10					
									TAANY					C	420				
									L					C	105				
<input checked="" type="checkbox"/>	<input type="checkbox"/>	DURHAM	NC 157 / SR 1322 (GUESS ROAD)	EB-5834	HILLCREST DRIVE TO SR 1407 (WEST CARVER STREET) IN DURHAM. CONSTRUCT SIDEWALKS ON BOTH SIDES.	1.1	911	118	TAANY			R	163						
				DIV					L			R	41						
									TAANY					C	471				
									L					C	118				
<input type="checkbox"/>	<input type="checkbox"/>	CHATHAM DURHAM ORANGE	VARIOUS	U-4726	DURHAM-CHAPEL HILL-CARRBORO (DCHC) MPO. BICYCLE, PEDESTRIAN, AND TRANSPORTATION ALTERNATIVES PROGRAM (TAP)-ELIGIBLE PROJECTS.		13242	12842	TADA	C	400								
UNDER CONSTRUCTION																			
<input type="checkbox"/>	<input type="checkbox"/>	DURHAM	SR 1158 (CORNWALLIS ROAD)	U-4724	SR 2295 (SOUTH ROXBORO STREET) TO SR 1127 (CHAPEL HILL ROAD) IN DURHAM. BICYCLE AND PEDESTRIAN FEATURES.	1.2	8105	856	STBG	R	1785								
				TRN					L	R	446								
									BGDA			C	606						
									L			C	151						
									BGANY			C	3409						
									L			C	852						
<input checked="" type="checkbox"/>	<input type="checkbox"/>	DURHAM	DUKE BELTLINE TRAIL	EB-5904	PETTIGREW STREET TO AVONDALE DRIVE IN DURHAM. CONSTRUCT MULTIUSE TRAIL ON FORMER RAIL CORRIDOR.	1.8	14250	10500	TAANY	C	120								
				DIV					L	C	930								
									O	C	2700								
RIGHT-OF-WAY IN PROGRESS BY CITY OF DURHAM; "O" FUNDING REFLECTS PUBLIC-PRIVATE PARTNERSHIP PARTICIPATION																			
<input checked="" type="checkbox"/>	<input type="checkbox"/>	DURHAM	BRYANT BRIDGE NORTH / GOOSE CREEK WEST TRAIL	EB-5720	NC 55 TO TO DREW-GRANBY PARK IN DURHAM. CONSTRUCT SHARED-USE PATH AND CONNECTING SIDEWALKS.	3	5316	870	TAANY	R	3								
				DIV					L	R	11								
									TAANY			C	3524						
									L			C	908						
SCOPE AND COST OF EB-5833 PROJECT IS COMBINED WITH EB-5720																			
<input checked="" type="checkbox"/>	<input type="checkbox"/>	DURHAM	LASALLE STREET	EB-5703	KANGAROO DRIVE TO SPRUNT AVENUE IN DURHAM. CONSTRUCT SIDEWALKS ON BOTH SIDES FROM KANGAROO DRIVE TO US 70 BUSINESS (HILLSBOROUGH ROAD) AND ON ONE SIDE FROM HILLSBOROUGH ROAD TO SPRUNT AVENUE.	0.7	2157	717	TAANY					C	1152				
				DIV					L					C	288				
RIGHT-OF-WAY IN PROGRESS																			

DIV - Division Category
 HF - State Dollars (Non STI)
 SW - Statewide Category
 EX - Exempt Category
 REG - Regional Category
 TRN - Transition Project

COST AND SCHEDULES ARE PRELIMINARY AND SUBJECT TO
 SIGNIFICANT CHANGE AS MORE INFORMATION BECOMES
 AVAILABLE

NCBOT AMENDED STIP JULY - 2020

NON-HIGHWAY PROGRAM

DIVISION	COMMITTED / NON	COUNTY	ROUTE/CITY	ID NUMBER	LOCATION / DESCRIPTION	LENGTH	TOTAL PROJ COST (THOU)	PRIOR YEARS COST (THOU)	TYPE OF WORK / ESTIMATED COST IN THOUSANDS / PROJECT BREAKS										UNFUNDED FUTURE YEARS	
									STATE TRANSPORTATION IMPROVEMENT PROGRAM					DEVELOPMENTAL PROGRAM						
									FUNDS	FY 2020	FY 2021	FY 2022	FY 2023	FY 2024	FY 2025	FY 2026	FY 2027	FY 2028	FY 2029	
BICYCLE AND PEDESTRIAN PROJECTS																				
<input type="checkbox"/>	<input type="checkbox"/>	DURHAM	NC 751 / SR 1183 / SR 2220 / NON-SYSTEM (UNIVERSITY DRIVE)	EB-5514	SR 1116 (GARRETT ROAD) TO SR 1158 (CORNWALLIS ROAD) IN DURHAM. ADD BICYCLE LANES AND PEDESTRIAN IMPROVEMENTS.	3.1	2413	2413												
TRN																				
UNDER CONSTRUCTION BY CITY OF DURHAM																				
<input checked="" type="checkbox"/>	<input type="checkbox"/>	DURHAM	RAYNOR STREET	EB-5704	NORTH MIAMI BOULEVARD TO NORTH HARDEE STREET IN DURHAM. CONSTRUCT SIDEWALK ON ONE SIDE OF STREET.	0.4	778	268	TAANY			C	408							
L																				
C																				
102																				
RIGHT-OF-WAY IN PROGRESS																				
<input checked="" type="checkbox"/>	<input type="checkbox"/>	DURHAM	US 501 BYPASS (NORTH DUKE STREET)	EB-5715	MURRAY AVENUE TO US 501 BUSINESS (NORTH ROXBORO ROAD) IN DURHAM. CONSTRUCT SIDEWALK ON EAST SIDE TO FILL IN EXISTING GAPS.	1.8	3117	437	TAANY			C	2144							
L																				
C																				
536																				
RIGHT-OF-WAY IN PROGRESS BY CITY OF DURHAM																				
<input checked="" type="checkbox"/>	<input type="checkbox"/>	DURHAM	THIRD FORK CREEK TRAIL	EB-5837	SOUTHERN BOUNDARIES PARK TO AMERICAN TOBACCO TRAIL IN DURHAM. CONSTRUCT SHARED USE PATH AND SIDEWALKS, AND INSTALL BEACON AT SR 1158 (CORNWALLIS ROAD) CROSSING.	1.6	3799	567	TAANY	R	14									
L																				
R																				
3																				
TAANY																				
C																				
2544																				
L																				
C																				
671																				
PUBLIC TRANSPORTATION PROJECTS																				
<input type="checkbox"/>	<input type="checkbox"/>	DURHAM	DURHAM AREA TRANSIT AUTHORITY	TA-4923	REPLACEMENT BUS.		4023	4023												
DIV																				
IN PROGRESS BY DURHAM AREA TRANSIT AUTHORITY																				
<input type="checkbox"/>	<input type="checkbox"/>	DURHAM ORANGE	TRIANGLE TRANSIT AUTHORITY	TA-5123B	EXPANSION BUS		19546	16304	5307	CP	1351									
L																				
CP																				
135																				
S																				
CP																				
135																				
FUNDS AUTHORIZED IN PROGRESS																				
<input type="checkbox"/>	<input type="checkbox"/>	DURHAM	DURHAM AREA TRANSIT AUTHORITY	TG-4738	ROUTINE CAPITAL - BUS STOP SHELTERS, BENCHES, SHOP EQUIPMENT, SPARE PARTS, ENGINES, SERVICE VEHICLES, ETC.		9065	6689	5307	CP	475									
L																				
CP																				
475																				
5339																				
CMAQ																				
L																				
CP																				
119																				
FUNDS AUTHORIZED IN PROGRESS																				
<input type="checkbox"/>	<input type="checkbox"/>	DURHAM	DURHAM AREA TRANSIT AUTHORITY	TG-4738A	PREVENTIVE MAINTENANCE		51860	36860	5307	O	3000									
L																				
O																				
3000																				
O																				
750																				
FUNDS AUTHORIZED IN PROGRESS																				
<input type="checkbox"/>	<input type="checkbox"/>	DURHAM ORANGE WAKE	TRIANGLE TRANSIT AUTHORITY	TG-4821B	ROUTINE CAPITAL - BUS STOP SHELTERS, BENCHES, SHOP EQUIPMENT, SPARE PARTS, ENGINES, FAREBOX, SERVICE VEHICLES, ETC INCLUDES ADA, PM AND SERVICE VEHICLES		24490	16614	5307	CP	1575									
L																				
CP																				
394																				
FUNDS AUTHORIZED IN PROGRESS																				

DIV - Division Category
 HF - State Dollars (Non STI)
 SW - Statewide Category
 EX - Exempt Category
 REG - Regional Category
 TRN - Transition Project

COST AND SCHEDULES ARE PRELIMINARY AND SUBJECT TO SIGNIFICANT CHANGE AS MORE INFORMATION BECOMES AVAILABLE

NCBOT AMENDED STIP JULY - 2020

NON-HIGHWAY PROGRAM

DIVISION	COMMITTED / NON	COUNTY	ROUTE/CITY	ID NUMBER	LOCATION / DESCRIPTION	LENGTH	TOTAL PROJ COST (THOU)	PRIOR YEARS COST (THOU)	TYPE OF WORK / ESTIMATED COST IN THOUSANDS / PROJECT BREAKS										UNFUNDED FUTURE YEARS	
									STATE TRANSPORTATION IMPROVEMENT PROGRAM					DEVELOPMENTAL PROGRAM						
									FUNDS	FY 2020	FY 2021	FY 2022	FY 2023	FY 2024	FY 2025	FY 2026	FY 2027	FY 2028	FY 2029	
PUBLIC TRANSPORTATION PROJECTS																				
<input type="checkbox"/>	<input type="checkbox"/>	DURHAM	DURHAM AREA TRANSIT AUTHORITY	TO-5130	OPERATING ASSISTANCE		39184	27960	SMAP	O	2806	O	2806	O	2806	O	2806			
PT																				
FUNDS AUTHORIZED IN PROGRESS																				
<input type="checkbox"/>	<input type="checkbox"/>	DURHAM ORANGE	TRIANGLE TRANSIT AUTHORITY	TP-4732A	PLANNING ASSISTANCE		8429	5477	5307	PL	590	PL	590	PL	590	PL	590			
L																				
S																				
PT																				
FUNDS AUTHORIZED IN PROGRESS																				
<input type="checkbox"/>	<input type="checkbox"/>	DURHAM ORANGE	TRIANGLE TRANSIT AUTHORITY	TS-5119	SAFETY & SECURITY - MIN. 1% SET ASIDE		404	328	5307	CP	17	CP	19	CP	17	CP	17			
L																				
PT																				
FUNDS AUTHORIZED IN PROGRESS																				
<input type="checkbox"/>	<input type="checkbox"/>	DURHAM	DURHAM AREA TRANSIT AUTHORITY	TS-5108	SAFETY & SECURITY - MIN. 1% SET ASIDE		575	403	5307	CP	39	CP	39	CP	39	CP	39			
L																				
PT																				
FUNDS AUTHORIZED IN PROGRESS																				
<input type="checkbox"/>	<input type="checkbox"/>	DURHAM	CHAPEL HILL TRANSIT	TA-5019A	PARATRANSIT VEHICLES, BUS REFURBISHMENT, AND BUS SHELTERS.		685	685												
DIV																				
IN PROGRESS BY CHAPEL HILL TRANSIT																				
<input type="checkbox"/>	<input type="checkbox"/>	DURHAM ORANGE	DURHAM AREA TRANSIT AUTHORITY	TN-5102	OPERATING ASSISTANCE - NEW FREEDOM - URBAN		1764	1260	5317	O	63	O	63	O	63	O	63			
L																				
PT																				
FUNDS AUTHORIZED IN PROGRESS																				
<input type="checkbox"/>	<input type="checkbox"/>	DURHAM	DURHAM AREA TRANSIT AUTHORITY	TP-5109	PLANNING ASSISTANCE - 5307		6262	4342	5307	CP	384	CP	384	CP	384	CP	384			
L																				
S																				
PT																				
FUNDS AUTHORIZED IN PROGRESS																				
<input type="checkbox"/>	<input type="checkbox"/>	DURHAM	DURHAM AREA TRANSIT AUTHORITY	TP-5108	PLANNING ASSISTANCE - 5303		1960	1400	5303	CP	112	CP	112	CP	112	CP	112			
L																				
S																				
PT																				
FUNDS AUTHORIZED IN PROGRESS																				
<input type="checkbox"/>	<input type="checkbox"/>	DURHAM	DURHAM COUNTY ACCESS	TK-6126	ADMINISTRATION		1083	831	5311	O	63	O	63	O	63	O	63			
L																				
S																				
PT																				
FUNDS AUTHORIZED IN PROGRESS																				
<input checked="" type="checkbox"/>	<input type="checkbox"/>	DURHAM	GO TRIANGLE	TD-5286	GOTRIANGLE TRANSIT CORRIDORS. IMPROVEMENT OF ROXBORO TRANSIT CORRIDOR FROM DENFIELD STREET TO PETTIGREW STREET, DURHAM STATION ACCESS, STOP IMPROVEMENTS, AND BUS SHELTERS.		1590		5307			C	1272							
T																				
L																				
REG																				

DIV - Division Category
 HF - State Dollars (Non STI)
 SW - Statewide Category
 EX - Exempt Category
 REG - Regional Category
 TRN - Transition Project

COST AND SCHEDULES ARE PRELIMINARY AND SUBJECT TO SIGNIFICANT CHANGE AS MORE INFORMATION BECOMES AVAILABLE

NCBOT AMENDED STIP JULY - 2020

NON-HIGHWAY PROGRAM

DIVISION	COMMITTED / NON	COUNTY	ROUTE/CITY	ID NUMBER	LOCATION / DESCRIPTION	LENGTH	TOTAL PROJ COST (THOU)	PRIOR YEARS COST (THOU)	TYPE OF WORK / ESTIMATED COST IN THOUSANDS / PROJECT BREAKS										UNFUNDED FUTURE YEARS	
									STATE TRANSPORTATION IMPROVEMENT PROGRAM					DEVELOPMENTAL PROGRAM						
5									FUNDS	FY 2020	FY 2021	FY 2022	FY 2023	FY 2024	FY 2025	FY 2026	FY 2027	FY 2028	FY 2029	
PUBLIC TRANSPORTATION PROJECTS																				
<input checked="" type="checkbox"/>	<input type="checkbox"/>	DURHAM	GO TRIANGLE	TD-5294 REG	NC 98 (HOLLOWAY STREET) TRANSIT CORRIDOR. CONSTRUCT ACCESS AND BUS STOP IMPROVEMENTS.		1166	1166												
UNDER CONSTRUCTION BY GO TRIANGLE																				
<input type="checkbox"/>	<input type="checkbox"/>	DURHAM	GO TRIANGLE	TG-5255 REG	ESTABLISH NEIGHBORHOOD TRANSIT CENTERS IN DURHAM.															
IN PROGRESS																				
<input type="checkbox"/>	<input type="checkbox"/>	DURHAM	GO TRIANGLE	TG-5235 DIV	SAFETY AND SECURITY - CAMERAS.		171	171	BGDA											
IN PROGRESS																				
<input type="checkbox"/>	<input type="checkbox"/>	DURHAM	GO TRIANGLE TRANSIT	TD-5273 EX	ROUEMONT PARK-AND-RIDE. PROFESSIONAL SERVICES AND PROPERTY ACQUISITION.		249	249												
IN PROGRESS BY TRIANGLE TRANSIT																				
<input type="checkbox"/>	<input type="checkbox"/>	DURHAM WAKE	GOTRIANGLE TRANSIT	TA-6668 REG	PURCHASE EXPANSION VEHICLES FOR DRX ROUTE.		2431	2431												
IN ACQUISITION																				
<input type="checkbox"/>	<input type="checkbox"/>	DURHAM ORANGE	TRIANGLE TRANSIT AUTHORITY	TA-4818B PT	REPLACEMENT BUS		6491	5529			CP 770									
IN ACQUISITION																				
<input type="checkbox"/>	<input type="checkbox"/>	DURHAM ORANGE WAKE	TRIANGLE TRANSIT AUTHORITY	TE-4903A PT	FIXED GUIDEWAY - LIGHT RAIL SERVICE-CARY/RALEIGH	1502000	2000		FED	C 500000	C 500000	C 500000								
FREIGHT RAIL PROJECTS																				
<input checked="" type="checkbox"/>	<input type="checkbox"/>	DURHAM	NORFOLK SOUTHERN H LINE	P-5717 REG	CROSSING 734742W AT SR 1121 (CORNWALLIS ROAD) IN DURHAM. CONSTRUCT GRADE SEPARATION.		28678	1200			R 125	R 2375								
"O" FUNDING REFLECTS PARTICIPATION BY NORFOLK SOUTHERN CORPORATION																				
<input type="checkbox"/>	<input type="checkbox"/>	DURHAM	NORFOLK SOUTHERN H LINE	P-5706 SW	EAST DURHAM RAILROAD SAFETY PROJECT. PROJECT WILL STRAIGHTEN EXISTING RAILROAD CURVATURE BETWEEN CP NELSON AND CP EAST DURHAM AND INCLUDES A COMBINATION OF GRADE SEPARATIONS AND CLOSURES AT ELLIS ROAD SOUTH END (734737A), GLOVER ROAD (734735L), AND WRENN	6.9	47428	4928			R 3109	R 3109	R 3109							
"O" FUNDING REFLECTS PARTICIPATION BY NORFOLK SOUTHERN CORPORATION																				

DIV - Division Category
 HF - State Dollars (Non STI)
 SW - Statewide Category
 EX - Exempt Category
 REG - Regional Category
 TRN - Transition Project

COST AND SCHEDULES ARE PRELIMINARY AND SUBJECT TO SIGNIFICANT CHANGE AS MORE INFORMATION BECOMES AVAILABLE

NCBOT AMENDED STIP JULY - 2020

NON-HIGHWAY PROGRAM

DIVISION	COMMITTED / NON	COUNTY	ROUTE/CITY	ID NUMBER	LOCATION / DESCRIPTION	LENGTH	TOTAL PROJ COST (THOU)	PRIOR YEARS COST (THOU)	TYPE OF WORK / ESTIMATED COST IN THOUSANDS / PROJECT BREAKS										UNFUNDED FUTURE YEARS				
									STATE TRANSPORTATION IMPROVEMENT PROGRAM					DEVELOPMENTAL PROGRAM									
5									FUNDS	FY 2020	FY 2021	FY 2022	FY 2023	FY 2024	FY 2025	FY 2026	FY 2027	FY 2028	FY 2029				
PASSENGER RAIL PROJECTS																							
<input type="checkbox"/>	<input type="checkbox"/>	ALAMANCE CABARRUS DAVIDSON DURHAM GUILFORD MECKLENBURG ORANGE ROWAN WAKE	VARIOUS	P-4405	PRIVATE CROSSING SAFETY INITIATIVE TO CLOSE OR ENHANCE PROTECTION AT RAILROAD CROSSINGS BETWEEN RALEIGH AND CHARLOTTE.		10291	10291															
TRN																							
IN PROGRESS																							
<input type="checkbox"/>	<input type="checkbox"/>	DURHAM WAKE	VARIOUS PIEDMONT CORRIDOR	U-4716	VARIOUS ROUTES AND NORFOLK SOUTHERN RAILROAD-NORTH CAROLINA RAILROAD IN DURHAM AND MORRISVILLE, SOUTH OF I-40 TO NORTH OF MCCRIMMON PARKWAY. CONSTRUCT A GRADE SEPARATION AT SR 1978 (HOPSON ROAD), EXTEND CHURCH STREET TO HOPSON ROAD, CLOSE CHURCH STREET C		36062	31776															
										O										R	1126	D	
										O										C	3160	D	
																				COMMITTED / NO <input type="checkbox"/>		A NORFOLK SOUTHERN RAILROAD-NORTH CAROLINA RAILROAD. CONSTRUCT RAILROAD GRADE SEPARATION AND SHIFT RAIL LINE - PROJECT COMPLETE	
																				COMMITTED / NO <input type="checkbox"/>		TRN B NORFOLK SOUTHERN RAILROAD / NC RAILROAD TO SR 1978 (HOPSON ROAD) REALIGN AND CLOSE CROSSING 734 748M OF THE NORFOLK SOUTHERN-NORTH CAROLINA RAILROAD - PROJECT COMPLETE	
																				COMMITTED / NO <input type="checkbox"/>		C CLEGG TO NELSON. CONSTRUCT PASSING SIDING - UNDER CONSTRUCTION	
																				COMMITTED / NO <input type="checkbox"/>		D SR 1978 (HOPSON ROAD), EAST OF SR 1999 (DAVIS DRIVE) TO NC 54, WIDEN TO MULTILANES	
<input type="checkbox"/>	<input type="checkbox"/>	DURHAM FRANKLIN GRANVILLE PERSON VANCE WAKE WARREN	VARIOUS	Y-5805	TRAFFIC SEPARATION STUDY IMPLEMENTATION AND CLOSURES IN DIVISION 5.																		
DIV																							
INDIVIDUAL PROJECTS AND FUNDING TO BE REQUESTED IN THE FUTURE AS NEEDED.																							
<input type="checkbox"/>	<input type="checkbox"/>	DURHAM FRANKLIN GRANVILLE PERSON VANCE WAKE WARREN	VARIOUS	Z-5805	HIGHWAY-RAIL GRADE CROSSING SAFETY IMPROVEMENTS IN DIVISION 5.																		
DIV																							
INDIVIDUAL PROJECTS AND FUNDING TO BE REQUESTED IN THE FUTURE AS NEEDED.																							
<input type="checkbox"/>	<input type="checkbox"/>	ALAMANCE CABARRUS DAVIDSON DURHAM GUILFORD MECKLENBURG ORANGE RANDOLPH ROWAN WAKE	NCRR	P-5719	PURCHASE AND REFURBISH RAIL CARS FOR PIEDMONT SERVICE EXPANSION.		45277	45277															
																				COMMITTED / NO <input checked="" type="checkbox"/>		EX A ACQUIRE AND REBUILD 2 ADDITIONAL LOCOMOTIVES - IN PROGRESS	
																				COMMITTED / NO <input checked="" type="checkbox"/>		EX B ACQUIRE AND REFURBISH 2 COACH AND 1 LOUNGE/BAGGAGE RAIL CARS - IN PROGRESS	
																				COMMITTED / NO <input checked="" type="checkbox"/>		REG C ACQUIRE AND REFURBISH 8 RAIL CARS - IN PROGRESS	

DIV - Division Category EX - Exempt Category
 HF - State Dollars (Non STI) REG - Regional Category
 SW - Statewide Category TRN - Transition Project

COST AND SCHEDULES ARE PRELIMINARY AND SUBJECT TO SIGNIFICANT CHANGE AS MORE INFORMATION BECOMES AVAILABLE

NCBOT AMENDED STIP JULY - 2020

NON-HIGHWAY PROGRAM

DIVISION	COMMITTED / NON	COUNTY	ROUTE/CITY	ID NUMBER	LOCATION / DESCRIPTION	LENGTH	TOTAL PROJ COST (THOU)	PRIOR YEARS COST (THOU)	TYPE OF WORK / ESTIMATED COST IN THOUSANDS / PROJECT BREAKS										UNFUNDED FUTURE YEARS		
									STATE TRANSPORTATION IMPROVEMENT PROGRAM					DEVELOPMENTAL PROGRAM							
5									FUNDS	FY 2020	FY 2021	FY 2022	FY 2023	FY 2024	FY 2025	FY 2026	FY 2027	FY 2028	FY 2029		
PUBLIC TRANSPORTATION PROJECTS																					
<input type="checkbox"/>	<input type="checkbox"/>	FRANKLIN	KERR AREA	TK-6139	ADMINISTRATION		7143	5095	5311	AD	409	AD	409	AD	409	AD	409				
		GRANVILLE	TRANSPORTATION						L	AD	77	AD	77	AD	77	AD	77				
		VANCE							S	AD	26	AD	26	AD	26	AD	26				
		WARREN																			
				PT																	
FUNDS AUTHORIZED IN PROGRESS																					
<input type="checkbox"/>	<input type="checkbox"/>	FRANKLIN	KERR AREA	TO-6103	OPERATING ASSISTANCE		1714	1234	5311	O	60	O	60	O	60	O	60				
		GRANVILLE	TRANSPORTATION						L	O	60	O	60	O	60	O	60				
		VANCE																			
		WARREN																			
				PT																	
FUNDS AUTHORIZED IN PROGRESS																					
FREIGHT RAIL PROJECTS																					
<input type="checkbox"/>	<input type="checkbox"/>	FRANKLIN	CSX S-LINE	P-5753	CSX S-LINE FROM RALEIGH TO VIRGINIA STATE LINE AND CSX SA-LINE FROM RALEIGH TO WELDON. ACQUIRE RIGHT OF WAY, UPGRADE EXISTING TRACK AND CONSTRUCT NEW TRACK.	50															
		HALIFAX	CSX SA-LINE																		
		VANCE																			
		WAKE																			
		WARREN																			
PROGRAMMED FOR PLANNING AND ENVIRONMENTAL STUDY ONLY																					
BICYCLE AND PEDESTRIAN PROJECTS																					
<input type="checkbox"/>	<input type="checkbox"/>	GRANVILLE	US 15	EB-5513 TRN	SR 1110 (WEST HILLSBORO STREET) TO NC 56 IN CREEDMOOR. CONSTRUCT SIDEWALK / PATH.	0.7	875	875													
UNDER CONSTRUCTION BY CITY OF CREEDMOOR; LET WITH C-5166A AND C-5166B																					
AVIATION PROJECTS																					
<input checked="" type="checkbox"/>	<input type="checkbox"/>	PERSON	PERSON COUNTY EXECUTIVE AIRPORT (TDF)	AV-5818 DIV	EXTEND RUNWAY TO TOTAL LENGTH OF 7000 FT, CONSTRUCT TAXIWAY EXTENSION AND RELOCATE SR 1311 (GATES MILL ROAD).		12353	1123	T			C	5615	C	5615						
FUNDS AUTHORIZED IN PROGRESS																					
PUBLIC TRANSPORTATION PROJECTS																					
<input type="checkbox"/>	<input type="checkbox"/>	PERSON	PERSON COUNTY	TK-6153	ADMINISTRATION		2243	1579	5311	O	133	O	133	O	133	O	133				
									5311												
									L	O	25	O	25	O	25	O	25				
									S	O	8	O	8	O	8	O	8				
				PT																	
FUNDS AUTHORIZED IN PROGRESS																					
PUBLIC TRANSPORTATION PROJECTS																					
<input type="checkbox"/>	<input type="checkbox"/>	VANCE	KERR AREA TRANSPORTATION AUTHORITY	TA-6711	PURCHASE ONE (1) EXPANSION VEHICLE.		56		FEDT	A	44										
									T	A	6										
									L	A	6										
				REG																	
FUNDS AUTHORIZED IN PROGRESS																					
<input type="checkbox"/>	<input type="checkbox"/>	VANCE	KERR AREA TRANSPORTATION AUTHORITY	TA-6667	EXPANSION VEHICLES.		57	57													
				REG																	
IN PROGRESS																					

DIV - Division Category EX - Exempt Category
 HF - State Dollars (Non STI) REG - Regional Category
 SW - Statewide Category TRN - Transition Project

COST AND SCHEDULES ARE PRELIMINARY AND SUBJECT TO SIGNIFICANT CHANGE AS MORE INFORMATION BECOMES AVAILABLE

NCBOT AMENDED STIP JULY - 2020

NON-HIGHWAY PROGRAM

DIVISION	COMMITTED / NON	COUNTY	ROUTE/CITY	ID NUMBER	LOCATION / DESCRIPTION	LENGTH	TOTAL PROJ COST (THOU)	PRIOR YEARS COST (THOU)	TYPE OF WORK / ESTIMATED COST IN THOUSANDS / PROJECT BREAKS										UNFUNDED FUTURE YEARS	
									STATE TRANSPORTATION IMPROVEMENT PROGRAM					DEVELOPMENTAL PROGRAM						
5									FUNDS	FY 2020	FY 2021	FY 2022	FY 2023	FY 2024	FY 2025	FY 2026	FY 2027	FY 2028	FY 2029	
AVIATION PROJECTS																				
<input checked="" type="checkbox"/>	<input type="checkbox"/>	WAKE	RALEIGH DURHAM INTERNATIONAL AIRPORT (RDU)	AV-5700	RECONSTRUCT RUNWAY 5L-23R.		100000		O	C	99500									
									T	C	500									
BICYCLE AND PEDESTRIAN PROJECTS																				
<input type="checkbox"/>	<input type="checkbox"/>	WAKE	SR 1306 (LAURA DUNCAN ROAD)	EB-6019	APEX COMMUNITY PARK AND NORTH SALEM STREET IN APEX. IMPROVE SAFETY OF PEDESTRIAN CROSSING.		563		9	BGDA		C	388							
										L		C	166							
DIV																				
PLANNING / DESIGN / RIGHT OF WAY / CONSTRUCTION BY TOWN OF APEX																				
<input checked="" type="checkbox"/>	<input type="checkbox"/>	WAKE	SR 1635 (MCCRIMMON PARKWAY)	EB-5892	SR 1613 (DAVIS DRIVE) TO TOWN HALL DRIVE IN MORRISVILLE. FILL IN SIDEWALK GAPS AND INSTALL PEDESTRIAN SIGNALS AND CROSSWALK.	0.1														
DIV																				
PROJECT DELETED, WORK TO BE ACCOMPLISHED UNDER U-5747.																				
<input checked="" type="checkbox"/>	<input type="checkbox"/>	WAKE	SR 1637 (CHURCH STREET)	EB-5838	SR 3014 (MORRISVILLE-CARPENTER ROAD) TO DURHAM COUNTY LINE IN MORRISVILLE. CONSTRUCT SIDEWALKS TO FILL IN GAPS.	3	2000	300	TAANY			C	1360							
									L			C	340							
DIV																				
<input checked="" type="checkbox"/>	<input type="checkbox"/>	WAKE	SR 3015 (AIRPORT BOULEVARD)	EB-5814	MCCRIMMON PARKWAY TO FACTORY SHOPPES ROAD IN MORRISVILLE. CONSTRUCT SIDEWALK.		325	65	TAANY	C	208									
									L	C	52									
DIV																				
<input type="checkbox"/>	<input type="checkbox"/>	WAKE	US 401 BUSINESS (SOUTH MAIN STREET)	EB-6047	SR 2051 (BURLINGTON MILLS ROAD) TO NORTH OF SR 1003 (EAST YOUNG STREET) / SR 1945 (WEST YOUNG STREET) IN ROLESVILLE. CONSTRUCT SIDEWALK EXTENSIONS AND COMPLETE STREET IMPROVEMENTS.		3688		BGDA			C	2950							
									L			C	738							
DIV																				
<input type="checkbox"/>	<input type="checkbox"/>	WAKE	US 64 BUSINESS WENDELL BOULEVARD (WENDELL BOULEVARD)	EB-6048	NORTH OF SR 2346 (HANOR LANE) TO EAST OF SR 2353 (OLD WILSON ROAD) IN WENDELL. CONSTRUCT GEOMETRIC IMPROVEMENTS, SIDEWALK EXTENSION AND INSTALL PEDESTRIAN CROSSING AT SR 2329 (MARSHBURN ROAD).		783		BGDA			R	319							
									L			R	80							
									BGDA			C	307							
									L			C	77							
DIV																				
<input checked="" type="checkbox"/>	<input type="checkbox"/>	WAKE	SR 1012 (WESTERN BOULEVARD)	EB-5718	CONSTRUCT BICYCLE / PEDESTRIAN TUNNEL IMMEDIATELY WEST OF SR 1321 (AVENT FERRY ROAD) IN RALEIGH.		4000		TAANY			C	3200							
									L			C	800							
DIV																				
COORDINATE WITH B-5675 (NON-STIP PROJECT) AND TO-6166																				
<input type="checkbox"/>	<input type="checkbox"/>	WAKE	AVENT FERRY ROAD	EB-6049	COTTEN LANE TO WEST BALLANTINE STREET AND CONNECTING FROM THE SOUTH / EAST SIDE OF AVENT FERRY ROAD TO STINSON AVENUE VIA PINE AVENUE IN HOLLY SPRINGS. CONSTRUCT SIDEWALK EXTENSIONS.	0.3	1250		BGDA			C	1000							
									L			C	250							
DIV																				
<input checked="" type="checkbox"/>	<input type="checkbox"/>	WAKE	SR 3014 (MORRISVILLE-CARPENTER ROAD)	EB-5839	TOWN HALL DRIVE TO MISTY GROVES CIRCLE IN MORRISVILLE. CONSTRUCT SIDEWALK ON SOUTH SIDE.	0.2	75	75												
DIV																				
PROJECT DELETED. WORK TO BE ACCOMPLISHED UNDER U-5618.																				

DIV - Division Category
 HF - State Dollars (Non STI)
 SW - Statewide Category
 EX - Exempt Category
 REG - Regional Category
 TRN - Transition Project

COST AND SCHEDULES ARE PRELIMINARY AND SUBJECT TO SIGNIFICANT CHANGE AS MORE INFORMATION BECOMES AVAILABLE

NCBOT AMENDED STIP JULY - 2020

NON-HIGHWAY PROGRAM

DIVISION	COMMITTED / NON	COUNTY	ROUTE/CITY	ID NUMBER	LOCATION / DESCRIPTION	LENGTH	TOTAL PROJ COST (THOU)	PRIOR YEARS COST (THOU)	TYPE OF WORK / ESTIMATED COST IN THOUSANDS / PROJECT BREAKS										UNFUNDED FUTURE YEARS	
									STATE TRANSPORTATION IMPROVEMENT PROGRAM					DEVELOPMENTAL PROGRAM						
									FUNDS	FY 2020	FY 2021	FY 2022	FY 2023	FY 2024	FY 2025	FY 2026	FY 2027	FY 2028	FY 2029	
BICYCLE AND PEDESTRIAN PROJECTS																				
<input type="checkbox"/>	<input type="checkbox"/>	WAKE	BEAVER CREEK GREENWAY EXTENSION	EB-6021	KELLY ROAD PARK TO APEX NATURE PARK IN APEX. GREENWAY EXTENSION. REALIGN ADJACENT SEGMENT OF EXISTING BEAVER CREEK GREENWAY.		6565		TADA											
				DIV					L											
<input checked="" type="checkbox"/>	<input type="checkbox"/>	WAKE	BLACK CREEK GREENWAY	EB-5894	PHASES I, II AND V, WEST DYNASTY DRIVE TO OLD REEDY CREEK ROAD IN CARY. CONSTRUCT GREENWAY.	2.7	6241	10	TAANY											
				DIV					L											
<input checked="" type="checkbox"/>	<input type="checkbox"/>	WAKE	SR 4363 (MARTIN LUTHER KING, JR. BOULEVARD)	EB-5709	SOUTH SAUNDERS STREET TO SR 1007 (POOLE ROAD) IN RALEIGH. CONSTRUCT DEDICATED BICYCLE LANES.	2.8	1000	1000												
				DIV																
PROJECT DELETED AT THE REQUEST OF DIVISION AND MPO. PROJECT DECLINED BY THE TOWN.																				
<input checked="" type="checkbox"/>	<input type="checkbox"/>	WAKE	NC 55 (EAST WILLIAMS STREET)	EB-5895	SR 1301 (SUNSET LAKE ROAD) TO NC 55 IN HOLLY SPRINGS. CONSTRUCT SIDEWALK.	0.9	600	100	TAANY	C	400									
				DIV					L	C	100									
RIGHT-OF-WAY IN PROGRESS																				
<input type="checkbox"/>	<input type="checkbox"/>	WAKE	(SR 1307) WEST CHATHAM STREET	EB-6046	HUNTER STREET TO SAUNDER STREET IN APEX. CONSTRUCT SIDEWALK EXTENSIONS AND IMPROVE SAFETY OF PEDESTRIAN CROSSING.		953		BGDA											
				DIV					L											
PUBLIC TRANSPORTATION PROJECTS																				
<input type="checkbox"/>	<input checked="" type="checkbox"/>	WAKE	VARIOUS	TD-5307	TRIANGLE TOWN CENTER. CONSTRUCT TRANSIT CENTER AND PARK-AND-RIDE FACILITY.		3500		T											
				DIV					O											
<input type="checkbox"/>	<input type="checkbox"/>	JOHNSTON WAKE	VARIOUS	TO-6166	BUS RAPID TRANSIT SERVICE, MORRISVILLE TO CLAYTON. CONSTRUCT INFRASTRUCTURE, PURCHASE VEHICLES, AND ESTABLISH SERVICE.		115001		T							R	5100			
				REG					L							R	900			
									T							U	1417			
									L							U	250			
									T											
									L											
																C	19550			
																C	3450			
<input type="checkbox"/>	<input type="checkbox"/>	WAKE	TRIANGLE TRANSIT AUTHORITY	TE-4903B	FIXED GUIDEWAY - COMMUTER RAIL SERVICE- DURHAM/RALEIGH		666	444	FED	C	222									
				PT																
<input type="checkbox"/>	<input type="checkbox"/>	WAKE	TRIANGLE TRANSIT AUTHORITY	TO-5131	OPERATING ASSISTANCE		27619	19811	SMAP	O	1952		O	1952		O	1952		O	1952
				PT																
FUNDS AUTHORIZED IN PROGRESS																				
<input type="checkbox"/>	<input type="checkbox"/>	WAKE	TRIANGLE TRANSIT AUTHORITY	TP-4732B	PLANNING ASSISTANCE		8429	5477	5307	PL	590		PL	590		PL	590		PL	590
				PT					L	PL	74		PL	74		PL	74		PL	74
									S	PL	74		PL	74		PL	74		PL	74
FUNDS AUTHORIZED IN PROGRESS																				

DIV - Division Category
 HF - State Dollars (Non STI)
 SW - Statewide Category
 EX - Exempt Category
 REG - Regional Category
 TRN - Transition Project

COST AND SCHEDULES ARE PRELIMINARY AND SUBJECT TO SIGNIFICANT CHANGE AS MORE INFORMATION BECOMES AVAILABLE

NCBOT AMENDED STIP JULY - 2020

NON-HIGHWAY PROGRAM

DIVISION	COMMITTED / NON	COUNTY	ROUTE/CITY	ID NUMBER	LOCATION / DESCRIPTION	LENGTH	TOTAL PROJ COST (THOU)	PRIOR YEARS COST (THOU)	TYPE OF WORK / ESTIMATED COST IN THOUSANDS / PROJECT BREAKS										UNFUNDED FUTURE YEARS		
									STATE TRANSPORTATION IMPROVEMENT PROGRAM					DEVELOPMENTAL PROGRAM							
5									FUNDS	FY 2020	FY 2021	FY 2022	FY 2023	FY 2024	FY 2025	FY 2026	FY 2027	FY 2028	FY 2029		
PUBLIC TRANSPORTATION PROJECTS																					
<input type="checkbox"/>	<input type="checkbox"/>	WAKE	CAPITAL AREA TRANSIT	TQ9037	5310 ADMINISTRATION		295	230	5310	AD	65										
PT																					
FUNDS AUTHORIZED IN PROGRESS																					
<input type="checkbox"/>	<input type="checkbox"/>	WAKE	CAPITAL AREA TRANSIT	TA-5202	ADA EXPANSION BUS		3800	2944	5307	CP	240										
L																					
S																					
PT																					
FUNDS AUTHORIZED IN PROGRESS																					
<input type="checkbox"/>	<input type="checkbox"/>	WAKE	CAPITAL AREA TRANSIT	TA-5140	BUS REPLACEMENT		15200	12910	5307	CP	1750										
L																					
S																					
PT																					
FUNDS AUTHORIZED IN PROGRESS																					
<input type="checkbox"/>	<input type="checkbox"/>	WAKE	CAPITAL AREA TRANSIT	TA-4903A	PURCHASE REPLACEMENT HYBRID BUSES		11452	10326	5307	CP	900										
CMAQ																					
L																					
S																					
PT																					
<input type="checkbox"/>	<input type="checkbox"/>	WAKE	CAPITAL AREA TRANSIT	TG-4792B	ADA PARATRANSIT SERVICE		8227	7102	5307	O	900										
L																					
O																					
PT																					
FUNDS AUTHORIZED IN PROGRESS																					
<input type="checkbox"/>	<input type="checkbox"/>	WAKE	CAPITAL AREA TRANSIT	TO-5128	OPERATING ASSISTANCE		40308	28308	SMAP	O	3000	O	3000	O	3000	O	3000				
PT																					
FUNDS AUTHORIZED IN PROGRESS																					
<input type="checkbox"/>	<input type="checkbox"/>	WAKE	CAPITAL AREA TRANSIT	TP-5100A	PLANNING ASSISTANCE - 5303		5575	3703	5303	PL	375	PL	375	PL	375	PL	375				
L																					
S																					
PT																					
FUNDS AUTHORIZED IN PROGRESS																					
<input type="checkbox"/>	<input type="checkbox"/>	WAKE	CAPITAL AREA TRANSIT	TP-5100B	PLANNING ASSISTANCE - 5307		7106	5106	5307	PL	400	PL	400	PL	400	PL	400				
L																					
S																					
PT																					
FUNDS AUTHORIZED IN PROGRESS																					
<input type="checkbox"/>	<input type="checkbox"/>	WAKE	CAPITAL AREA TRANSIT	TQ-6953	5310 OPERATING		2972	2372	5310	O	300										
L																					
O																					
PT																					
FUNDS AUTHORIZED IN PROGRESS																					
<input type="checkbox"/>	<input type="checkbox"/>	WAKE	CAPITAL AREA TRANSIT	TQ-7006	5310 ADMIN.		295	230	5310	AD	65										
PT																					
<input type="checkbox"/>	<input type="checkbox"/>	WAKE	CAPITAL AREA TRANSIT	TQ-9037	5310 CAPITAL		2301	1832	5310	CP	375										
L																					
CP																					
PT																					
FUNDS AUTHORIZED IN PROGRESS																					

DIV - Division Category
 HF - State Dollars (Non STI)
 SW - Statewide Category
 EX - Exempt Category
 REG - Regional Category
 TRN - Transition Project

COST AND SCHEDULES ARE PRELIMINARY AND SUBJECT TO SIGNIFICANT CHANGE AS MORE INFORMATION BECOMES AVAILABLE

NCBOT AMENDED STIP JULY - 2020

NON-HIGHWAY PROGRAM

DIVISION	COMMITTED / NON	COUNTY	ROUTE/CITY	ID NUMBER	LOCATION / DESCRIPTION	LENGTH	TOTAL PROJ COST (THOU)	PRIOR YEARS COST (THOU)	TYPE OF WORK / ESTIMATED COST IN THOUSANDS / PROJECT BREAKS															
									STATE TRANSPORTATION IMPROVEMENT PROGRAM								DEVELOPMENTAL PROGRAM				UNFUNDED FUTURE YEARS			
									FY 2020	FY 2021	FY 2022	FY 2023	FY 2024	FY 2025	FY 2026	FY 2027	FY 2028	FY 2029						
PUBLIC TRANSPORTATION PROJECTS																								
<input type="checkbox"/>	<input type="checkbox"/>	WAKE	CAPITAL AREA TRANSIT	TS-5104	SAFETY & SECURITY - MIN. 1% SET ASIDE		1208	784	5307	CP	85	CP	85	CP	85	CP	85							
									L	CP	21	CP	21	CP	21	CP	21							
PT																								
FUNDS AUTHORIZED IN PROGRESS																								
<input checked="" type="checkbox"/>	<input type="checkbox"/>	WAKE	CARY TRANSIT / C-TRAN	TD-5264B	CONSTRUCT BUS MAINTENANCE FACILITY AT TOWERVIEW COURT IN CARY.		7088	88	FEDT	C	5600													
									T	C	700													
									L	C	700													
DIV																								
<input type="checkbox"/>	<input type="checkbox"/>	WAKE	CARY TRANSIT/C-TRAN	TG-4806	PREVENTIVE MAINTENANCE, BUS FACILITIES, SUPPORT EQUIPMENT, AND SOFTWARE		3395	2780	5307	CP	300													
									5339	CP	190													
									L	CP	125													
PT																								
FUNDS AUTHORIZED IN PROGRESS																								
<input type="checkbox"/>	<input type="checkbox"/>	WAKE	CARY TRANSIT/C-TRAN	TG-4935A	ROUTINE CAPITAL - COST OF CONTRACTING		78490	44215	5307	O	2000	O	2000	O	2200	O	2200	O	2200	O	2300			
									5339	O	190													
									L	O	3485	O	3520	O	3520	O	3520	O	3520	O	3620			
PT																								
FUNDS AUTHORIZED IN PROGRESS																								
<input type="checkbox"/>	<input type="checkbox"/>	WAKE	CARY TRANSIT/C-TRAN	TO-5129	OPERATING ASSISTANCE		3726	2276	5307	O	50													
									L	O	50													
									SMAP	O	210	O	220	O	220	O	230	O	230	O	240			
PT																								
FUNDS AUTHORIZED IN PROGRESS																								
<input type="checkbox"/>	<input type="checkbox"/>	WAKE	CARY TRANSIT/C-TRAN	TP-5112	PLANNING ASSISTANCE		2989	1153	5307	PL	230	PL	240	PL	250	PL	260	PL	270	PL	280			
									5311															
									L	PL	46	PL	48	PL	50	PL	52	PL	54	PL	56			
									S															
PT																								
FUNDS AUTHORIZED IN PROGRESS																								
<input checked="" type="checkbox"/>	<input type="checkbox"/>	WAKE	GO RALEIGH	TA-5186	SIX EXPANSION BUSES FOR ADDING ROUTE EXPANSION SERVICE.		2610	2610																
DIV																								
ACQUISITION IN PROGRESS BY GO RALEIGH																								
<input type="checkbox"/>	<input type="checkbox"/>	WAKE	GO RALEIGH	TP-5160	ALTERNATIVES REFINEMENT AND PROJECT DEVELOPMENT		25004	4316	L			R	510											
									L	PL	322	PL	510											
									L			C	9673	C	9673									
PT																								
<input type="checkbox"/>	<input type="checkbox"/>	WAKE	GO RALEIGH TRANSIT	TD-5309	DESIGN, RIGHT OF WAY, AND CONSTRUCTION OF UP TO 100 NEW BUS STOP SITES IN THE CITY OF RALEIGH. SITES WILL BE BUILT FOR ADA ACCESSIBILITY AS WELL AS PASSENGER AMENITIES WHEN APPROPRIATE. PHASE PE		752		BGDA	PE	601													
									L	PE	151													
PT																								
<input checked="" type="checkbox"/>	<input type="checkbox"/>	WAKE	GO RALEIGH TRANSIT	TD-5272	SOUTH WILMINGTON STREET AT PECAN ROAD IN RALEIGH. CONSTRUCT OFF-STREET TRANSFER FACILITY.																			
DIV																								
UNDER CONSTRUCTION BY GO RALEIGH																								
<input checked="" type="checkbox"/>	<input type="checkbox"/>	WAKE	GO RALEIGH TRANSIT	TD-4912	US 64 BUSINESS (NEW HOPE ROAD) IN RALEIGH. CONSTRUCT TRANSFER FACILITY.		880	880																
DIV																								
UNDER CONSTRUCTION BY GO RALEIGH																								

DIV - Division Category EX - Exempt Category
 HF - State Dollars (Non STI) REG - Regional Category
 SW - Statewide Category TRN - Transition Project

NCBOT AMENDED STIP JULY - 2020

NON-HIGHWAY PROGRAM

DIVISION	COMMITTED / NON	COUNTY	ROUTE/CITY	ID NUMBER	LOCATION / DESCRIPTION	LENGTH	TOTAL PROJ COST (THOU)	PRIOR YEARS COST (THOU)	TYPE OF WORK / ESTIMATED COST IN THOUSANDS / PROJECT BREAKS										UNFUNDED FUTURE YEARS	
									STATE TRANSPORTATION IMPROVEMENT PROGRAM					DEVELOPMENTAL PROGRAM						
5									FUNDS	FY 2020	FY 2021	FY 2022	FY 2023	FY 2024	FY 2025	FY 2026	FY 2027	FY 2028	FY 2029	
PUBLIC TRANSPORTATION PROJECTS																				
<input type="checkbox"/>	<input type="checkbox"/>	WAKE	GO RALEIGH TRANSIT	TD-5309A	DESIGN, RIGHT OF WAY, AND CONSTRUCTION OF UP TO 100 NEW BUS STOPS IN THE CITY OF RALEIGH. SITES WILL BE BUILT FOR ADA ACCESSIBILITY AS WELL AS PASSENGER AMENITIES WHEN APPROPRIATE. PHASE ROW		250		5307	R	200									
				PT					L	R	50									
<input type="checkbox"/>	<input type="checkbox"/>	WAKE	GO RALEIGH TRANSIT	TD-5309B	DESIGN, RIGHT OF WAY, AND CONSTRUCTION OF UP TO 100 NEW BUS STOP SIGHTS IN THE CITY OF RALEIGH. SITES WILL BE BUILT FOR ADA ACCESSIBILITY AS WELL AS PASSENGER AMENITIES WHEN APPROPRIATE. PHASE CON		1500		BGDA	C	1200									
				PT					L	C	300									
<input checked="" type="checkbox"/>	<input type="checkbox"/>	WAKE	GO TRIANGLE	TD-5293	INTERSECTION OF SR 2298 (EDENTON STREET) AND NORTH SALISBURY STREET IN RALEIGH. CONSTRUCT BUS STOP SHELTER.		44	44	UNDER CONSTRUCTION BY GO TRIANGLE											
<input checked="" type="checkbox"/>	<input type="checkbox"/>	WAKE	GO TRIANGLE	TD-5287	PARK AND RIDE LOT AT SR 1774 (DISTRICT DRIVE). ADD SPACES, IMPROVE LIGHTING AND CONSTRUCT SHELTERS.		720	720	IN PROGRESS											
<input type="checkbox"/>	<input type="checkbox"/>	WAKE	GO TRIANGLE	TD-5269	UNION STATION IN RALEIGH. CONSTRUCT BUS COMPONENT.		53160		DP	C	20000									
				DIV					T											
									O	C	24300									
<input checked="" type="checkbox"/>	<input type="checkbox"/>	WAKE	GO TRIANGLE	TD-5285	EXPAND EXISTING GARAGE FACILITY IN MORRISVILLE.		15300	15300	"O" FUNDING REFLECTS WAKE COUNTY TAX DISTRICT FUNDS AND GO TRIANGLE FUNDS; "DP" FUNDING REFLECTS "BUILD" DISCRETIONARY AWARD											
				REG					IN PROGRESS											
<input type="checkbox"/>	<input type="checkbox"/>	ORANGE	GOTRIANGLE	TA-6669	PURCHASE EXPANSION VEHICLES FOR CRX ROUTE.		2431	2431	IN ACQUISITION											
		WAKE	TRANSIT	REG					5311	O	111		O	111		O	111		O	111
									5311											
									L	O	59		O	59		O	59		O	59
									S	O	225		O	225		O	225		O	225
<input type="checkbox"/>	<input type="checkbox"/>	WAKE	WAKE COORDINATED TRANSPORTATION SERVICE	TK-6170	ADMINISTRATION		5422	3842	FUNDS AUTHORIZED IN PROGRESS											
				PT					5307			CP	962							
									5339											
<input type="checkbox"/>	<input type="checkbox"/>	WAKE	TRIANGLE TRANSIT AUTHORITY	TA-4818A	EXPANSION BUS		7410	6448	FUNDS AUTHORIZED IN PROGRESS											
				PT					5307	CP	1351			CP	1351					
									L	CP	135			CP	135					
									S	CP	135			CP	135					
<input type="checkbox"/>	<input type="checkbox"/>	WAKE	TRIANGLE TRANSIT AUTHORITY	TA-5123A	EXPANSION BUS		19270	16028	FUNDS AUTHORIZED IN PROGRESS											
				PT					RR			C	1600							
FREIGHT RAIL PROJECTS																				
<input type="checkbox"/>	<input type="checkbox"/>	WAKE	FAYETTEVILLE STREET (SR 2513)	Y-4805F	FAYETTEVILLE STREET AND THE CAROLINA COASTAL RAILWAY TRACKS CROSSING CLOSURE IN KNIGHTDALE.		1600													
				DIV																

DIV - Division Category
 HF - State Dollars (Non STI)
 SW - Statewide Category
 EX - Exempt Category
 REG - Regional Category
 TRN - Transition Project

COST AND SCHEDULES ARE PRELIMINARY AND SUBJECT TO SIGNIFICANT CHANGE AS MORE INFORMATION BECOMES AVAILABLE

NCBOT AMENDED STIP JULY - 2020

NON-HIGHWAY PROGRAM

DIVISION	COMMITTED / NON	COUNTY	ROUTE/CITY	ID NUMBER	LOCATION / DESCRIPTION	LENGTH	TOTAL PROJ COST (THOU)	PRIOR YEARS COST (THOU)	TYPE OF WORK / ESTIMATED COST IN THOUSANDS / PROJECT BREAKS										UNFUNDED FUTURE YEARS	
									STATE TRANSPORTATION IMPROVEMENT PROGRAM					DEVELOPMENTAL PROGRAM						
5									FUNDS	FY 2020	FY 2021	FY 2022	FY 2023	FY 2024	FY 2025	FY 2026	FY 2027	FY 2028	FY 2029	
FREIGHT RAIL PROJECTS																				
<input type="checkbox"/>	<input type="checkbox"/>	WAKE	CSX	M-0509 EX	EXTEND CAPITAL YARD LEAD TRACKS IN RALEIGH TO REMOVE FREIGHT CONFLICTS.		5696	5696												
UNDER CONSTRUCTION																				
<input checked="" type="checkbox"/>	<input type="checkbox"/>	WAKE	CSX	P-5720 REG	CROSSING 630601X AT SR 2006 (DURANT ROAD) IN RALEIGH. CONSTRUCT GRADE SEPARATION.		16435	5635	T		C 516	C 4902	C 4902							
RIGHT-OF-WAY IN PROGRESS; COORDINATE WITH U-5307; "O" FUNDING REFLECTS PARTICIPATION BY CSX CORPORATION																				
<input checked="" type="checkbox"/>	<input type="checkbox"/>	WAKE	CSX	P-5718 REG	CROSSING 643351A AT SR 1415 (NORTHEAST MAYNARD ROAD) IN CARY. CONSTRUCT GRADE SEPARATION.		60171	3681	T			R 14673	R 14672							
"O" FUNDING REFLECTS PARTICIPATION BY CSX CORPORATION; TO BE LET WITH P-5734																				
<input checked="" type="checkbox"/>	<input type="checkbox"/>	WAKE	CSX	P-5715 REG	CROSSING 630607N AT NEW HOPE CHURCH ROAD IN RALEIGH. CONSTRUCT GRADE SEPARATION.		17545	4646	T		C 618	C 3916	C 3915	C 3915						
RIGHT-OF-WAY IN PROGRESS; "O" FUNDING REFLECTS PARTICIPATION BY CSX CORPORATION																				
<input type="checkbox"/>	<input type="checkbox"/>	WAKE	CSX S LINE	P-5737 SW	SR 2108 (MILLBROOK ROAD) IN RALEIGH. CONSTRUCT GRADE SEPARATION AND CLOSE CROSSING 630605A.		18930	1100	T		R 3700									
"DP" FUNDING REFLECTS CONSOLIDATED RAIL INFRASTRUCTURE AND SAFETY IMPROVEMENTS (CRISI) PROGRAM AWARD; "O" FUNDING REFLECTS PARTICIPATION BY CSX CORPORATION																				
<input type="checkbox"/>	<input type="checkbox"/>	WAKE	NORTH CAROLINA RAILROAD / NORFOLK SOUTHERN H LINE / CSX S LINE	P-5734 SW	SR 1655 (TRINITY ROAD) IN CARY. CONSTRUCT GRADE SEPARATION AND CLOSE CROSSING 630657S.		40700	3000	T			R 10500	R 10500							
TO BE LET WITH P-5718																				
<input checked="" type="checkbox"/>	<input type="checkbox"/>	WAKE	CSX S LINE	P-5707 REG	CONSTRUCT GRADE SEPARATION AT ROGERS ROAD EXTENSION CROSSING (633905Y) IN WAKE FOREST.		26920	3420	T		C 7834	C 7833	C 7833							
RIGHT-OF-WAY IN PROGRESS																				
<input type="checkbox"/>	<input checked="" type="checkbox"/>	WAKE	CSX S LINE	P-5739 SW	SR 1415 (WEST MAYNARD ROAD) IN CARY. CONSTRUCT GRADE SEPARATION AND CLOSE CROSSING 643400U.		18040	1440	T								R 2200			
"O" FUNDING REFLECTS PARTICIPATION BY CSX CORPORATION																				
<input checked="" type="checkbox"/>	<input type="checkbox"/>	WAKE	NORFOLK SOUTHERN H LINE	P-5708 REG	CONSTRUCT GRADE SEPARATION AT HARRISON AVENUE CROSSING (734755X) IN CARY.		22600		T											
"O" FUNDING REFLECTS PARTICIPATION BY NORFOLK SOUTHERN RAILROAD																				

DIV - Division Category
 HF - State Dollars (Non STI)
 SW - Statewide Category
 EX - Exempt Category
 REG - Regional Category
 TRN - Transition Project

COST AND SCHEDULES ARE PRELIMINARY AND SUBJECT TO SIGNIFICANT CHANGE AS MORE INFORMATION BECOMES AVAILABLE

NCBOT AMENDED STIP JULY - 2020

NON-HIGHWAY PROGRAM

DIVISION	COMMITTED / NON	COUNTY	ROUTE/CITY	ID NUMBER	LOCATION / DESCRIPTION	LENGTH	TOTAL PROJ COST (THOU)	PRIOR YEARS COST (THOU)	TYPE OF WORK / ESTIMATED COST IN THOUSANDS / PROJECT BREAKS										UNFUNDED FUTURE YEARS	
									STATE TRANSPORTATION IMPROVEMENT PROGRAM					DEVELOPMENTAL PROGRAM						
									FUNDS	FY 2020	FY 2021	FY 2022	FY 2023	FY 2024	FY 2025	FY 2026	FY 2027	FY 2028	FY 2029	

FREIGHT RAIL PROJECTS

<input type="checkbox"/>	<input checked="" type="checkbox"/>	WAKE	NORTH CAROLINA RAILROAD / NORFOLK SOUTHERN H LINE	P-5738	SR 2713 (VANDORA SPRINGS ROAD) IN GARNER. CONSTRUCT GRADE SEPARATION AND CLOSE CROSSING 735324J.		14500	1200												

"O" FUNDING REFLECTS PARTICIPATION BY NORFOLK SOUTHERN CORPORATION

<input type="checkbox"/>	<input checked="" type="checkbox"/>	WAKE	NORTH CAROLINA RAILROAD; NORFOLK SOUTHERN H LINE; CSX S LINE	P-5736	BERYL ROAD CROSSING IN RALEIGH. EXTEND BERYL ROAD TO ROYAL AVENUE, AND CLOSE CROSSING 630647L.		3500	300												

"O" FUNDING REFLECTS PARTICIPATION BY NORFOLK SOUTHERN CORPORATION

PASSENGER RAIL PROJECTS

<input type="checkbox"/>	<input type="checkbox"/>	EDGECOMBE HALIFAX NASH WAKE	CSXT RR	P-5005	CONGESTION MITIGATION CROSSOVERS.		26561	26561												
--------------------------	--------------------------	-----------------------------	---------	--------	-----------------------------------	--	-------	-------	--	--	--	--	--	--	--	--	--	--	--	--

- COMMITTED / NO TRN A CAROLINIAN CORRIDOR - CSXT MP A 101.0 (ENFIELD CROSSING).
- COMMITTED / NO TRN B CAROLINIAN CORRIDOR - CSXT MP A 115.9 (ARMSTRONG CROSSING).
- COMMITTED / NO TRN C CAROLINIAN CORRIDOR - CSXT MP A 86.4 (SOUTH WELDON CROSSING).
- COMMITTED / NO TRN D BOYLAN CROSSOVER IN RALEIGH. - UNDER CONSTRUCTION

IN PROGRESS

<input type="checkbox"/>	<input type="checkbox"/>	WAKE	NCRR	P-5500	RALEIGH UNION STATION PROJECT - PHASE I. CONSTRUCT RALEIGH TRAIN STATION AND ASSOCIATED RAIL TRACK AND SIDING IMPROVEMENTS TO INCREASE PASSENGER AND FREIGHT CAPACITY.		39875	39875												

DP FUNDS - FEDERAL TIGER GRANT; O FUNDS - STATE LEGISLATIVE ALLOCATION FOR RAIL; PROJECT INCLUDES IN-KIND PROPERTY CONTRIBUTION BY TRIANGLE TRANSIT (CONTINGENT ON TT BOARD OF TRUSTEES APPROVAL) - 4 PARCELS TOTALING 3.5 ACRES WITH TAX VALUE OF \$2.9 MILLION

DIV - Division Category
 HF - State Dollars (Non STI)
 SW - Statewide Category
 EX - Exempt Category
 REG - Regional Category
 TRN - Transition Project



**STATE TRANSPORTATION
IMPROVEMENT PROGRAM**

Division 6

- Bladen
- Columbus
- Cumberland
- Harnett
- Robeson

NCBOT AMENDED STIP JULY - 2020

HIGHWAY PROGRAM

DIVISION 6

COMMITTED / NON

TOTAL PRIOR PROJ YEARS COST COST (THOU) (THOU) FUNDS

TYPE OF WORK / ESTIMATED COST IN THOUSANDS / PROJECT BREAKS

STATE TRANSPORTATION IMPROVEMENT PROGRAM

DEVELOPMENTAL PROGRAM

UNFUNDED

FUTURE YEARS

COUNTY	ROUTE/CITY	ID NUMBER	LOCATION / DESCRIPTION	LENGTH	TOTAL PROJ COST (THOU)	PRIOR YEARS COST (THOU)	FUNDS	FY 2020	FY 2021	FY 2022	FY 2023	FY 2024	FY 2025	FY 2026	FY 2027	FY 2028	FY 2029	FUTURE YEARS
--------	------------	-----------	------------------------	--------	------------------------	-------------------------	-------	---------	---------	---------	---------	---------	---------	---------	---------	---------	---------	--------------

RURAL PROJECTS

<input checked="" type="checkbox"/>	BLADEN	NC 87	R-5866 REG SMITHFIELD FOODS PROCESSING CENTER. IMPROVE ROADWAY. THIS IS AN ECONOMIC DEVELOPMENT PROJECT.	1.2	3987	2945	T	C	1042									
-------------------------------------	--------	-------	----------------------------------------------------------------------------------------------------------	-----	------	------	---	---	------	--	--	--	--	--	--	--	--	--

UNDER CONSTRUCTION

<input type="checkbox"/>	BLADEN COLUMBUS	NC 87	R-2561 ELIZABETHTOWN BYPASS IN BLADEN COUNTY TO US 74/US 76 IN COLUMBUS COUNTY. WIDEN TO MULTI-LANES.	30.2	313813	10957	T											
							T											
							T											
							BGLT5			C	8633	CA	C	8633	CA	C	8634	CA
							T											
							T											
							T											
							T											
							T											
							T	U		300	CA							
							T	R		1100	CA							

- COMMITTED / NO A ELIZABETHTOWN BYPASS TO SR 1730 (ELWELL FERRY ROAD) IN BLADEN COUNTY.
- COMMITTED / NO B SR 1730 (ELWELL FERRY ROAD) IN BLADEN COUNTY TO NC 11 IN COLUMBUS COUNTY.
- COMMITTED / NO DIV C NC 11 TO US 74/US 76 IN COLUMBUS COUNTY.
- COMMITTED / NO REG CA NC 87 AT NC 11. CONSTRUCT INTERCHANGE.

<input type="checkbox"/>	BLADEN COLUMBUS CUMBERLAND HARNETT ROBESON	VARIOUS	R-5786 DIVISION 6 PROGRAM TO UPGRADE INTERSECTIONS TO COMPLY WITH THE AMERICANS WITH DISABILITIES ACT (ADA) USING TRANSPORTATION ALTERNATIVES (TA) FUNDS.		7883	7383	TA	C	400									
							S	C	100									

UNDER CONSTRUCTION; "S" FUNDS REFLECT STATE HIGHWAY FUNDS

BRIDGE PROJECTS

<input type="checkbox"/>	BLADEN	NC 87	B-5945 SW REPLACE BRIDGE 080014 OVER HAMMOND CREEK.		6310	10	T							R	300			
							T											
<input type="checkbox"/>	BLADEN	SR 1536 (JAMES PORTER ROAD)	B-6008 REPLACE BRIDGE 080198 OVER KELLY CREEK.		1190	1190												

UNDER CONSTRUCTION

<input type="checkbox"/>	BLADEN	SR 1534 (OVER LYON ROAD)	B-6004 REPLACE BRIDGE 080197 OVER KELLY CANAL.		1300	1300												

UNDER CONSTRUCTION

MITIGATION PROJECTS

<input type="checkbox"/>	BLADEN COLUMBUS CUMBERLAND HARNETT ROBESON	VARIOUS	EE-4906 ECOSYSTEM ENHANCEMENT PROGRAM FOR DIVISION 6 PROJECT MITIGATION.		13447	13447												
--------------------------	--------------------------------------------	---------	--------------------------------------------------------------------------	--	-------	-------	--	--	--	--	--	--	--	--	--	--	--	--

IN PROGRESS

DIV - Division Category
 HF - State Dollars (Non STI)
 SW - Statewide Category
 EX - Exempt Category
 REG - Regional Category
 TRN - Transition Project

COST AND SCHEDULES ARE PRELIMINARY AND SUBJECT TO SIGNIFICANT CHANGE AS MORE INFORMATION BECOMES AVAILABLE

Monday, June 29, 2020

NCBOT AMENDED STIP JULY - 2020

HIGHWAY PROGRAM

DIVISION COMMITTED / NON	COUNTY	ROUTE/CITY	ID NUMBER	LOCATION / DESCRIPTION	LENGTH	TOTAL PROJ COST (THOU)	PRIOR YEARS COST (THOU)	FUNDS	TYPE OF WORK / ESTIMATED COST IN THOUSANDS / PROJECT BREAKS										UNFUNDED FUTURE YEARS
									STATE TRANSPORTATION IMPROVEMENT PROGRAM					DEVELOPMENTAL PROGRAM					
									FY 2020	FY 2021	FY 2022	FY 2023	FY 2024	FY 2025	FY 2026	FY 2027	FY 2028	FY 2029	

HIGHWAY SAFETY PROJECTS																			
<input type="checkbox"/>	<input type="checkbox"/>	BLADEN COLUMBUS CUMBERLAND HARNETT ROBESON	VARIOUS	W-5806	SAFETY IMPROVEMENTS AT VARIOUS LOCATIONS IN DIVISION 6.		3509		HSIP										
									C	468	B								
											R	75	C						
													C	772	C				
											R	100	D						
													C	667	D				

COMMITTED / NO REG A NC 11 AT SR 1740 (OLD LAKE ROAD). CONSTRUCT ROUNDABOUT.
 COMMITTED / NO DIV B SR 1117 (NURSERY ROAD) FROM NC 27 TO SR 1120 (OVERHILLS ROAD). SR 1120 (OVERHILLS ROAD) FROM NC 24/87 TO SR 1117 (NURSERY ROAD). SR 1121 (RAY ROAD) FROM SR 1117 (NURSERY ROAD) TO SR 1120 (OVERHILLS ROAD). WIDEN CURVES AND INSTALL RUMBLE STRIPS.
 COMMITTED / NO DIV C SR 1615 (ROSEHILL ROAD) AT TAMARACK DRIVE AND SR 1615 (ROSEHILL ROAD) AT LANDAU ROAD. CONSTRUCT MINI-ROUNDABOUTS.
 COMMITTED / NO REG D NC 27 AT SR 1703 (RED HILL CHURCH). INSTALL TRAFFIC SIGNAL. SR 1581 (BAILEY'S CROSSROADS) AT SR 1703 (RED HILL CHURCH). INSTALL ALL WAY STOP. NC 27 AT SR 1581 (BAILEY'S CROSSROADS) / SR 1705 (FAIRGROUND). REALIGNMENT / INTERSECTION IMPROVEMENTS.

INDIVIDUAL PROJECTS AND FUNDING TO BE REQUESTED IN THE FUTURE AS NEEDED.																			
<input type="checkbox"/>	<input type="checkbox"/>	BLADEN COLUMBUS CUMBERLAND HARNETT ROBESON	VARIOUS	W-5706	SAFETY IMPROVEMENTS AT VARIOUS LOCATIONS IN DIVISION 6.		15607	14907	HSIP	R	30	DIV							

COMMITTED / NO DIV DIV SAFETY IMPROVEMENTS AT VARIOUS LOCATIONS.
 COMMITTED / NO REG REG SAFETY IMPROVEMENTS AT VARIOUS LOCATIONS.
 COMMITTED / NO SW SW SAFETY IMPROVEMENTS AT VARIOUS LOCATIONS.

IN PROGRESS																			
<input type="checkbox"/>	<input type="checkbox"/>	BLADEN COLUMBUS CUMBERLAND HARNETT ROBESON	VARIOUS	W-5206	DIVISION 6 RUMBLE STRIPS, GUARDRAIL, SAFETY AND LIGHTING IMPROVEMENTS AT SELECTED LOCATIONS.		49662	49662											

COMMITTED / NO DIV DIV DIVISION 6 RUMBLE STRIPS, GUARDRAIL, SAFETY AND LIGHTING IMPROVEMENTS AT SELECTED LOCATIONS.
 COMMITTED / NO REG REG DIVISION 6 RUMBLE STRIPS, GUARDRAIL, SAFETY AND LIGHTING IMPROVEMENTS AT SELECTED LOCATIONS.
 COMMITTED / NO SW SW DIVISION 6 RUMBLE STRIPS, GUARDRAIL, SAFETY AND LIGHTING IMPROVEMENTS AT SELECTED LOCATIONS.

DIVISION PURCHASE ORDER CONTRACT (DPOC) - IN PROGRESS																			
<input type="checkbox"/>	<input checked="" type="checkbox"/>	COLUMBUS ROBESON	US 74	I-6011	NC 41 NEAR LUMBERTON TO US 76 NEAR CHADBOURN. UPGRADE US 74 TO INTERSTATE STANDARDS.	22.7	67960	10	T										

COMMITTED / NO DIV A CONVERT AT-GRADE INTERSECTION OF US 74 AND SR 2225 (CREEK ROAD) TO GRADE SEPARATION.

RURAL PROJECTS																			
<input checked="" type="checkbox"/>	<input type="checkbox"/>	COLUMBUS	US 74/US 76	R-5820	SR 1735 (CHAUNCEY TOWN ROAD). CONVERT AT-GRADE INTERSECTION TO INTERCHANGE.		27756	850	T										

COMBINE WITH R-5819

<input checked="" type="checkbox"/>	<input type="checkbox"/>	COLUMBUS	US 74/US 76	R-5819	SR 1740 (OLD LAKE ROAD). CONVERT AT-GRADE INTERSECTION TO OVERPASS.	3	14675	500	T										

COMMITTED / NO REG A ADVANCED CONSTRUCTION OF TEMPORARY REDUCED CONFLICT INTERSECTIONS AT SR 1735 (CHAUNCEY TOWN ROAD) AND SR 1740 (OLD LAKE ROAD).

COMBINE WITH R-5820

DIV - Division Category EX - Exempt Category
 HF - State Dollars (Non STI) REG - Regional Category
 SW - Statewide Category TRN - Transition Project

COST AND SCHEDULES ARE PRELIMINARY AND SUBJECT TO SIGNIFICANT CHANGE AS MORE INFORMATION BECOMES AVAILABLE

NCBOT AMENDED STIP JULY - 2020

HIGHWAY PROGRAM

DIVISION COMMITTED / NON	COUNTY	ROUTE/CITY	ID NUMBER	LOCATION / DESCRIPTION	LENGTH	TOTAL PROJ COST (THOU)	PRIOR YEARS COST (THOU)	TYPE OF WORK / ESTIMATED COST IN THOUSANDS / PROJECT BREAKS												UNFUNDED FUTURE YEARS
								STATE TRANSPORTATION IMPROVEMENT PROGRAM						DEVELOPMENTAL PROGRAM						
								FUNDS	FY 2020	FY 2021	FY 2022	FY 2023	FY 2024	FY 2025	FY 2026	FY 2027	FY 2028	FY 2029		
RURAL PROJECTS																				
<input checked="" type="checkbox"/>	<input type="checkbox"/>	COLUMBUS	US 74	R-5797 REG	SR 1506 (BOARDMAN ROAD). UPGRADE AT-GRADE INTERSECTION TO AN INTERCHANGE.	3	30500	3000	T		C	9166	C	9167	C	9167				
RIGHT OF WAY IN PROGRESS																				
<input checked="" type="checkbox"/>	<input type="checkbox"/>	COLUMBUS	US 74/US 76	R-5749 DIV	SR 1001 (HALLSBORO ROAD). CONVERT AT-GRADE INTERSECTION TO INTERCHANGE.		11782	11782												
UNDER CONSTRUCTION																				
<input type="checkbox"/>	<input type="checkbox"/>	COLUMBUS	US 701 BYPASS	R-5952 DIV	SR 1305 (COMPLEX STREET). UPGRADE INTERSECTION.	2	7910	10	T						U	500				
UNDER CONSTRUCTION																				
<input checked="" type="checkbox"/>	<input type="checkbox"/>	COLUMBUS	US 701	R-5013 DIV	NC 410 (JOE BROWN HIGHWAY). IMPROVE INTERSECTION.		1620	385	T		C	1235								
UNDER CONSTRUCTION																				
<input type="checkbox"/>	<input type="checkbox"/>	COLUMBUS	US 701 BYPASS (MADISON STREET-POWELL BOULEVARD)	R-5020	SOUTH OF SR 1166 (PLEASANT PLAINS ROAD) TO NORTH OF US 74/US 76 BYPASS IN WHITEVILLE. WIDEN TO MULTI-LANE FACILITY.	5	81040	15050	T						C	12434	A	C	12433	A
UNDER CONSTRUCTION																				
COMMITTED / NO <input checked="" type="checkbox"/> <input type="checkbox"/> REG A SR 1166 (PLEASANT PLAINS ROAD) TO SR 1437 (VIRGIL AVENUE).																				
COMMITTED / NO <input checked="" type="checkbox"/> <input type="checkbox"/> DIV B SR 1437 (VIRGIL AVENUE) TO US 74/US 76. - BUILD NC BOND FUNDING \$1.8M FOR PE PAYBACK 2021 - 2035; \$9M FOR CONSTRUCTION PAYBACK 2021 - 2035.																				
RIGHT-OF-WAY IN PROGRESS																				
BRIDGE PROJECTS																				
<input type="checkbox"/>	<input type="checkbox"/>	COLUMBUS	SR 1159 (OLD TRAM ROAD)	B-6006 DIV	REPLACE BRIDGE 230313 OVER BOOGY BRANCH.		1438	1438												
UNDER CONSTRUCTION																				
<input type="checkbox"/>	<input type="checkbox"/>	COLUMBUS	SR 1904 (RED BUG ROAD)	B-6039 DIV	REPLACE BRIDGE NUMBER 230211 OVER JOCKEY BRANCH.		925	925												
UNDER CONSTRUCTION																				
INTERSTATE PROJECTS																				
<input checked="" type="checkbox"/>	<input type="checkbox"/>	CUMBERLAND ROBESON	I-95	I-5987 REG	US 301 (EXIT 22) TO NORTH OF I-95 BUSINESS/US 301 (EXIT 40). WIDEN TO EIGHT LANES.	18.7	552560	1010	T			U	1000							
UNDER CONSTRUCTION																				
COMMITTED / NO <input type="checkbox"/> <input type="checkbox"/> SW A I-95 BUSINESS/US 301 (EXIT 56) TO SR 1001 (LONG BRANCH ROAD - EXIT 71). WIDEN TO EIGHT LANES. - DESIGN BUILD PROJECT. LETTING TO BE COMBINED WITH I-5877. OTHER FUNDS REPRESENT FEDERAL INFRA GRANT FUNDS. UNDER CONSTRUCTION.																				
COMMITTED / NO <input checked="" type="checkbox"/> <input type="checkbox"/> SW B SR 1001 (LONG BRANCH ROAD - EXIT 71) TO I-40 (EXIT 81). WIDEN TO EIGHT LANES. - LETTING TO BE COMBINED WITH I-5878 AND I-5883.																				
COMMITTED / NO <input type="checkbox"/> <input type="checkbox"/> SW BA SR 1001 (LONG BRANCH ROAD - EXIT 71) TO I-40 (EXIT 81). CLEARING FOR UTILITIES.																				
COMMITTED / NO <input type="checkbox"/> <input type="checkbox"/> SW C INSTALL BROADBAND FIBER ALONG I-95 FROM SOUTH CAROLINA LINE TO VIRGINIA STATE LINE. - LETTING TO BE COMBINED WITH R-5777D. OTHER FUNDS REPRESENT FEDERAL INFRA GRANT FUNDS.																				
\$20 M BUILD NC FUNDING RIGHT OF WAY AND \$80 M BUILD NC FUNDING CONSTRUCTION - PAYBACK 2021 - 2035. \$150 M BUILD NC FUNDING CONSTRUCTION - PAYBACK 2022 - 2036.																				
<input type="checkbox"/>	<input type="checkbox"/>	CUMBERLAND HARNETT JOHNSTON	I-95	I-5986	I-95 BUSINESS/US 301 (EXIT 56) TO I-40 (EXIT 81). WIDEN TO EIGHT LANES.	26	580961	143850	T	R	30400	A								
UNDER CONSTRUCTION																				

DIV - Division Category
 HF - State Dollars (Non STI)
 SW - Statewide Category
 EX - Exempt Category
 REG - Regional Category
 TRN - Transition Project

COST AND SCHEDULES ARE PRELIMINARY AND SUBJECT TO SIGNIFICANT CHANGE AS MORE INFORMATION BECOMES AVAILABLE

HIGHWAY PROGRAM

DIVISION 6

COMMITTED / NON	COUNTY	ROUTE/CITY	ID NUMBER	LOCATION / DESCRIPTION	LENGTH	TOTAL PROJ COST (THOU)	PRIOR YEARS COST (THOU)	FUNDS	STATE TRANSPORTATION IMPROVEMENT PROGRAM						DEVELOPMENTAL PROGRAM				UNFUNDED FUTURE YEARS
									FY 2020	FY 2021	FY 2022	FY 2023	FY 2024	FY 2025	FY 2026	FY 2027	FY 2028	FY 2029	

INTERSTATE PROJECTS																														
<input type="checkbox"/>	<input type="checkbox"/>	CUMBERLAND	SR 1007 (ALL AMERICAN FREEWAY)	U-4414	SR 1151 (OWEN DRIVE) TO NORTH OF SR 1437 (SANTA FE DRIVE). ADD ADDITIONAL LANES.	4.7	51666	2363	NHP				R	1150		R	3450													
				REG					NHP				U	503																

RURAL PROJECTS																														
<input type="checkbox"/>	<input type="checkbox"/>	CUMBERLAND	NC 24	R-2303	WEST OF SR 1006 (MAXWELL ROAD/CLINTON ROAD) IN CUMBERLAND COUNTY TO I-40 IN DUPLIN COUNTY AT WARSAW. FOUR LANES DIVIDED, PART ON NEW LOCATION.	39.7	470737	293216	T	PE	293	E	PE	293	E	PE	293	E	PE	293	E	PE	293	E	PE	293	E	PE	293	E
		DUPLIN							T	RB	146	E	RB	146	E	RB	146	E	RB	146	E	RB	146	E	RB	146	E	RB	146	E
		SAMPSON							T	CB	686	E	CB	686	E	CB	686	E	CB	686	E	CB	686	E	CB	686	E	CB	686	E
									T	C	2470	E	C	11115	E	C	11115	E												
									T																					
									T																					
									T																					
									T																					
									T																					

- COMMITTED / NO TRN A WEST OF SR 1006 (MAXWELL ROAD/CLINTON ROAD) IN CUMBERLAND COUNTY TO SR 1853 (JOHN NUNNERY ROAD). - UNDER CONSTRUCTION
- COMMITTED / NO TRN B SR 1853 (JOHN NUNNERY ROAD) IN CUMBERLAND COUNTY TO SR 1404 (DOWDY ROAD) IN SAMPSON COUNTY. - UNDER CONSTRUCTION
- COMMITTED / NO TRN C SR 1404 (DOWDY ROAD) TO SR 1303 (MITCHELL LOOP ROAD). - UNDER CONSTRUCTION
- COMMITTED / NO TRN D SR 1303 (MITCHELL LOOP ROAD) TO US 421/US 701/SR 1296 (SUNSET AVENUE). - UNDER CONSTRUCTION
- COMMITTED / NO DA WEST OF SR 1262 (AIRPORT ROAD) TO EAST OF US 421. - COMPLETE
- COMMITTED / NO DIV E US 421/US 701/SR 1296 (SUNSET AVENUE) TO SR 1935 (CECIL ODIE ROAD). - RIGHT-OF-WAY IN PROGRESS - BUILD NC BOND FUNDING: \$8M FOR CONSTRUCTION PAYBACK 2020 - 2034, \$1.7M FOR RIGHT-OF-WAY PAYBACK 2020 - 2034, \$3,416,253 FOR PE PAYBACK 2020 - 2034.
- COMMITTED / NO DIV F SR 1935 (CECIL ODIE ROAD) IN SAMPSON COUNTY TO I-40 IN DUPLIN COUNTY. - PLANNING/DESIGN IN PROGRESS - BUILD NC BOND FUNDING \$50 M PAYBACK 2029 - 2043

<input type="checkbox"/>	<input type="checkbox"/>	CUMBERLAND	I-295 (FAYETTEVILLE OUTER LOOP)	X-0002	WEST OF NC 24/NC 87 (BRAGG BOULEVARD) TO I-95. FREEWAY ON NEW LOCATION WITH STRUCTURE OVER THE CAPE FEAR RIVER.	14.3	320483	320483																								
--------------------------	--------------------------	------------	---------------------------------	--------	-----------------------------------------------------------------------------------------------------------------	------	--------	--------	--	--	--	--	--	--	--	--	--	--	--	--	--	--	--	--	--	--	--	--	--	--	--	--

- COMMITTED / NO B WEST OF NC 24/NC 87 (BRAGG BOULEVARD) TO NC 210 (MURCHISON ROAD). - GRADING AND STRUCTURES - COMPLETE
- COMMITTED / NO BB WEST OF NC 24/NC 87 (BRAGG BOULEVARD) TO NC 210 (MURCHISON ROAD). PAVING - COMPLETE
- COMMITTED / NO BC NC 210 (MURCHISON ROAD) TO 1.1 MILES EAST OF NC 210. GRADING AND STRUCTURES - COMPLETE
- COMMITTED / NO CA 1.1 MILES EAST OF NC 210 (MURCHISON ROAD) TO EAST OF SR 1600 (MCARTHUR ROAD). GRADING AND STRUCTURES - COMPLETE
- COMMITTED / NO CB EAST OF SR 1600 (MCARTHUR ROAD) TO US 401. - GRADING AND STRUCTURES - COMPLETE
- COMMITTED / NO TRN CC EAST OF SR 1007 (ALL AMERICAN FREEWAY) TO EAST OF US 401 (RAMSEY STREET). PAVING - UNDER CONSTRUCTION
- COMMITTED / NO DA WEST OF US 401 TO EAST OF SR 1714 (RIVER ROAD). - COMPLETE
- COMMITTED / NO DB EAST OF SR 1714 (RIVER ROAD) TO WEST OF US 301. - COMPLETE
- COMMITTED / NO DC CONNECTOR FROM US 301 TO US 13. - COMPLETE
- COMMITTED / NO DD WEST OF US 301 TO EAST OF I-95. - COMPLETE
- COMMITTED / NO DF SR 1714 (RIVER ROAD) TO WEST OF US 301. - COMPLETE
- COMMITTED / NO E EAST OF NORFOLK SOUTHERN RAILWAY TO SR 1714 (RIVER ROAD). - COMPLETE
- COMMITTED / NO TRN F ITS FOR FAYETTEVILLE OUTER LOOP. - UNDER CONSTRUCTION

URBAN PROJECTS																																
<input type="checkbox"/>	<input type="checkbox"/>	CUMBERLAND	US 401 (RAMSEY STREET)	U-4403	US 401 BUSINESS (MARTIN LUTHER KING, JR. FREEWAY) TO NORTH OF SLOCUMB ROAD. WIDEN TO MULTI-LANES.	8.5	100581	5900	NHP				R	2922	B	R	8765	B														
									NHP				U	1402	B																	
									NHP													C	8246	B	C	8245	B	C	8245	B		
									T																							
									T																							
									T																							
									T																							
									T																							
									T																							
									T																							

- COMMITTED / NO A NC 24/210 (GROVE STREET) TO US 401 BUSINESS (MARTIN LUTHER KING, JR. FREEWAY).
- COMMITTED / NO REG B US 401 BUSINESS (MARTIN LUTHER KING, JR. FREEWAY) TO US 401 BYPASS.
- COMMITTED / NO DIV C US 401 BYPASS TO NORTH OF SLOCUMB ROAD.

<input type="checkbox"/>	<input type="checkbox"/>	CUMBERLAND	US 401 BUSINESS (SKIBO ROAD)	U-6133	SR 1400 (CLIFFDALE ROAD). IMPROVE INTERSECTION		12454	10	T																							
									T																							
									T																							
									T																							

DIV - Division Category
 HF - State Dollars (Non STI)
 SW - Statewide Category
 EX - Exempt Category
 REG - Regional Category
 TRN - Transition Project

COST AND SCHEDULES ARE PRELIMINARY AND SUBJECT TO SIGNIFICANT CHANGE AS MORE INFORMATION BECOMES AVAILABLE

NCBOT AMENDED STIP JULY - 2020

HIGHWAY PROGRAM

DIVISION COMMITTED / NON	6	COUNTY	ROUTE/CITY	ID NUMBER	LOCATION / DESCRIPTION	LENGTH	TOTAL PROJ COST (THOU)	PRIOR YEARS COST (THOU)	TYPE OF WORK / ESTIMATED COST IN THOUSANDS / PROJECT BREAKS										UNFUNDED FUTURE YEARS			
									STATE TRANSPORTATION IMPROVEMENT PROGRAM					DEVELOPMENTAL PROGRAM								
									FUNDS	FY 2020	FY 2021	FY 2022	FY 2023	FY 2024	FY 2025	FY 2026	FY 2027	FY 2028	FY 2029			
BRIDGE PROJECTS																						
<input type="checkbox"/>	<input type="checkbox"/>	CUMBERLAND	NC 242	BR-0014	BRIDGE 250025 OVER BEAVER DAM CREEK ON NC 242.		3290		T			PE 17	PE 17	PE 17	PE 17	PE 17	PE 17	PE 17	PE 17	PE 102		
									T			CB 129	CB 129	CB 129	CB 129	CB 129	CB 129	CB 129	CB 129	CB 774		
									T			C 1100										
									REG													
RIGHT OF WAY IN PROGRESS. BUILD NC BOND FUNDING \$1.5M FOR CONSTRUCTION PAYBACK 2021 - 2035; \$0.2M FOR PE PAYBACK 2021 - 2035.																						
<input type="checkbox"/>	<input type="checkbox"/>	CUMBERLAND	SR 2030 (HOLLOW BRIDGE ROAD)	B-6009	REPLACE BRIDGE 250044 OVER SANDY CREEK AND BRIDGE 250043 OVER SANDY CREEK OVERFLOW.		2741	2741														
									DIV													
UNDER CONSTRUCTION																						
HIGHWAY SAFETY PROJECTS																						
<input type="checkbox"/>	<input type="checkbox"/>	CUMBERLAND	I-95 BUSINESS/US 301	W-5519	NC 87 SOUTH TO NC 59. SAFETY IMPROVEMENTS.		10123	10123														
									REG													
UNDER CONSTRUCTION																						
INTERSTATE PROJECTS																						
<input checked="" type="checkbox"/>	<input type="checkbox"/>	HARNETT	I-95	I-5877	SR 1811 (BUD HAWKINS ROAD) (EXIT 70) AND SR 1002 (LONG BRANCH ROAD) (EXIT 71). IMPROVE INTERCHANGES.		33149	2649	T	C	1525	C	14488	C	14487							
									SW													
DESIGN BUILD. LETTING TO BE COMBINED WITH I-5986A. RIGHT-OF-WAY IN PROGRESS																						
<input checked="" type="checkbox"/>	<input type="checkbox"/>	HARNETT	I-95	I-5883	SR 1808 (JONESBORO ROAD) (EXIT 75) AND SR 1709 (HODGES CHAPEL ROAD) (EXIT 77). IMPROVE INTERCHANGES.		87175	8975	T				C	26066	C	26067	C	26067				
									SW													
LETTING TO BE COMBINED WITH I-5986B AND I-5878. RIGHT-OF-WAY IN PROGRESS																						
<input checked="" type="checkbox"/>	<input type="checkbox"/>	HARNETT	I-95	I-5878	US 421 (EXIT 73) AND SR 1793 (POPE ROAD) (EXIT 72). IMPROVE INTERCHANGES.		72239	12000	T				C	20033	C	20033	C	20034				
									SW													
									COMMITTED / NO <input type="checkbox"/> <input type="checkbox"/> SW A US 421 (EXIT 73) AND SR 1793 (POPE ROAD) (EXIT 72). CLEARING FOR UTILITIES.													
LETTING TO BE COMBINED WITH I-5986B AND I-5883. RIGHT-OF-WAY IN PROGRESS.																						
<input type="checkbox"/>	<input type="checkbox"/>	HARNETT	I-95	I-4906	CUMBERLAND COUNTY LINE TO THE JOHNSTON COUNTY LINE. PAVEMENT REPAIR.	8.8	6384	6384														
									TRN													
COMPLETE - GARVEE BOND FUNDING \$3.15 MILLION; PAYBACK FY 2008 - FY 2019																						
RURAL PROJECTS																						
<input type="checkbox"/>	<input type="checkbox"/>	HARNETT	NC 55	R-5705	JUST SOUTH OF SR 1532 (OAK GROVE CHURCH ROAD) TO NC 42 IN FUQUAY-VARINA. WIDEN TO MULTI-LANES. PART ON NEW LOCATION.	10	116399	3663	T	R	5917	A	R	5918	A							
									WAKE													
									T													
									U 840 A													
									T													
									R 671 B R 2014 B													
									T													
									U 490 B													
									T													
									C 7850 A C 7850 A C 7850 A													
									T													
									C 9850 B C 9850 B C 9850 B													
									T													
									R 6800 C													
									U 1386 C													
									T													
									C 17900 C													
									COMMITTED / NO <input checked="" type="checkbox"/> <input type="checkbox"/> DIV A JUST SOUTH OF SR 1532 (OAK GROVE CHURCH ROAD) TO NC 210. PART ON NEW LOCATION.													
									COMMITTED / NO <input checked="" type="checkbox"/> <input type="checkbox"/> REG B NC 210 TO SR 4809 (JICARILLA LANE). PART ON NEW LOCATION.													
									COMMITTED / NO <input type="checkbox"/> <input type="checkbox"/> C SR 4809 (JICARILLA LANE) TO NC 42 IN FUQUAY-VARINA.													
<input type="checkbox"/>	<input checked="" type="checkbox"/>	HARNETT	NC 55	R-5953	NC 27 IN COATS TO SR 1006 (OLD STAGE ROAD (NORTH)). WIDEN ROADWAY.	3.4	33710	10	T											U	700	
									DIV													
									T													
									R 3934													
									T													
									C 27100													
<input type="checkbox"/>	<input type="checkbox"/>	HARNETT	US 401 (NORTH MAIN STREET)	R-5890	PARKER LANE TO MCKINNEY PARKWAY. CONSTRUCT MEDIAN.		5010	10	T													
									REG													
									T													
									U 500													
									T													
									R 800													
									T													
									C 3700													

DIV - Division Category
 HF - State Dollars (Non STI)
 SW - Statewide Category
 EX - Exempt Category
 REG - Regional Category
 TRN - Transition Project

COST AND SCHEDULES ARE PRELIMINARY AND SUBJECT TO SIGNIFICANT CHANGE AS MORE INFORMATION BECOMES AVAILABLE

NCBOT AMENDED STIP JULY - 2020

HIGHWAY PROGRAM

DIVISION COMMITTED / NON	COUNTY	ROUTE/CITY	ID NUMBER	LOCATION / DESCRIPTION	LENGTH	TOTAL PROJ COST (THOU)	PRIOR YEARS COST (THOU)	TYPE OF WORK / ESTIMATED COST IN THOUSANDS / PROJECT BREAKS										UNFUNDED FUTURE YEARS	
								STATE TRANSPORTATION IMPROVEMENT PROGRAM					DEVELOPMENTAL PROGRAM						
								FUNDS	FY 2020	FY 2021	FY 2022	FY 2023	FY 2024	FY 2025	FY 2026	FY 2027	FY 2028	FY 2029	
URBAN PROJECTS																			
<input checked="" type="checkbox"/>	<input type="checkbox"/>	HARNETT	NC 87/24	U-5933 SW	SR 1117 (NURSERY ROAD). INTERSECTION IMPROVEMENTS.	1	3500	700	T										
RIGHT-OF-WAY IN PROGRESS																			
<input type="checkbox"/>	<input type="checkbox"/>	HARNETT	SR 1121 (RAY ROAD)	U-3465 TRN	NC 210 TO SR 1120 (OVERHILLS ROAD). WIDEN TO MULTI-LANES, PART ON NEW LOCATION.	3.4	40292	40292											
UNDER CONSTRUCTION																			
<input type="checkbox"/>	<input type="checkbox"/>	FRANKLIN GRANVILLE HARNETT JOHNSTON WAKE	VARIOUS	U-5118	OPERATIONAL IMPROVEMENTS FOR SAFETY AND CONGESTION MITIGATION.		24920	21170	BGDA	C	3000								
PLANNING, DESIGN, RIGHT-OF-WAY AND CONSTRUCTION BY OTHERS - IN PROGRESS.																			
<input type="checkbox"/>	<input type="checkbox"/>	FRANKLIN GRANVILLE HARNETT JOHNSTON WAKE	VARIOUS	U-4850	CAPITAL AREA METROPOLITAN PLANNING ORGANIZATION (CAMPO) PLANNING (PL) SUPPLEMENT.		7089	7089											
FORMERLY U-9999B - IN PROGRESS																			
<input type="checkbox"/>	<input type="checkbox"/>	FRANKLIN GRANVILLE HARNETT JOHNSTON WAKE	VARIOUS	U-4735	CAPITAL AREA METROPOLITAN PLANNING ORGANIZATION (CAMPO) SURFACE TRANSPORTATION BLOCK GRANT DIRECT ATTRIBUTABLE (DA) FUNDS - RESERVED FOR FUTURE PROGRAMMING.		114791		BGDA								C	1191	
<input type="checkbox"/>	<input type="checkbox"/>	FRANKLIN GRANVILLE HARNETT JOHNSTON WAKE	VARIOUS	U-6218	CAPITAL AREA METROPOLITAN PLANNING ORGANIZATION (CAMPO) TRANSPORTATION ALTERNATIVES DIRECT ATTRIBUTABLE (DA) FUNDS - RESERVED FOR FUTURE PROGRAMMING.		8448		TADA								C	208	
BRIDGE PROJECTS																			
<input type="checkbox"/>	<input type="checkbox"/>	HARNETT	SR 1234 (LEAFLET CHURCH ROAD)	B-5414	REPLACE BRIDGE 420195 OVER BRANCH OF UPPER LITTLE RIVER.		1075	1075											
UNDER CONSTRUCTION																			
<input type="checkbox"/>	<input type="checkbox"/>	HARNETT	SR 1210 (HOOVER ROAD)	B-6005	REPLACE BRIDGE 420234 OVER BARBEQUE SWAMP.		1465	1465											
UNDER CONSTRUCTION																			
INTERSTATE PROJECTS																			
<input type="checkbox"/>	<input type="checkbox"/>	ROBESON	I-74	I-5938 SW	NC 710 TO NC 41. PAVEMENT AND BRIDGE REHABILITATION.	6.2	19142	19142											
COMMITTED / NO <input type="checkbox"/> <input type="checkbox"/> SW A BRIDGE REHABILITATION - UNDER CONSTRUCTION COMMITTED / NO <input type="checkbox"/> <input type="checkbox"/> SW B PAVEMENT REHABILITATION - UNDER CONSTRUCTION																			

DIV - Division Category
 HF - State Dollars (Non STI)
 SW - Statewide Category
 EX - Exempt Category
 REG - Regional Category
 TRN - Transition Project

COST AND SCHEDULES ARE PRELIMINARY AND SUBJECT TO SIGNIFICANT CHANGE AS MORE INFORMATION BECOMES AVAILABLE

NCBOT AMENDED STIP JULY - 2020

HIGHWAY PROGRAM

DIVISION	COMMITTED / NON	COUNTY	ROUTE/CITY	ID NUMBER	LOCATION / DESCRIPTION	LENGTH	TOTAL PROJ COST (THOU)	PRIOR YEARS COST (THOU)	TYPE OF WORK / ESTIMATED COST IN THOUSANDS / PROJECT BREAKS										UNFUNDED FUTURE YEARS		
									FUNDS	STATE TRANSPORTATION IMPROVEMENT PROGRAM			DEVELOPMENTAL PROGRAM								
6									FY 2020	FY 2021	FY 2022	FY 2023	FY 2024	FY 2025	FY 2026	FY 2027	FY 2028	FY 2029			
INTERSTATE PROJECTS																					
<input type="checkbox"/>	<input type="checkbox"/>	ROBESON	I-95	I-6064	MILE MARKER 13 TO MILE MARKER 22. WIDENING AND PAVEMENT REHABILITATION.	9	295510	10	T												
									R	10000	A	R	10000	A							
									U	600	A										
									C	22500	A										
									C	19833	A	C	19833	A	C	19834	A				
									R	10000	B	R	10000	B							
									U	600	B										
									C	21327	B	C	21328	B	C	2245	B				
									C	42467	C	C	42467	C	C	42466	C				
				SW																	
									REG	A	I-74 (EXIT 13) TO CARTHAGE ROAD (EXIT 19). WIDEN ROADWAY.										
									SW	B	CARTHAGE ROAD (EXIT 19) TO US 301 (FAYETTEVILLE ROAD, EXIT 22). WIDEN ROADWAY.										
									SW	C	MILE MARKER 13 TO MILE MARKER 22. PAVEMENT REHABILITATION.										
OTHER FUNDS REPRESENT FEDERAL BUILD GRANT FUNDING. PROJECT TO BE LET WITH I-5879																					
<input checked="" type="checkbox"/>	<input type="checkbox"/>	ROBESON	I-95	I-5879 DIV	SR 1536 (CARTHAGE ROAD AND WEST CARTHAGE ROAD) (EXIT 19). IMPROVE INTERCHANGE.		13540	1140	NHP			C	4133	C	8267						
RIGHT-OF-WAY IN PROGRESS																					
<input type="checkbox"/>	<input type="checkbox"/>	ROBESON	I-95	I-5850 SW	NORTH OF US 301 (MILE MARKER 22) TO CUMBERLAND COUNTY LINE (MILE MARKER 40). PAVEMENT REHABILITATION.	15.7	19090	19090													
									SW	A	BRIDGE REHABILITATION, MEDIAN DRAINAGE, AND CONTROL OF ACCESS FENCE. - UNDER CONSTRUCTION										
									SW	B	PAVEMENT REHABILITATION. - UNDER CONSTRUCTION										
<input type="checkbox"/>	<input type="checkbox"/>	ROBESON	I-95	I-5939 SW	SOUTH CAROLINA STATE LINE (MILE MARKER 0.0) TO NC 711 (MILE MARKER 16). PAVEMENT REHABILITATION	17	10383	10	BGIM					C	5186	C	5187				
RURAL PROJECTS																					
<input checked="" type="checkbox"/>	<input type="checkbox"/>	ROBESON	US 74	R-5751 REG	NC 72/NC 130. UPGRADE AT-GRADE INTERSECTION TO INTERCHANGE.		21350	950	T		R	100									
															C	6766	C	6767	C	6767	
<input checked="" type="checkbox"/>	<input type="checkbox"/>	ROBESON	US 74	R-5752 DIV	SR 2220 (BROADBRIDGE ROAD). UPGRADE INTERSECTION TO INTERCHANGE.		9624	9624													
UNDER CONSTRUCTION - NATIONAL HIGHWAY FREIGHT PROGRAM PROJECT																					
<input type="checkbox"/>	<input checked="" type="checkbox"/>	ROBESON	NC 20	R-5904 REG	SR 1743 (COVINGTON FARM ROAD) TO I-95. WIDEN TO MULTI-LANES.		31610	10	T												
															U	1300					
															R	5250	R	5250			
																		C	1000		
																		C	18800		
<input type="checkbox"/>	<input type="checkbox"/>	ROBESON	NC 41 (EAST ELIZABETH TOWN ROAD)	R-5888 REG	SR 2110 (SNAKE ROAD) TO SYCAMORE LANE. WIDEN EXISTING ROADWAY.	1.85	9657	10	T												
															U	247					
															R	1500					
																	C	395	C	3753	
																		C	3752		
<input checked="" type="checkbox"/>	<input type="checkbox"/>	ROBESON	NC 711	R-4428 REG	SR 1340 (ODOM STREET-PHILADELPHUS ROAD) IN PEMBROKE TO SR 1557 (REDMOND ROAD). WIDEN TO MULTI-LANES.	0.9	18200	900	T			R	1175	R	3525						
												U	1300								
																C	3767	C	3767	C	3766
<input type="checkbox"/>	<input checked="" type="checkbox"/>	ROBESON	SR 1945 (MEADOW ROAD)	R-5954 DIV	SR 1984 (LINKHAW ROAD). IMPROVE INTERSECTION.	0.5	1610	10	T												
															U	100					
															R	400					
																			C	1100	
<input type="checkbox"/>	<input checked="" type="checkbox"/>	ROBESON	NC 41 (MARTIN LUTHER KING DRIVE)	R-5951 DIV	US 74 TO MARION ROAD. WIDEN ROADWAY.	2.4	25988	10	T												
															R	4200					
															U	3178					
																			C	18600	

DIV - Division Category
 HF - State Dollars (Non STI)
 SW - Statewide Category
 EX - Exempt Category
 REG - Regional Category
 TRN - Transition Project

COST AND SCHEDULES ARE PRELIMINARY AND SUBJECT TO SIGNIFICANT CHANGE AS MORE INFORMATION BECOMES AVAILABLE

NCBOT AMENDED STIP JULY - 2020

HIGHWAY PROGRAM

DIVISION	COMMITTED / NON	COUNTY	ROUTE/CITY	ID NUMBER	LOCATION / DESCRIPTION	LENGTH	TOTAL PROJ COST (THOU)	PRIOR YEARS COST (THOU)	TYPE OF WORK / ESTIMATED COST IN THOUSANDS / PROJECT BREAKS										UNFUNDED FUTURE YEARS				
									STATE TRANSPORTATION IMPROVEMENT PROGRAM					DEVELOPMENTAL PROGRAM									
6									FUNDS	FY 2020	FY 2021	FY 2022	FY 2023	FY 2024	FY 2025	FY 2026	FY 2027	FY 2028	FY 2029				
RURAL PROJECTS																							
<input type="checkbox"/>	<input checked="" type="checkbox"/>	ROBESON	SR 1997 (FAYETTEVILLE ROAD)	R-5955	I-95 TO FARRINGDOM STREET. WIDEN ROADWAY.	1.5	28917	10	T								U	4082					
									T								R	4500	R	4500			
									T											CB	1055		
																				CB	14770		
DIV																							
BUILD NC BOND FUNDING \$12.3 M PAYBACK 2029 - 2043																							
URBAN PROJECTS																							
<input checked="" type="checkbox"/>	<input type="checkbox"/>	ROBESON	SR 1340 (PROSPECT STREET/ NORTH ODUM ROAD)	U-5925	SR 1566 (CORINTH ROAD) TO NC 711 (THIRD STREET). UPGRADE TO SUPERSTREET.		8596	8596															
DIV																							
UNDER CONSTRUCTION																							
<input checked="" type="checkbox"/>	<input type="checkbox"/>	ROBESON	SR 1997 (FAYETTEVILLE ROAD)	U-5797	FARRINGTON STREET TO EAST 22ND STREET. WIDEN TO MULTI-LANES.	1.3	34600	1334	T			PE	163		PE	163		PE	163		PE	163	
									T	RB	257		RB	257		RB	257		RB	257		RB	257
									T	R	2013		R	2013									
									T	U	420		U	420									
									T							C	7366		C	7367			
DIV																							
BUILD NC BOND FUNDING: \$1.9M FOR PE PAYBACK 2021 - 2035; \$3M FOR RIGHT-OF-WAY PAYBACK 2020-2034.																							
BRIDGE PROJECTS																							
<input type="checkbox"/>	<input type="checkbox"/>	ROBESON	NC 41/NC 72/SR 1600	B-5985	REPLACE BRIDGE 770125 AND 770175 OVER LUMBER RIVER.		18537	110	NHPB				R	1668									
									NHPB				U	84									
									NHPB						C	8338		C	8337				
REG																							
<input type="checkbox"/>	<input type="checkbox"/>	ROBESON	SR 1924 (CURRIE ROAD)	B-5693	REPLACE BRIDGE 770059 OVER BIG MARSH SWAMP.		1462	1462															
DIV																							
UNDER CONSTRUCTION																							
<input type="checkbox"/>	<input type="checkbox"/>	ROBESON	SR 2269 (BLOOMINGDALE ROAD)	B-6007	REPLACE BRIDGE 770108 OVER INDIAN SWAMP.		3786	3786															
DIV																							
UNDER CONSTRUCTION																							
<input type="checkbox"/>	<input type="checkbox"/>	ROBESON	SR 2519 (SOUTH ROBESON ROAD)	B-5706	REPLACE BRIDGE 770135 OVER AARON SWAMP.		5595	5595															
HF																							
DIVISION PURCHASE ORDER CONTRACT (DPOC) - UNDER CONSTRUCTION																							

DIV - Division Category EX - Exempt Category
 HF - State Dollars (Non STI) REG - Regional Category
 SW - Statewide Category TRN - Transition Project

COST AND SCHEDULES ARE PRELIMINARY AND SUBJECT TO SIGNIFICANT CHANGE AS MORE INFORMATION BECOMES AVAILABLE

NCBOT AMENDED STIP JULY - 2020

NON-HIGHWAY PROGRAM

DIVISION COMMITTED / NON	COUNTY	ROUTE/CITY	ID NUMBER	LOCATION / DESCRIPTION	LENGTH	TOTAL PROJ COST (THOU)	PRIOR YEARS COST (THOU)	TYPE OF WORK / ESTIMATED COST IN THOUSANDS / PROJECT BREAKS										UNFUNDED FUTURE YEARS				
								STATE TRANSPORTATION IMPROVEMENT PROGRAM										DEVELOPMENTAL PROGRAM				
								FUNDS	FY 2020	FY 2021	FY 2022	FY 2023	FY 2024	FY 2025	FY 2026	FY 2027	FY 2028	FY 2029				
AVIATION PROJECTS																						
<input checked="" type="checkbox"/>	<input type="checkbox"/>	BLADEN	CURTIS L BROWN JR FIELD (EYF)	AV-5826	EXTEND RUNWAY TO 5500 FEET AND PARALLEL TAXIWAY.		5160	T			C	2580		C	2580							
DIV																						
PUBLIC TRANSPORTATION PROJECTS																						
<input type="checkbox"/>	<input type="checkbox"/>	BLADEN	BLADEN COUNTY	TK-6111	ADMINISTRATION		1707	1223	5311	AD	97	AD	97	AD	97	AD	97					
									L	AD	18	AD	18	AD	18	AD	18					
									S	AD	6	AD	6	AD	6	AD	6					
PT																						
FUNDS AUTHORIZED IN PROGRESS																						
PASSENGER RAIL PROJECTS																						
<input type="checkbox"/>	<input type="checkbox"/>	BLADEN COLUMBUS CUMBERLAND HARNETT ROBESON	VARIOUS	Y-5806	TRAFFIC SEPARATION STUDY IMPLEMENTATION AND CLOSURES IN DIVISION 6.																	
INDIVIDUAL PROJECTS AND FUNDING TO BE REQUESTED IN THE FUTURE AS NEEDED.																						
<input type="checkbox"/>	<input type="checkbox"/>	BLADEN COLUMBUS COLUMBUS HARNETT ROBESON	VARIOUS	Z-5806	HIGHWAY-RAIL GRADE CROSSING SAFETY IMPROVEMENTS IN DIVISION 6.																	
DIV																						
INDIVIDUAL PROJECTS AND FUNDING TO BE REQUESTED IN THE FUTURE AS NEEDED.																						
AVIATION PROJECTS																						
<input checked="" type="checkbox"/>	<input type="checkbox"/>	COLUMBUS	COLUMBUS COUNTY AIRPORT (CPC)	AV-5748	APRON EXPANSION.		380	T						C	380							
DIV																						
PUBLIC TRANSPORTATION PROJECTS																						
<input type="checkbox"/>	<input type="checkbox"/>	COLUMBUS	COLUMBUS COUNTY	TK-6121	ADMINISTRATION		2408	1720	5311	AD	137	AD	137	AD	137	AD	137					
									L	AD	26	AD	26	AD	26	AD	26					
									S	AD	9	AD	9	AD	9	AD	9					
PT																						
FUNDS AUTHORIZED IN PROGRESS																						
AVIATION PROJECTS																						
<input checked="" type="checkbox"/>	<input type="checkbox"/>	CUMBERLAND	FAYETTEVILLE REGIONAL AIRPORT (FAY)	AV-5734	REPLACE PERIMETER FENCING AND ROAD.		3440	T						C	300							
									O					C	3140							
REG																						
BICYCLE AND PEDESTRIAN PROJECTS																						
<input type="checkbox"/>	<input type="checkbox"/>	CUMBERLAND	US 401 (RAMSEY STREET)	EB-6031	CONSTRUCT SIDEWALK FROM SUMMERCHASE DRIVE TO SR 1611 (ANDREWS ROAD).	0.16	85	L	C	17												
									TADA	C	68											
DIV																						
<input type="checkbox"/>	<input type="checkbox"/>	CUMBERLAND	US 401 BYPASS (SKIBO ROAD)	EB-6030	CONSTRUCT SIDEWALK FROM RICHWOOD COURT TO NC 24 (BRAGG BOULEVARD).	2.7	600	75	L	R	15											
									TADA	R	60											
									L			C	90									
									TADA			C	360									
DIV																						

DIV - Division Category EX - Exempt Category
 HF - State Dollars (Non STI) REG - Regional Category
 SW - Statewide Category TRN - Transition Project

COST AND SCHEDULES ARE PRELIMINARY AND SUBJECT TO
 SIGNIFICANT CHANGE AS MORE INFORMATION BECOMES
 AVAILABLE

NON-HIGHWAY PROGRAM

DIVISION	COMMITTED / NON	COUNTY	ROUTE/CITY	ID NUMBER	LOCATION / DESCRIPTION	LENGTH	TOTAL PROJ COST (THOU)	PRIOR YEARS COST (THOU)	TYPE OF WORK / ESTIMATED COST IN THOUSANDS / PROJECT BREAKS										UNFUNDED FUTURE YEARS			
									FUNDS	STATE TRANSPORTATION IMPROVEMENT PROGRAM					DEVELOPMENTAL PROGRAM							
6									FY 2020	FY 2021	FY 2022	FY 2023	FY 2024	FY 2025	FY 2026	FY 2027	FY 2028	FY 2029				
BICYCLE AND PEDESTRIAN PROJECTS																						
<input type="checkbox"/>	<input type="checkbox"/>	CUMBERLAND	NC 59 (HOPE MILLS ROAD)	EB-6032	CONSTRUCT SIDEWALK FROM FAYETTEVILLE CITY LIMITS TO SUMAC CIRCLE.	1.3	375	23	L	C	70											
									TADA	C	282											
RIGHT-OF-WAY IN PROGRESS																						
<input checked="" type="checkbox"/>	<input type="checkbox"/>	CUMBERLAND	SR 2251 (OWEN DRIVE)	EB-5800	US 301 TO SR 1007 (ALL AMERICAN EXPRESSWAY). CONSTRUCT SIDEWALK ON EAST SIDE.		988	988														
UNDER CONSTRUCTION																						
<input type="checkbox"/>	<input type="checkbox"/>	CUMBERLAND HARNETT HOKE ROBESON	VARIOUS	U-5528	FAYETTEVILLE URBAN AREA MPO TRANSPORTATION ALTERNATIVES PROGRAM.		3398	910	TADA	R	25	R	25	R	25	R	25	R	25			
									L	R	6	R	6	R	6	R	6	R	6			
									TADA	C	290	C	290	C	290	C	290	C	290			
									L	C	73	C	73	C	73	C	73	C	73			
IN PROGRESS																						
<input type="checkbox"/>	<input type="checkbox"/>	CUMBERLAND	BIG CROSS CREEK GREENWAY	EB-5541	LITTLE CROSS CREEK TO SMITH LAKE IN FORT BRAGG. CONSTRUCT MULTI-USE TRAIL.		720	720														
PROGRAMMED FOR PLANNING AND ENVIRONMENTAL STUDY ONLY USING STBGDA FUNDS																						
<input type="checkbox"/>	<input type="checkbox"/>	CUMBERLAND	FAYETTEVILLE	EB-4539	CAPE FEAR RIVER GREENWAY, CLARK PARK SOUTH TO THE CAPE FEAR BOTANICAL GARDENS. CONSTRUCT SECOND PHASE OF AN OFF-ROAD MULTI-USE TRAIL.		3350	2600	L	C	150	BC										
									TA	C	600	BC										
									TRN	A	I-95 BUSINESS/US 301 TO THE SOUTH SIDE OF CSX RAIL LINE. - UNDER CONSTRUCTION											
									TRN	BB	EXISTING TRAIL AT CLARK PARK TO NORTH SIDE OF CSX RAIL LINE. - UNDER CONSTRUCTION											
									TRN	BC	NORTH OF CSX RAIL LINE TO SOUTH OF CSX RAIL LINE. - UNDER CONSTRUCTION											
<input type="checkbox"/>	<input type="checkbox"/>	CUMBERLAND	FAYETTEVILLE	EB-5907	CROSS CREEK PARKS CONNECTOR TRAIL, NC 24 (BRAGG BOULEVARD) TO RAY AVENUE IN FAYETTEVILLE. CONSTRUCT GREENWAY.		936		L						PE	17						
									TAANY						PE	67						
									L							R	2					
									TAANY							R	8					
									L													
									TAANY													
															C	168						
															C	674						
<input checked="" type="checkbox"/>	<input type="checkbox"/>	CUMBERLAND	LITTLE CROSS CREEK GREENWAY EXTENSION	EB-5540	FILTER PLANT DRIVE TO ROWAN STREET BRIDGE IN FAYETTEVILLE. CONSTRUCT MULTI-USE PATH.	0.6	575	75	L			R	20									
									L					C	96							
									TAANY					C	384							
PUBLIC TRANSPORTATION PROJECTS																						
<input type="checkbox"/>	<input type="checkbox"/>	ANSON CUMBERLAND HOKE MOORE RICHMOND UNION	COACH AMERICA	TI-6102	INTERCITY BUS - CHARLOTTE TO WILMINGTON		10518	7934	5311	O	265	O	265	O	265	O	265					
									L	O	116	O	116	O	116	O	116					
									S	O	265	O	265	O	265	O	265					
FUNDS AUTHORIZED IN PROGRESS																						
<input type="checkbox"/>	<input type="checkbox"/>	CUMBERLAND	CUMBERLAND COUNTY	TK-6123	ADMINISTRATION		1101	781	5311	AD	17	AD	17	AD	17	AD	17					
									L	AD	12	AD	12	AD	12	AD	12					
									S	AD	51	AD	51	AD	51	AD	51					
FUNDS AUTHORIZED IN PROGRESS																						

DIV - Division Category
 HF - State Dollars (Non STI)
 SW - Statewide Category
 EX - Exempt Category
 REG - Regional Category
 TRN - Transition Project

NCBOT AMENDED STIP JULY - 2020

NON-HIGHWAY PROGRAM

DIVISION COMMITTED / NON	COUNTY	ROUTE/CITY	ID NUMBER	LOCATION / DESCRIPTION	LENGTH	TOTAL PROJ COST (THOU)	PRIOR YEARS COST (THOU)	TYPE OF WORK / ESTIMATED COST IN THOUSANDS / PROJECT BREAKS										UNFUNDED FUTURE YEARS		
								STATE TRANSPORTATION IMPROVEMENT PROGRAM					DEVELOPMENTAL PROGRAM							
								FUNDS	FY 2020	FY 2021	FY 2022	FY 2023	FY 2024	FY 2025	FY 2026	FY 2027	FY 2028	FY 2029		
PUBLIC TRANSPORTATION PROJECTS																				
<input checked="" type="checkbox"/>	CUMBERLAND	FAYETTEVILLE AREA SYSTEM TRANSIT	TA-6685	EXPANSION BUS.		490		FEDT											C 392	
								L											C 49	
								T											C 49	
				DIV																
<input type="checkbox"/>	CUMBERLAND	FAYETTEVILLE AREA SYSTEM TRANSIT	TA-5139	ELDERLY AND DISABLED PROJECTS (NON-TRADITIONAL)		1121	621	5310	CP 100	CP 100	CP 100	CP 100								
								L	CP 25	CP 25	CP 25	CP 25								
				PT																
								FUNDS AUTHORIZED IN PROGRESS												
<input type="checkbox"/>	CUMBERLAND	FAYETTEVILLE AREA SYSTEM TRANSIT	TA-4743A	REPLACEMENT - LIGHT TRANSIT VEHICLE		6300	6075	5307		CP 187										
								L		CP 20										
				PT				S		CP 18										
								FUNDS AUTHORIZED IN PROGRESS												
<input type="checkbox"/>	CUMBERLAND	FAYETTEVILLE AREA SYSTEM TRANSIT	TA-4743B	REPLACEMENT - PARATRANSIT VAN		4771	2921	5307		CP 687	CP 428	CP 631								
								5339												
								L												
				PT				S		CP 41	CP 63									
								FUNDS AUTHORIZED IN PROGRESS												
<input type="checkbox"/>	CUMBERLAND	FAYETTEVILLE AREA SYSTEM TRANSIT	TG-5224A	PREVENTIVE MAINTENANCE		17199	11199	5307	O 1200	O 1200	O 1200	O 1200								
								L	O 300	O 300	O 300	O 300								
				PT																
								FUNDS AUTHORIZED IN PROGRESS												
<input type="checkbox"/>	CUMBERLAND	FAYETTEVILLE AREA SYSTEM TRANSIT	TG-5224E	ROUTINE CAPITAL - ADA SERVICES		2960	2597	5307	CP 290											
								L	CP 73											
				PT																
								FUNDS AUTHORIZED IN PROGRESS												
<input type="checkbox"/>	CUMBERLAND	FAYETTEVILLE AREA SYSTEM TRANSIT	TO-5132	OPERATING ASSISTANCE		7530	5394	SMAP	O 534	O 534	O 534	O 534								
				PT																
								FUNDS AUTHORIZED IN PROGRESS												
<input type="checkbox"/>	CUMBERLAND	FAYETTEVILLE AREA SYSTEM TRANSIT	TO-5144	OPERATING ASSISTANCE (LESS THAN 75 BUSES) MAP 21		9260	7660	5307	O 800											
								L	O 800											
				PT																
								FUNDS AUTHORIZED IN PROGRESS												
<input type="checkbox"/>	CUMBERLAND	FAYETTEVILLE AREA SYSTEM TRANSIT	TQ-6514	ELDERLY AND DISABLED PROJECTS (TRADITIONAL)		1248	624	5310	O 125	O 125	O 125	O 125								
								L	O 31	O 31	O 31	O 31								
				PT																
								FUNDS AUTHORIZED IN PROGRESS												
<input type="checkbox"/>	CUMBERLAND	FAYETTEVILLE AREA SYSTEM TRANSIT	TS-5109	SAFETY & SECURITY - MIN. 1% SET ASIDE		387	267	5307	CP 24	CP 24	CP 24	CP 24								
								L	CP 6	CP 6	CP 6	CP 6								
				PT																
								FUNDS AUTHORIZED IN PROGRESS												

DIV - Division Category EX - Exempt Category
 HF - State Dollars (Non STI) REG - Regional Category
 SW - Statewide Category TRN - Transition Project

COST AND SCHEDULES ARE PRELIMINARY AND SUBJECT TO
 SIGNIFICANT CHANGE AS MORE INFORMATION BECOMES
 AVAILABLE

NCBOT AMENDED STIP JULY - 2020

NON-HIGHWAY PROGRAM

DIVISION COMMITTED / NON	COUNTY	ROUTE/CITY	ID NUMBER	LOCATION / DESCRIPTION	LENGTH	TOTAL PROJ COST (THOU)	PRIOR YEARS COST (THOU)	TYPE OF WORK / ESTIMATED COST IN THOUSANDS / PROJECT BREAKS										UNFUNDED FUTURE YEARS		
								STATE TRANSPORTATION IMPROVEMENT PROGRAM						DEVELOPMENTAL PROGRAM						
								FY 2020	FY 2021	FY 2022	FY 2023	FY 2024	FY 2025	FY 2026	FY 2027	FY 2028	FY 2029			
PUBLIC TRANSPORTATION PROJECTS																				
<input type="checkbox"/>	<input type="checkbox"/>	ALAMANCE	STATEWIDE	TG-6187	URBANIZED FORMULA PROGRAM	3751	1313	5307	CP	600	CP	650	CP	700						
								L	CP	150	CP	163	CP	175						
								S	CP		CP		CP							
								FUNDS AUTHORIZED IN PROGRESS												
<input type="checkbox"/>	<input type="checkbox"/>	CUMBERLAND	FAYETTEVILLE AREA	TA-4948A	REPLACEMENT BUS	8242	5492	5307	CP	2282										
								L	CP	248										
								S	CP	220										
								FUNDS AUTHORIZED IN PROGRESS												
<input type="checkbox"/>	<input type="checkbox"/>	CUMBERLAND	FAYETTEVILLE AREA	TG-5224C	ROUTINE CAPITAL	2481	1641	5307	CP	168	CP	168	CP	168	CP	168				
								L	CP	42	CP	42	CP	42	CP	42				
								S												
								FUNDS AUTHORIZED IN PROGRESS												
<input type="checkbox"/>	<input type="checkbox"/>	CUMBERLAND	FAYETTEVILLE AREA	TG-5224D	ROUTINE CAPITAL - SUPPORT VEHICLE	300	200	5307					CP	80						
								L				CP	20							
								FUNDS AUTHORIZED IN PROGRESS												
<input type="checkbox"/>	<input type="checkbox"/>	CUMBERLAND	FAYETTEVILLE AREA	TP-5103	PLANNING ASSISTANCE - 5303	919	655	5303	CP	53	CP	53	CP	53	CP	53				
								L	CP	7	CP	7	CP	7	CP	7				
								S	CP	6	CP	6	CP	6	CP	6				
								FUNDS AUTHORIZED IN PROGRESS												
<input type="checkbox"/>	<input type="checkbox"/>	CUMBERLAND	FAYETTEVILLE AREA	TP-5103B	PLANNING ASSISTANCE - 5307	4572	2772	5307	O	360	O	360	O	360	O	360				
								L	O	45	O	45	O	45	O	45				
								S	O	45	O	45	O	45	O	45				
								FUNDS AUTHORIZED IN PROGRESS												
<input type="checkbox"/>	<input type="checkbox"/>	CUMBERLAND	FAYETTEVILLE AREA	TT-5204	TECHNOLOGY - REPLACEMENT UPGRADES	216	166	5307					CP	40						
								L				CP	5							
								S				CP	5							
								FUNDS AUTHORIZED IN PROGRESS												
BICYCLE AND PEDESTRIAN PROJECTS																				
<input type="checkbox"/>	<input type="checkbox"/>	FRANKLIN	VARIOUS	EL-5100	PEDESTRIAN, BICYCLE, AND TRANSIT	22332	22332													
								PROJECTS IN THE CAPITAL AREA												
								METROPOLITAN PLANNING ORGANIZATION (CAMPO).												
								DIV												

DIV - Division Category
 HF - State Dollars (Non STI)
 SW - Statewide Category

EX - Exempt Category
 REG - Regional Category
 TRN - Transition Project

NCBOT AMENDED STIP JULY - 2020

NON-HIGHWAY PROGRAM

DIVISION 6

COMMITTED / NON

TOTAL PROJ COST (THOU) PRIOR YEARS COST (THOU)

TYPE OF WORK / ESTIMATED COST IN THOUSANDS / PROJECT BREAKS

STATE TRANSPORTATION IMPROVEMENT PROGRAM									
FUNDS	FY 2020	FY 2021	FY 2022	FY 2023	FY 2024	FY 2025			

DEVELOPMENTAL PROGRAM			
FY 2026	FY 2027	FY 2028	FY 2029

UNFUNDED FUTURE YEARS

BICYCLE AND PEDESTRIAN PROJECTS

COUNTY	ROUTE/CITY	ID NUMBER	LOCATION / DESCRIPTION	LENGTH	TOTAL PROJ COST (THOU)	PRIOR YEARS COST (THOU)	FUNDS	FY 2020	FY 2021	FY 2022	FY 2023	FY 2024	FY 2025	FY 2026	FY 2027	FY 2028	FY 2029	UNFUNDED FUTURE YEARS
<input type="checkbox"/>	<input type="checkbox"/>	FRANKLIN GRANVILLE HARNETT JOHNSTON WAKE	VARIOUS	U-5530	CAPITAL AREA MPO: BICYCLE, PEDESTRIAN, TRANSIT, AND TRANSPORTATION ALTERNATIVES PROGRAM (TAP)-ELIGIBLE PROJECTS.	16455	12955	TADA	C	800								
								L	C	200								
								BGDA	C	2000								
								L	C	500								

DIV

<input type="checkbox"/>	<input type="checkbox"/>	HARNETT	CAMPBELL UNIVERSITY SIDEWALK	EB-6014	WADE STEWART CIRCLE TO PEARSON ROAD IN BUIES CREEK. CONSTRUCT SIDEWALK.	600		L			C	120						
								TALT5			C	480						

DIV

<input type="checkbox"/>	<input type="checkbox"/>	HARNETT	SR 1501 (JUNNY ROAD); NORTH WILLOW STREET; WEST LILLINGTON STREET	EB-6020	NORTH WILLOW STREET, EAST JULIA STREET TO JUNNY ROAD; JUNNY ROAD, EAST JULIA STREET TO GLEN MEADOW DRIVE; AND WEST LILLINGTON STREET, SOUTH PARK STREET TO NC 210, IN ANGIER. CONSTRUCT SIDEWALK EXTENSIONS.	1782		BGDA			PE	140						
								L			PE	35						
								BGDA			R	120						
								L			R	30						
								BGDA			C	1166						
								L			C	291						

DIV

PUBLIC TRANSPORTATION PROJECTS

<input type="checkbox"/>	<input type="checkbox"/>	HARNETT	HARNETT COUNTY	TK-6133	ADMINISTRATION	3052	2172	5311	AD	176	AD	176	AD	176	AD	176		
								L	AD	33	AD	33	AD	33	AD	33		
								S	AD	11	AD	11	AD	11	AD	11		

PT

FUNDS AUTHORIZED IN PROGRESS

<input type="checkbox"/>	<input type="checkbox"/>	ROBESON	LUMBERTON REGIONAL AIRPORT (LBT)	AV-5901	RUNWAY 13-31. CONSTRUCT TAXIWAYS.	2070		T										C	1035
--------------------------	--------------------------	---------	----------------------------------	---------	-----------------------------------	------	--	---	--	--	--	--	--	--	--	--	--	---	------

DIV

<input checked="" type="checkbox"/>	<input type="checkbox"/>	ROBESON	LUMBERTON REGIONAL AIRPORT (LBT)	AV-5747	PARTIAL PARALLEL TAXIWAY RUNWAY 5.	1600		T			C	1600							
-------------------------------------	--------------------------	---------	----------------------------------	---------	------------------------------------	------	--	---	--	--	---	------	--	--	--	--	--	--	--

DIV

BICYCLE AND PEDESTRIAN PROJECTS

<input type="checkbox"/>	<input checked="" type="checkbox"/>	ROBESON	NC 711 (THIRD STREET)	EB-6013	SR 1563 (UNION CHAPEL ROAD) TO WALMART SHOPPING CENTER/JOHNES ROAD IN PEMBROKE. CONSTRUCT SIDEWALKS.	1.7	1186	TA5200											PE	136		
								L											PE	34		
								TA5200												R	134	
								L												R	34	
								TA5200													C	678
								L													C	170

DIV

PUBLIC TRANSPORTATION PROJECTS

<input type="checkbox"/>	<input type="checkbox"/>	ROBESON	ROBESON COUNTY	TK-6158	ADMINISTRATION	2800	2000	5311	O	160	O	160	O	160	O	160		
								5311										
								L	O	30	O	30	O	30	O	30		
								S	O	10	O	10	O	10	O	10		

PT

FUNDS AUTHORIZED IN PROGRESS

DIV - Division Category
 HF - State Dollars (Non STI)
 SW - Statewide Category
 EX - Exempt Category
 REG - Regional Category
 TRN - Transition Project

COST AND SCHEDULES ARE PRELIMINARY AND SUBJECT TO SIGNIFICANT CHANGE AS MORE INFORMATION BECOMES AVAILABLE



**STATE TRANSPORTATION
IMPROVEMENT PROGRAM**

Division 7

- Alamance
- Caswell
- Guilford
- Orange
- Rockingham

NCBOT AMENDED STIP JULY - 2020

HIGHWAY PROGRAM

DIVISION COMMITTED / NON	COUNTY	ROUTE/CITY	ID NUMBER	LOCATION / DESCRIPTION	LENGTH	TOTAL PROJ COST (THOU)	PRIOR YEARS COST (THOU)	TYPE OF WORK / ESTIMATED COST IN THOUSANDS / PROJECT BREAKS										UNFUNDED FUTURE YEARS				
								STATE TRANSPORTATION IMPROVEMENT PROGRAM						DEVELOPMENTAL PROGRAM								
								FUNDS	FY 2020	FY 2021	FY 2022	FY 2023	FY 2024	FY 2025	FY 2026	FY 2027	FY 2028	FY 2029				
INTERSTATE PROJECTS																						
<input type="checkbox"/>	<input type="checkbox"/>	ALAMANCE	I-40 / I-85	I-5309 SW	EAST OF GUILFORD COUNTY LINE TO EAST OF NC 49. PAVEMENT REHABILITATION.	5.8	14411	14411														
UNDER CONSTRUCTION - PROJECT COST INCLUDES I-5836 CONSTRUCTION																						
<input checked="" type="checkbox"/>	<input type="checkbox"/>	ALAMANCE	I-40 / I-85	I-5711 SW	SR 1007 (MEBANE-OAKS ROAD) IN MEBANE. INTERCHANGE IMPROVEMENTS.		19920	5476	NHP	CG	186	CG	186	CG	186	CG	186	CG	186	CG	931	
										S(M)	C	241	C	241	C	241						
										NHP	C	3644	C	3643	C	3643						
RIGHT-OF-WAY IN PROGRESS; GARVEE BOND FUNDING: \$2.17 MILLION FOR CONSTRUCTION - PAYBACK 2020-2034																						
<input type="checkbox"/>	<input type="checkbox"/>	ALAMANCE	I-40 / I-85	I-5836 SW	0.2 MILE EAST OF NC 49 TO 0.2 MILE EAST OF NC 54 IN GRAHAM. PAVEMENT REHABILITATION.	2.7	100	100														
UNDER CONSTRUCTION - CONSTRUCTION FUNDED UNDER I-5309																						
<input type="checkbox"/>	<input type="checkbox"/>	ALAMANCE ORANGE	I-40 / I-85	I-5954 SW	EAST OF NC 54 IN GRAHAM IN ALAMANCE COUNTY TO WEST OF SR 1114 (BUCKHORN ROAD) IN ORANGE COUNTY. PAVEMENT REHABILITATION.	8.4	11179	11179														
UNDER CONSTRUCTION																						
<input type="checkbox"/>	<input type="checkbox"/>	ALAMANCE GUILFORD	I-40 / I-85	I-5956 SW	EAST OF SR 3056 (ROCK CREEK DAIRY ROAD) IN GUILFORD COUNTY TO WEST OF SR 1226 (UNIVERSITY DRIVE) IN ALAMANCE COUNTY. PAVEMENT REHABILITATION.	5.2	4702	4702														
UNDER CONSTRUCTION																						
<input type="checkbox"/>	<input type="checkbox"/>	ALAMANCE	I-40 / I-85	I-6009 SW	SR 1158 (HUFFMAN MILL ROAD) INTERCHANGE. CONSTRUCT ADDITIONAL LEFT TURN LANE ON I-40 WESTBOUND RAMP AND IMPROVE OPERATIONS AT SR 1308 (GARDEN ROAD) INTERSECTION.	0.5	1597	10	T										R	500		
										T									U	87		
										T												
										C	1000											
RURAL PROJECTS																						
<input type="checkbox"/>	<input type="checkbox"/>	ALAMANCE CASWELL GUILFORD ORANGE ROCKINGHAM	VARIOUS	R-5787 DIV	DIVISION 7 PROGRAM TO UPGRADE INTERSECTIONS TO COMPLY WITH THE AMERICANS WITH DISABILITIES ACT (ADA) USING TRANSPORTATION ALTERNATIVES (TA) FUNDS.		6189	5689	TA	C	400											
										S	C	100										
IN PROGRESS; "S" FUNDS REFLECT STATE HIGHWAY FUNDS																						
<input type="checkbox"/>	<input checked="" type="checkbox"/>	ALAMANCE	I-40 / I-85	I-6059 DIV	SR 1981 (TROLLINGWOOD-HAWFIELDS ROAD) IN MEBANE. UPGRADE INTERCHANGE.		12400		NHP										R	1900		
										NHP									U	500		
										NHP										C	5000	
																			C	5000		
<input checked="" type="checkbox"/>	<input type="checkbox"/>	ALAMANCE	US 70 (SOUTH CHURCH STREET)	U-6009 REG	TARLETON AVENUE TO FIFTH STREET IN BURLINGTON. WIDEN AND CONSTRUCT CENTER TURN LANE.		11969	650	T													
										T										R	4448	
										T									U	534		
										T										C	6337	
<input type="checkbox"/>	<input checked="" type="checkbox"/>	ALAMANCE	NC 54 (CHAPEL HILL ROAD)	U-6184 DIV	SR 1445 (SOUTH O'NEAL STREET) IN BURLINGTON. RECONFIGURE INTERSECTION TO MAKE O'NEAL STREET THE THROUGH MOVEMENT WITH NC 54 EAST OF THE INTERSECTION.		14600		T											R	5800	
										T									U	400		
										T										C	8400	

DIV - Division Category EX - Exempt Category
 HF - State Dollars (Non STI) REG - Regional Category
 SW - Statewide Category TRN - Transition Project

COST AND SCHEDULES ARE PRELIMINARY AND SUBJECT TO SIGNIFICANT CHANGE AS MORE INFORMATION BECOMES AVAILABLE

NCBOT AMENDED STIP JULY - 2020
HIGHWAY PROGRAM

DIVISION 7

COMMITTED / NON	COUNTY	ROUTE/CITY	ID NUMBER	LOCATION / DESCRIPTION	LENGTH	TOTAL PROJ COST (THOU)	PRIOR YEARS COST (THOU)	STATE TRANSPORTATION IMPROVEMENT PROGRAM									DEVELOPMENTAL PROGRAM				UNFUNDED FUTURE YEARS
								FUNDS	FY 2020	FY 2021	FY 2022	FY 2023	FY 2024	FY 2025	FY 2026	FY 2027	FY 2028	FY 2029			

URBAN PROJECTS

<input type="checkbox"/>	ALAMANCE	NC 54	U-6115	SR 1945 (RIVERBEND ROAD) / SR 2431 (JOHNSON STREET) TO SOUTH OF SR 2107 (WHITTEMORE ROAD) IN GRAHAM. IMPROVE SR 1945 (RIVERBEND ROAD) / SR 2431 (JOHNSON STREET) INTERSECTION. UPGRADE RAMP INTERSECTIONS AT I-40 / I-85. IMPROVE SR 2106 (WOODY ROAD) INTERSE	0.5	13810	10										R	400	A						
																		U	300	A					
																		R	600	B	C	2000	A		
																		U	300	B					
																		R	600	C	C	5400	B		
																		U	200	C					
																		R	200	D	C	2100	C		
																		U	100	D					
																					C	1600	D		

REG
 COMMITTED / NO DIV A SR 1945 (RIVERBEND ROAD) / SR 2431 (JOHNSON STREET) INTERSECTION IN GRAHAM. INTERSECTION IMPROVEMENTS.
 COMMITTED / NO REG B I-40 / I-85 INTERCHANGE IN GRAHAM. UPGRADE RAMP INTERSECTIONS.
 COMMITTED / NO REG C SR 2106 (WOODY DRIVE) IN GRAHAM. INTERSECTION IMPROVEMENTS.
 COMMITTED / NO REG D SR 2106 (WOODY DRIVE) AND SR 2107 (WHITTEMORE ROAD) INTERSECTIONS IN GRAHAM. UPGRADE PIPE CULVERTS 000271 AND 000297.

<input type="checkbox"/>	ALAMANCE	NC 62 (ALAMANCE ROAD)	U-6114	SR 1155 (HATCHERY ROAD) / BONNIE LANE INTERSECTION IN BURLINGTON. INSTALL TRAFFIC SIGNAL AND ADD TURN LANES.	0.5	3805	10										R	200							
																		U	2595						
																						C	1000		

<input checked="" type="checkbox"/>	ALAMANCE	NC 62	U-5844	SR 1430 (RAMADA ROAD) TO US 70 (CHURCH STREET) IN BURLINGTON. WIDEN TO MULTILANES.	1.1	11400	500									R	1900								
																						C	4500	C	4500

<input type="checkbox"/>	ALAMANCE	NC 119	U-6013	SR 1981 (TROLLINGWOOD-HAWFIELDS ROAD) / SR 2126 (OLD HILLSBOROUGH ROAD) TO LOWES BOULEVARD IN MEBANE. WIDEN TO MULTILANES.	0.5	9100	400									R	3000								
																		U	500						

<input type="checkbox"/>	ALAMANCE	NC 119	U-3109	NC 119 RELOCATION, I-85 TO SOUTH OF SR 1918 (MRS. WHITE ROAD) IN MEBANE. FOUR-TO-SIX-LANE FACILITY ON NEW LOCATION.	4.2	168537	150342	T	CB	2426	A	CB	1213	A	CB	1213	A	CB	1213	A	CB	1213	A	CB	1213	A

COMMITTED / NO REG A NC 119 RELOCATION, I-40 / I-85 TO NORTH OF SR 1921 (MEBANE ROGERS ROAD) - UNDER CONSTRUCTION
 COMMITTED / NO REG B NC 119 RELOCATION, NORTH OF SR 1921 (MEBANE ROGERS ROAD) TO SOUTH OF SR 1918 (MRS. WHITE ROAD) - UNDER CONSTRUCTION

<input type="checkbox"/>	<input checked="" type="checkbox"/>	ALAMANCE	SR 1455 (EAST HAGGARD AVENUE)	U-6214	NC 87 (WEST WEBB AVENUE) / NC 100 (UNIVERSITY DRIVE) IN ELON. IMPROVE INTERSECTION.	13000										R	4000								
																		U	1000						
																						C	4000		

<input type="checkbox"/>	ALAMANCE	NEW ROUTE	U-5538	ACCESS ROAD FROM SR 1981 (TROLLINGWOOD-HAWFIELDS ROAD) TO INDUSTRIAL SITE. CONSTRUCT TWO-LANE ROAD ON NEW LOCATION.	1.5	3740	3740																		

COMMITTED / NO TRN C SR 1981 (TROLLINGWOOD-HAWFIELDS ROAD) IN MEBANE. ADD TURN LANES. - UNDER CONSTRUCTION

<input type="checkbox"/>	ALAMANCE	NEW ROUTE	U-3110	NEW ROUTE, US 70 TO NC 100 IN ELON. CONSTRUCT MULTILANE FACILITY, PART ON NEW LOCATION.	2.1	30477	27033	BG	5200	CG	1148	B	CG	1148	B	CG	1148	B							

COMMITTED / NO A US 70 TO NORTH OF SR 1309 (WESTBROOK AVENUE) - COMPLETE
 COMMITTED / NO TRN B IMPROVEMENTS ON SR 1311 (COOK ROAD), SR 1309 (WESTBROOK AVENUE) TO NC 100, PART ON NEW LOCATION - COMPLETE

PART B, GARVEE BOND FUNDING \$10.5 MILLION; PAYBACK FY 2011 - FY 2022

<input checked="" type="checkbox"/>	ALAMANCE	VARIOUS	U-6015	UPGRADE BURLINGTON-GRAHAM SIGNAL SYSTEM.		15075	15075																		

UNDER CONSTRUCTION

<input checked="" type="checkbox"/>	ALAMANCE	NC 54 (EAST HARDEN STREET)	U-6017	NC 49 (EAST ELM STREET) IN GRAHAM. INTERSECTION IMPROVEMENTS.		1696	480								R	180									
																		U	100						

DIV - Division Category	EX - Exempt Category
HF - State Dollars (Non STI)	REG - Regional Category
SW - Statewide Category	TRN - Transition Project

COST AND SCHEDULES ARE PRELIMINARY AND SUBJECT TO SIGNIFICANT CHANGE AS MORE INFORMATION BECOMES AVAILABLE

NCBOT AMENDED STIP JULY - 2020

HIGHWAY PROGRAM

DIVISION	COMMITTED / NON	COUNTY	ROUTE/CITY	ID NUMBER	LOCATION / DESCRIPTION	LENGTH	TOTAL PROJ COST (THOU)	PRIOR YEARS COST (THOU)	TYPE OF WORK / ESTIMATED COST IN THOUSANDS / PROJECT BREAKS										UNFUNDED FUTURE YEARS				
									STATE TRANSPORTATION IMPROVEMENT PROGRAM					DEVELOPMENTAL PROGRAM									
									FY 2020	FY 2021	FY 2022	FY 2023	FY 2024	FY 2025	FY 2026	FY 2027	FY 2028	FY 2029					
URBAN PROJECTS																							
<input checked="" type="checkbox"/>	<input type="checkbox"/>	ALAMANCE	SR 1716 (GRAHAM-HOPEDALE ROAD)	U-6014	SR 1720 (WEST HANOVER ROAD) TO MORNINGSIDE DRIVE IN BURLINGTON. WIDEN TO MULTILANES WITH BICYCLE / PEDESTRIAN ACCOMMODATIONS.	1.4	15900	700	T														
<input checked="" type="checkbox"/>	<input type="checkbox"/>	ALAMANCE	US 70 (NORTH CHURCH STREET)	U-5843	SR 1817 (GRAHAM-HOPEDALE ROAD) IN BURLINGTON. INTERSECTION IMPROVEMENTS.	0.5	4731	3561	T	CB	156	CB	78	CB	78	CB	78	CB	78	CB	78	CB	78
UNDER CONSTRUCTION; BUILD NC BONDS: \$908,399 FOR CONSTRUCTION - PAYBACK 2019-2033																							
<input type="checkbox"/>	<input type="checkbox"/>	ALAMANCE	SR 1716 (NORTH MAIN STREET)	U-6132	SR 2396 (WEST PARKER STREET) IN GRAHAM. IMPROVE INTERSECTION.		3000		T														
<input type="checkbox"/>	<input checked="" type="checkbox"/>	ALAMANCE	NC 49 (ROXBORO ROAD)	U-6183	SR 1928 (WILKINS ROAD) AND SR 1927 (BASON ROAD). UPGRADE K-TYPE INTERSECTION.		2700		T														
<input checked="" type="checkbox"/>	<input type="checkbox"/>	ALAMANCE	US 70 (SOUTH CHURCH STREET)	U-6011	SR 1158 (HUFFMAN MILL ROAD) IN BURLINGTON. INTERSECTION IMPROVEMENTS.		3150	450	T														
<input checked="" type="checkbox"/>	<input type="checkbox"/>	ALAMANCE	US 70 (SOUTH CHURCH STREET)	U-5752	ST. MARKS CHURCH ROAD IN BURLINGTON. INTERSECTION IMPROVEMENTS.		4278	4278	T														
UNDER CONSTRUCTION																							
<input type="checkbox"/>	<input checked="" type="checkbox"/>	ALAMANCE	NC 87 (WEBB AVENUE)	U-6182	SR 1515 (FLORA AVENUE). INSTALL TRAFFIC SIGNAL AND ADD TURN LANES.		1300		T														
<input type="checkbox"/>	<input type="checkbox"/>	ALAMANCE	NC 54 (WEST HARDEN STREET)	U-6131	NC 49 (MAPLE AVENUE) IN BURLINGTON. INSTALL DUAL LEFT TURN LANES IN WESTBOUND DIRECTION.		1610	10	T														
<input checked="" type="checkbox"/>	<input type="checkbox"/>	ALAMANCE	US 70 (SOUTH CHURCH STREET)	U-6010	SR 1226 / SR 1311 (UNIVERSITY DRIVE) IN BURLINGTON. INTERSECTION IMPROVEMENTS, TO INCLUDE WIDENING OF US 70 TO MAINTAIN CONSISTENT CROSS-SECTION WITH PROJECT U-5752 IMPROVEMENTS.	0.6	11850	3450	T														
RIGHT OF WAY IN PROGRESS																							
BRIDGE PROJECTS																							
<input type="checkbox"/>	<input type="checkbox"/>	ALAMANCE	NC 87	B-5239 HF	REPLACE BRIDGE 000126 OVER MILL RACE AND REPLACE BRIDGE 000119 OVER HAW RIVER.		5865	5865	T														
UNDER CONSTRUCTION																							

DIV - Division Category
 HF - State Dollars (Non STI)
 SW - Statewide Category
 EX - Exempt Category
 REG - Regional Category
 TRN - Transition Project

COST AND SCHEDULES ARE PRELIMINARY AND SUBJECT TO SIGNIFICANT CHANGE AS MORE INFORMATION BECOMES AVAILABLE

NCBOT AMENDED STIP JULY - 2020

HIGHWAY PROGRAM

DIVISION 7		TYPE OF WORK / ESTIMATED COST IN THOUSANDS / PROJECT BREAKS										UNFUNDED FUTURE YEARS						
COMMITTED / NON	COUNTY	ROUTE/CITY	ID NUMBER	LOCATION / DESCRIPTION	LENGTH	TOTAL PROJ COST (THOU)	PRIOR YEARS COST (THOU)	FUNDS	STATE TRANSPORTATION IMPROVEMENT PROGRAM					DEVELOPMENTAL PROGRAM				
								FY 2020	FY 2021	FY 2022	FY 2023	FY 2024	FY 2025	FY 2026	FY 2027	FY 2028	FY 2029	

BRIDGE PROJECTS

<input type="checkbox"/>	ALAMANCE	SR 1928 (TROLLINGWOOD ROAD)	B-6052	REPLACE BRIDGE 000068 OVER NCRR / NORFOLK SOUTHERN RAILROAD IN HAW RIVER.		3000		NHPB						R	500				
								NHPB											

DIV

<input type="checkbox"/>	ALAMANCE	SR 1212 (POND ROAD)	B-5347	REPLACE BRIDGE 000170 OVER PRONG OF ALAMANCE CREEK IN ALAMANCE.		1560	1560												
--------------------------	----------	---------------------	--------	-----------------------------------------------------------------	--	------	------	--	--	--	--	--	--	--	--	--	--	--	--

HF

UNDER CONSTRUCTION

MITIGATION PROJECTS

<input type="checkbox"/>	ALAMANCE CASWELL GUILFORD ORANGE ROCKINGHAM	VARIOUS	EE-4907	ECOSYSTEM ENHANCEMENT PROGRAM FOR DIVISION 7 PROJECT MITIGATION.		18169	18169												
--------------------------	---------------------------------------------------------	---------	---------	------------------------------------------------------------------	--	-------	-------	--	--	--	--	--	--	--	--	--	--	--	--

IN PROGRESS

HIGHWAY SAFETY PROJECTS

<input type="checkbox"/>	ALAMANCE CASWELL GUILFORD ORANGE ROCKINGHAM	VARIOUS	W-5707	SAFETY IMPROVEMENTS AT VARIOUS LOCATIONS IN DIVISION 7.		4757	4057	HSIP	R	30	DIV								
								HSIP	C	180	DIV								
								HSIP	R	30	RE								
								HSIP	C	180	RE								
								HSIP	R	40	SW								
								HSIP	C	240	SW								

COMMITTED / NO DIV DIV SAFETY IMPROVEMENTS AT VARIOUS LOCATIONS.
 COMMITTED / NO REG REG SAFETY IMPROVEMENTS AT VARIOUS LOCATIONS.
 COMMITTED / NO SW SW SAFETY IMPROVEMENTS AT VARIOUS LOCATIONS.

IN PROGRESS

<input type="checkbox"/>	ALAMANCE CASWELL GUILFORD ORANGE ROCKINGHAM	VARIOUS	W-5207	DIVISION 7 RUMBLE STRIPS, GUARDRAIL, SAFETY AND LIGHTING IMPROVEMENTS AT SELECTED LOCATIONS.		5636	5636												
--------------------------	---------------------------------------------------------	---------	--------	----------------------------------------------------------------------------------------------	--	------	------	--	--	--	--	--	--	--	--	--	--	--	--

UNDER CONSTRUCTION

<input type="checkbox"/>	ALAMANCE CASWELL GUILFORD ORANGE ROCKINGHAM	VARIOUS	W-5807	SAFETY IMPROVEMENTS AT VARIOUS LOCATIONS IN DIVISION 7.		2606		HSIP					R	150	A				
								HSIP						C	280	A			
								HSIP					R	1	B				
								HSIP						C	75	B			
								HSIP	R	30	DIV	R	30	DIV	R	30	DIV		
								HSIP	C	180	DIV	C	180	DIV	C	180	DIV		
								HSIP	R	30	RE	R	30	RE	R	30	RE		
								HSIP	C	180	RE	C	180	RE	C	180	RE		
								HSIP	R	40	SW	R	40	SW	R	40	SW		
								HSIP	C	240	SW	C	240	SW	C	240	SW		

COMMITTED / NO REG A SR 2526 (SUMMIT AVENUE) RAMP TERMINALS IN GREENSBORO. MODIFY CHANNELIZATION ISLAND AND INSTALL TRAFFIC SIGNAL, PEDESTRIAN HEADS, AND CROSSWALKS.
 COMMITTED / NO DIV B SR 1301 (ST. MARKS CHURCH ROAD) / JAVA LANE AND GLIDWELL DRIVE / TIKI LANE IN BURLINGTON. INSTALL PEDESTRIAN SIGNALS AND CURB RAMPS, AND REVISE PAVEMENT MARKINGS.
 COMMITTED / NO DIV DIV SAFETY IMPROVEMENTS AT VARIOUS LOCATIONS.
 COMMITTED / NO REG REG SAFETY IMPROVEMENTS AT VARIOUS LOCATIONS.
 COMMITTED / NO SW SW SAFETY IMPROVEMENTS AT VARIOUS LOCATIONS.

DIV - Division Category EX - Exempt Category
 HF - State Dollars (Non STI) REG - Regional Category
 SW - Statewide Category TRN - Transition Project

COST AND SCHEDULES ARE PRELIMINARY AND SUBJECT TO SIGNIFICANT CHANGE AS MORE INFORMATION BECOMES AVAILABLE

NCBOT AMENDED STIP JULY - 2020

HIGHWAY PROGRAM

DIVISION COMMITTED / NON	COUNTY	ROUTE/CITY	ID NUMBER	LOCATION / DESCRIPTION	LENGTH	TOTAL PROJ COST (THOU)	PRIOR YEARS COST (THOU)	TYPE OF WORK / ESTIMATED COST IN THOUSANDS / PROJECT BREAKS										UNFUNDED FUTURE YEARS	
								STATE TRANSPORTATION IMPROVEMENT PROGRAM					DEVELOPMENTAL PROGRAM						
								FUNDS	FY 2020	FY 2021	FY 2022	FY 2023	FY 2024	FY 2025	FY 2026	FY 2027	FY 2028	FY 2029	
RURAL PROJECTS																			
<input type="checkbox"/>	<input checked="" type="checkbox"/>	CASWELL	US 158 / NC 86	R-5926	SR 1572 (COUNTY HOME ROAD) TO SR 1734 (RP FUQUAY ROAD). CONSTRUCT PASSING LANES.	5.3	3400		T										
				DIV															
<input checked="" type="checkbox"/>	<input type="checkbox"/>	CASWELL	NC 86	R-5822	US 158 TO VIRGINIA STATE LINE. CONSTRUCT PASSING LANES AND SHOULDER IMPROVEMENTS AT VARIOUS LOCATIONS, AND CONSTRUCT TURN LANES FROM SR 1300 (PARK SPRINGS ROAD) TO SOLID WASTE CONVENIENCE CENTER.	9	15283	800	T										
				REG															
SCOPE INCLUDES SPOT ID H170625																			
BRIDGE PROJECTS																			
<input type="checkbox"/>	<input type="checkbox"/>	CASWELL	SR 1710 (GRIERS CHURCH ROAD)	B-5725	REPLACE BRIDGE 160007 OVER HYCO CREEK.		3346	156	BGOFF										
				DIV															
CONGESTION MITIGATION PROJECTS																			
<input type="checkbox"/>	<input type="checkbox"/>	CASWELL	VARIOUS	C-4936	PIEDMONT AUTHORITY FOR REGIONAL TRANSPORTATION (PART). IMPLEMENT A REGIONAL AIR QUALITY AWARENESS PROGRAM.		714	714											
		DAVIDSON																	
		FORSYTH																	
		GUILFORD																	
		MONTGOMERY																	
		RANDOLPH																	
		ROCKINGHAM																	
EX																			
IN PROGRESS BY PIEDMONT AUTHORITY FOR REGIONAL TRANSPORTATION																			
INTERSTATE PROJECTS																			
<input type="checkbox"/>	<input type="checkbox"/>	GUILFORD	I-40	I-5762	FORSYTH COUNTY LINE TO 1.3 MILES EAST OF SR 1850 (SANDY RIDGE ROAD). PAVEMENT REHABILITATION.	4	9760	9760											
				SW															
UNDER CONSTRUCTION - INCLUDES CONSTRUCTION COST FOR I-5734																			
<input type="checkbox"/>	<input type="checkbox"/>	GUILFORD	I-40	I-5955	HOLDEN ROAD TO EAST OF SR 3037 / SR 4240 (EAST GATE CITY BOULEVARD) IN GREENSBORO. PAVEMENT REHABILITATION.		13005	150	NHPIM						C	6428	C	6427	
				SW															
COORDINATE WITH I-5965 AND B-5356																			
<input checked="" type="checkbox"/>	<input type="checkbox"/>	GUILFORD	I-40 / BUSINESS 85 / US 29 / US 70 / US 220	I-5964	ELM-EUGENE STREET IN GREENSBORO. INTERCHANGE IMPROVEMENTS.		250	250											
				SW															
IN PROGRESS																			
<input checked="" type="checkbox"/>	<input type="checkbox"/>	GUILFORD	I-40 / BUSINESS 85 / US 29 / US 70 / US 220	I-5965	US 220 / SR 1398 (FREEMAN MILL ROAD) TO US 29 / US 70 / US 220 IN GREENSBORO. ADD LANES, IMPROVE SR 1007 (RANDLEMAN ROAD) AND ELM-EUGENE STREET INTERCHANGES, AND REPLACE NORFOLK-SOUTHERN RAILROAD BRIDGE OVERPASS EAST OF ELM-EUGENE STREET.	2.9	117329	1000	NHP										
				SW															
DESIGN-BUILD PROJECT; COORDINATE WITH I-5955, I-5964, B-5356, AND B-5718																			
<input type="checkbox"/>	<input type="checkbox"/>	GUILFORD	I-40	I-5811	WEST OF I-73 / US 421 TO HOLDEN ROAD IN GREENSBORO. PAVEMENT REHABILITATION.	5.2	2225	2225											
				SW															
UNDER CONSTRUCTION																			

DIV - Division Category EX - Exempt Category
 HF - State Dollars (Non STI) REG - Regional Category
 SW - Statewide Category TRN - Transition Project

COST AND SCHEDULES ARE PRELIMINARY AND SUBJECT TO SIGNIFICANT CHANGE AS MORE INFORMATION BECOMES AVAILABLE

HIGHWAY PROGRAM

TYPE OF WORK / ESTIMATED COST IN THOUSANDS / PROJECT BREAKS

DIVISION 7

COMMITTED / NON	COUNTY	ROUTE/CITY	ID NUMBER	LOCATION / DESCRIPTION	LENGTH	TOTAL PROJ COST (THOU)	PRIOR YEARS COST (THOU)	STATE TRANSPORTATION IMPROVEMENT PROGRAM							DEVELOPMENTAL PROGRAM				UNFUNDED FUTURE YEARS								
								FUNDS	FY 2020	FY 2021	FY 2022	FY 2023	FY 2024	FY 2025	FY 2026	FY 2027	FY 2028	FY 2029									
INTERSTATE PROJECTS																											
<input type="checkbox"/>	GUILFORD	I-40	I-5980	SR 1860 (MACY GROVE ROAD). CONVERT GRADE SEPARATION TO INTERCHANGE.		14300	1000	T							R	1300	R	1300									
								T							U	250	U	250									
								T											C	10200							
REG																											
<input type="checkbox"/>	FORSYTH GUILFORD	I-40	I-5981	I-74 US 311 IN WINSTON-SALEM TO US 421 / BUSINESS 40 IN GUILFORD COUNTY. WIDEN TO 6 LANES.	10.1	157714	2010	NHP										R	6640	A							
								NHP										U	996	A							
								NHP													C	11067	A		C	33198	A
								NHP										R	6641	B							
								NHP										U	996	B							
								NHP													C	11067	B		C	33198	B
								NHP										R	6640	C							
								NHP										U	996	C							
								NHP													C	11067	C		C	33198	C
COMMITTED / NO <input type="checkbox"/> <input type="checkbox"/> SW A I-74 / US 311 TO SR 2643 (UNION CROSS ROAD).																											
COMMITTED / NO <input type="checkbox"/> <input type="checkbox"/> SW B SR 2643 (UNION CROSS ROAD) TO NC 66.																											
COMMITTED / NO <input type="checkbox"/> <input type="checkbox"/> SW C NC 66 TO US 421 / BUSINESS 40.																											
<input type="checkbox"/>	GUILFORD	I-40	I-5734	1.3 MILES EAST OF SR 1850 (SANDY RIDGE ROAD) TO 1.1 MILES EAST OF SR 1556 (GALLIMORE DAIRY ROAD) IN GREENSBORO. PAVEMENT REHABILITATION.	3	2120	2120																				
UNDER CONSTRUCTION - PRIOR YEAR COST IS FOR BRIDGE PRESERVATION; PAVEMENT REHABILITATION COST INCLUDED IN I-5762																											
<input checked="" type="checkbox"/>	GUILFORD	I-40 / US 421	I-5712	SR 1850 (SANDY RIDGE ROAD) IN GREENSBORO. INTERCHANGE IMPROVEMENTS.		28036	400	NHP	R	3158		R	9476														
								NHP	U	126		U	376														
								NHP							C	7250		C	7250								
SW																											
<input type="checkbox"/>	GUILFORD	I-40 / I-85	I-6004	SR 3056 (ROCK CREEK DAIRY ROAD) INTERCHANGE. UPGRADE INTERCHANGE AREA.		12739	10	NHP										R	1400								
								NHP										U	429								
								NHP													C	10900					
SW																											
<input type="checkbox"/>	GUILFORD	I-73	I-5852	I-85 TO SR 2085 (BRYAN BOULEVARD) IN GREENSBORO. PAVEMENT AND BRIDGE REHABILITATION.	10.7	20272	20272																				
COMMITTED / NO <input type="checkbox"/> <input type="checkbox"/> SW A I-85 TO I-40 - UNDER CONSTRUCTION																											
COMMITTED / NO <input type="checkbox"/> <input type="checkbox"/> SW B I-40 TO SR 2085 (BRYAN BOULEVARD) - UNDER CONSTRUCTION																											
<input type="checkbox"/>	GUILFORD	I-73 / US 220	I-5735	RANDOLPH COUNTY LINE TO I-85 / US 421 IN GREENSBORO. PAVEMENT REHABILITATION.	6.5	7165	151	NHPIM																			
SW																											
<input type="checkbox"/>	GUILFORD RANDOLPH	I-74 / US 311	I-5949	US 29 / US 70 / BUSINESS 85 IN GUILFORD COUNTY TO SR 1928 (CEDAR SQUARE ROAD) IN RANDOLPH COUNTY. PAVEMENT REHABILITATION.	7.1	6264	397	NHPIM										C	2934		C	2933					
SW																											
<input type="checkbox"/>	GUILFORD	I-74 / US 311	I-5736	FORSYTH COUNTY LINE TO SR 1300 (GREEN ROAD) IN HIGH POINT. PAVEMENT REHABILITATION.	7.1	17293	17293																				
UNDER CONSTRUCTION - AMOUNT INCLUDES I-5767 CONSTRUCTION																											
<input type="checkbox"/>	GUILFORD	I-85	I-5855	SR 3300 (SOUTH ELM-EUGENE STREET) TO 0.2 MILE NORTH OF SR 3039 (NELSON FARM ROAD) IN GREENSBORO. PAVEMENT REHABILITATION.	5.5	100	100																				
UNDER CONSTRUCTION - CONSTRUCTION COST INCLUDED IN I-5790																											
<input type="checkbox"/>	GUILFORD	I-85 / US 29 / US 70	I-5853	1 MILE SOUTH OF SR 1129 (GROOMETOWN ROAD) TO 0.3 MILE NORTH OF SR 1129 (GROOMETOWN ROAD) IN GREENSBORO. PAVEMENT REHABILITATION.	2	6076	6076																				
UNDER CONSTRUCTION																											

DIV - Division Category	EX - Exempt Category
HF - State Dollars (Non STI)	REG - Regional Category
SW - Statewide Category	TRN - Transition Project

COST AND SCHEDULES ARE PRELIMINARY AND SUBJECT TO SIGNIFICANT CHANGE AS MORE INFORMATION BECOMES AVAILABLE

NCBOT AMENDED STIP JULY - 2020

HIGHWAY PROGRAM

DIVISION	COMMITTED / NON	COUNTY	ROUTE/CITY	ID NUMBER	LOCATION / DESCRIPTION	LENGTH	TOTAL PROJ COST (THOU)	PRIOR YEARS COST (THOU)	TYPE OF WORK / ESTIMATED COST IN THOUSANDS / PROJECT BREAKS										UNFUNDED FUTURE YEARS
									STATE TRANSPORTATION IMPROVEMENT PROGRAM					DEVELOPMENTAL PROGRAM					
7									FY 2020	FY 2021	FY 2022	FY 2023	FY 2024	FY 2025	FY 2026	FY 2027	FY 2028	FY 2029	
INTERSTATE PROJECTS																			
<input type="checkbox"/>	<input type="checkbox"/>	GUILFORD	I-85	I-5821 SW	RANDOLPH COUNTY LINE TO SR 1113 (KIVETT DRIVE). PAVEMENT REHABILITATION.	4.5	100	100											
UNDER CONSTRUCTION - CONSTRUCTION COST INCLUDED UNDER I-5789																			
<input type="checkbox"/>	<input type="checkbox"/>	GUILFORD	I-40 / BUSINESS 85 / I-40 / I-85 / I-85	I-5812 SW	I-40 / BUSINESS 85, EAST OF SR 3037 / SR 4240 (EAST GATE CITY BOULEVARD) TO I-85; I-85 NORTH OF SR 3000 (MCCONNELL ROAD) TO I-40; I-40 / I-85, WEST OF SR 3048 (MOUNT HOPE CHURCH ROAD) TO EAST OF SR 3056 (ROCK CREEK DAIRY ROAD). PAVEMENT REHABILITATION.	7.2	9882	9882											
UNDER CONSTRUCTION																			
<input type="checkbox"/>	<input type="checkbox"/>	GUILFORD	I-85	I-5790 SW	0.2 MILE NORTH OF SR 3039 (NELSON FARM ROAD) TO 1.3 MILES NORTH OF SR 3029 (YOUNGS MILL ROAD) IN GREENSBORO. PAVEMENT REHABILITATION.	2.4	12012	12012											
UNDER CONSTRUCTION - AMOUNT INCLUDES I-5855 CONSTRUCTION																			
<input type="checkbox"/>	<input type="checkbox"/>	GUILFORD	I-85	I-5789 SW	SR 1113 (KIVETT DRIVE) TO 0.4 MILE NORTH OF I-85 BUSINESS IN HIGH POINT. PAVEMENT REHABILITATION.	2	17000	17000											
UNDER CONSTRUCTION - CONSTRUCTION COST INCLUDES I-5738 AND I-5821																			
<input type="checkbox"/>	<input type="checkbox"/>	GUILFORD	I-85	I-5854 SW	NORTH OF I-73 / US 421 INTERCHANGE TO SR 3300 (SOUTH ELM-EUGENE STREET). PAVEMENT REHABILITATION.	3.3	8692	8692											
UNDER CONSTRUCTION																			
<input type="checkbox"/>	<input type="checkbox"/>	GUILFORD	I-785 / I-840	I-5953 SW	I-85 TO US 70. PAVEMENT REHABILITATION.	2.9	2675	2675											
UNDER CONSTRUCTION																			
<input type="checkbox"/>	<input type="checkbox"/>	GUILFORD	FUTURE I-73	I-5110 TRN	NC 68 TO GREENSBORO WESTERN LOOP. SIX-LANE FREEWAY ON NEW LOCATION.	3	152283	152283											
COMBINED WITH R-2413A AND R-2413B FOR DESIGN-BUILD LET - UNDER CONSTRUCTION																			
RURAL PROJECTS																			
<input type="checkbox"/>	<input type="checkbox"/>	FORSYTH GUILFORD	US 158	R-2577	MULTLANES NORTH OF US 421 / I-40 BUSINESS IN WINSTON-SALEM TO US 220 IN STOKESDALE. WIDEN TO MULTLANES.	18.8	304025	5058											
									PE 155 A	PE 155 A	PE 155 A	PE 155 A	PE 155 A	PE 155 A	PE 155 A	PE 155 A	PE 155 A	PE 931 A	
									RB 1201 A	RB 1201 A	RB 1201 A	RB 1201 A	RB 1201 A	RB 1201 A	RB 1201 A	RB 1201 A	RB 1201 A	RB 7206 A	
									R 7434 A	R 14866 A									
									U 469 A										
												CB 858 A	CB 858 A	CB 858 A	CB 858 A	CB 858 A	CB 858 A	CB 6864 A	
												C 11800 A	C 11800 A	C 11800 A					
													R 12711 B	R 12710 B					
													U 327 B	U 326 B					
															CB 3432 B	CB 3432 B	CB 3432 B	CB 3432 B	CB 37752 B
															C 3200 B	C 3200 B			
																			R 74608 C
																			U 625 C
																			C 48400 C
COMMITTED / NO <input checked="" type="checkbox"/> REG A MULTI-LANES NORTH OF US 421 / I-40 BUSINESS TO SR 1965 (BELEWS CREEK ROAD) - BUILD NC BONDS: \$1.812 MILLION FOR PRELIMINARY ENGINEERING - PAYBACK 2021-2035, \$14 MILLION FOR RIGHT OF WAY - PAYBACK 2021-2035, AND \$10 MILLION FOR CONSTRUCTION - PAYBACK 2023-2037																			
COMMITTED / NO <input type="checkbox"/> REG B SR 1965 (BELEWS CREEK ROAD) IN FORSYTH COUNTY TO SR 2034 (ANTHONY ROAD) IN GUILFORD COUNTY - BUILD NC BONDS: \$40 MILLION FOR PART B CONSTRUCTION - PAYBACK 2026-2040																			
COMMITTED / NO <input type="checkbox"/> C NORTH OF SR 2034 (ANTHONY ROAD) TO US 220																			
<input type="checkbox"/>	<input type="checkbox"/>	GUILFORD	US 220	R-2309	SR 2182 (HORSEPEN CREEK ROAD) TO US 220-NC 68 CONNECTOR (R-2413) IN GREENSBORO AND SUMMERFIELD. WIDEN TO MULTLANES.	6.3	75385	75385											
									AA	AB									
COMMITTED / NO <input type="checkbox"/> AA COTSWALD TERRACE NORTH OF GREENSBORO TO SR 2182 (HORSEPEN CREEK ROAD) - COMPLETE																			
COMMITTED / NO <input type="checkbox"/> AB SR 2182 (HORSEPEN CREEK ROAD) TO NORTH OF SR 2313 (WINFREE ROAD) IN GREENSBORO - UNDER CONSTRUCTION																			

DIV - Division Category
 HF - State Dollars (Non STI)
 SW - Statewide Category
 EX - Exempt Category
 REG - Regional Category
 TRN - Transition Project

COST AND SCHEDULES ARE PRELIMINARY AND SUBJECT TO SIGNIFICANT CHANGE AS MORE INFORMATION BECOMES AVAILABLE

NCBOT AMENDED STIP JULY - 2020

HIGHWAY PROGRAM

TYPE OF WORK / ESTIMATED COST IN THOUSANDS / PROJECT BREAKS

DIVISION	COMMITTED / NON	COUNTY	ROUTE/CITY	ID NUMBER	LOCATION / DESCRIPTION	LENGTH	TOTAL PROJ COST (THOU)	PRIOR YEARS COST (THOU)	STATE TRANSPORTATION IMPROVEMENT PROGRAM								DEVELOPMENTAL PROGRAM				UNFUNDED								
									FUNDS	FY 2020	FY 2021	FY 2022	FY 2023	FY 2024	FY 2025	FY 2026	FY 2027	FY 2028	FY 2029	FUTURE YEARS									
RURAL PROJECTS																													
<input type="checkbox"/>	<input type="checkbox"/>	GUILFORD	US 421	R-2612	SR 3389 (WOODY MILL ROAD) AND SR 3418 (NEELLEY ROAD) SOUTH OF GREENSBORO. CONVERT AT-GRADE INTERSECTIONS TO INTERCHANGES.		41680	41680																					
				EX					COMMITTED / NO	<input type="checkbox"/>	A	SR 3389 (WOODY MILL ROAD) INTERSECTION SOUTH OF GREENSBORO - COMPLETE																	
									COMMITTED / NO	<input type="checkbox"/>	TRN	B	SR 3418 (NEELLEY ROAD) INTERSECTION SOUTH OF GREENSBORO - UNDER CONSTRUCTION																
<input checked="" type="checkbox"/>	<input type="checkbox"/>	GUILFORD ROCKINGHAM	NC 65 / NC 68	R-5823	NC 65 IN STOKESDALE (SOUTHERNMOST INTERSECTION) TO US 220 / FUTURE I-73. WIDEN TO MULTILANES.	2.7	23224	400	T		R	1350		R	4050														
									T		U	424																	
									T						C	4250		C	4250		C	4250							
				DIV																									
<input checked="" type="checkbox"/>	<input type="checkbox"/>	GUILFORD	NC 68	R-5725	SR 2129 (FOGLEMAN ROAD) TO NC 150 INTERSECTION IN OAK RIDGE. INTERSECTION IMPROVEMENTS, ACCESS MANAGEMENT AND SAFETY ENHANCEMENTS.	0.7	8612	925	T		R	1287																	
									T		U	500																	
									T						C	2950		C	2950										
				REG																									
COORDINATE WITH U-6127																													
<input type="checkbox"/>	<input type="checkbox"/>	GUILFORD ROCKINGHAM	US 29 (FUTURE I-785)	R-5889	SR 2565 (HICONE ROAD) IN GREENSBORO TO US 158 / NC 14 IN REIDSVILLE. UPGRADE CORRIDOR TO INTERSTATE STANDARDS.	16	246491	10	T											R	4567		R	4567					
									T											U	634		U	633					
									T																				
									T																				
				REG																									
BUILD NC BONDS: \$140 MILLION FOR CONSTRUCTION - PAYBACK 2027-2041																													
<input checked="" type="checkbox"/>	<input type="checkbox"/>	GUILFORD	US 29; SR 4771 (REEDY FORK PARKWAY)	R-4707	US 29 / SR 4771 (REEDY FORK PARKWAY) INTERCHANGE IMPROVEMENTS IN GREENSBORO. IMPROVE ROADWAY, MODIFY INTERCHANGE, AND REPLACE BRIDGE 400360		94256	19862	T	PE	268	PE	268	PE	268	PE	268	PE	268	PE	268	PE	268	PE	268	PE	1338		
									T	RB	1201	RB	1201	RB	1201	RB	1201	RB	1201	RB	1201	RB	1201	RB	1201	RB	4804		
									T			CB	1544	CB	1544	CB	1544	CB	1544	CB	1544	CB	1544	CB	1544	CB	9266		
									T			C	7600	C	7600	C	7600	C	7600	C	7600	C	7600	C	7600	C			
				REG																									
RIGHT-OF-WAY IN PROGRESS; BUILD NC BONDS: \$3.119 MILLION FOR PE - PAYBACK 2020-2034, \$14 MILLION FOR RIGHT-OF-WAY - PAYBACK 2019-2033, \$18 MILLION FOR CONSTRUCTION - PAYBACK 2020-2034																													
<input type="checkbox"/>	<input type="checkbox"/>	GUILFORD ROCKINGHAM	FUTURE I-73	R-2413	NC 68 AT SR 2011 (EDGEFIELD ROAD) IN GUILFORD COUNTY TO US 220-NC 68 INTERSECTION IN ROCKINGHAM COUNTY. FOUR-LANE FREEWAY, ON NEW LOCATION, NC 68 TO US 220 AND FOUR LANES ALONG US 220 TO NC 68 IN ROCKINGHAM COUNTY.	12.1	311602	311602																					
				TRN					COMMITTED / NO	<input type="checkbox"/>	A	FOUR LANES AT SR 2011 (EDGEFIELD ROAD) TO SR 2127 (BROOK BANK ROAD) - COMBINED WITH I-5110 AND R-2413B FOR DESIGN-BUILD LET - UNDER CONSTRUCTION																	
									COMMITTED / NO	<input type="checkbox"/>	B	SR 2127 (BROOK BANK ROAD) TO HAW RIVER - COMBINED WITH I-5110 AND R-2413A FOR DESIGN-BUILD LET - UNDER CONSTRUCTION																	
									COMMITTED / NO	<input type="checkbox"/>	C	HAW RIVER TO NC 68-US 220 INTERSECTION - UNDER CONSTRUCTION																	
									COMMITTED / NO	<input type="checkbox"/>	TRN	CA	NC 68 INTERSECTION - CONVERT AT-GRADE INTERSECTION TO INTERCHANGE - IN PROGRESS																
URBAN PROJECTS																													
<input checked="" type="checkbox"/>	<input type="checkbox"/>	GUILFORD	I-74 / US 311	U-5169	NC 68 (EASTCHESTER DRIVE) IN HIGH POINT. RECONSTRUCT INTERCHANGE AND APPROACHES.		32225	32225																					
				REG																									
UNDER CONSTRUCTION																													
<input checked="" type="checkbox"/>	<input type="checkbox"/>	GUILFORD	US 29	U-5898	NC 150. INTERCHANGE IMPROVEMENTS.																								
				REG																									
PROJECT DELETED																													
<input checked="" type="checkbox"/>	<input type="checkbox"/>	GUILFORD	US 29 / US 70 / BUSINESS 85	U-5896	SR 1009 (SOUTH MAIN STREET) IN HIGH POINT. RECONSTRUCT INTERCHANGE.		30704	3138	T	PE	130	PE	130	PE	130	PE	130	PE	130	PE	130	PE	130	PE	130	PE	650		
									T	RB	944	RB	944	RB	944	RB	944	RB	944	RB	944	RB	944	RB	944	RB	3776		
									BG5200			C	1240	C	5580	C	5580												
				DIV																									
RIGHT-OF-WAY IN PROGRESS; COORDINATE WITH B-5353; BUILD NC BONDS: \$1.51 MILLION FOR PE - PAYBACK 2020-2034, \$11 MILLION FOR RIGHT-OF-WAY - PAYBACK 2019-2033																													
<input type="checkbox"/>	<input checked="" type="checkbox"/>	GUILFORD	US 29; US 70; US 220	U-6100	SR 4240 (GATE CITY BOULEVARD) TO SOUTH OF I-785 IN GREENSBORO. CONSTRUCT ACCESS MANAGEMENT IMPROVEMENTS AND SAFETY ENHANCEMENTS, INCLUDING RAMP CLOSURES AND CONSOLIDATIONS. RECONFIGURE SR 2526 (SUMMIT AVENUE) / PHILLIPS AVENUE INTERCHANGE, AND REPLACE BRI	5.1	106563	10	T																				
									T																				
									T																				
									T																				
				SW																									

DIV - Division Category
 HF - State Dollars (Non STI)
 SW - Statewide Category
 EX - Exempt Category
 REG - Regional Category
 TRN - Transition Project

COST AND SCHEDULES ARE PRELIMINARY AND SUBJECT TO SIGNIFICANT CHANGE AS MORE INFORMATION BECOMES AVAILABLE

NCBOT AMENDED STIP JULY - 2020

HIGHWAY PROGRAM

TYPE OF WORK / ESTIMATED COST IN THOUSANDS / PROJECT BREAKS

DIVISION 7

Table with columns: COUNTY, ROUTE/CITY, ID NUMBER, LOCATION / DESCRIPTION, LENGTH, TOTAL PROJ COST (THOU), PRIOR YEARS COST (THOU), FUNDS, FY 2020, FY 2021, FY 2022, FY 2023, FY 2024, FY 2025, FY 2026, FY 2027, FY 2028, FY 2029, UNFUNDED FUTURE YEARS. Includes project details for SR 3045, US 220, US 421, I-73/I-840, SR 1007, and SR 1154.

- COMMITTED / NO [] []
COMMITTED / NO [x] [] DIV A SR 2851 (PENRY ROAD) TO SR 2828 (WILLOWLAKE ROAD) - PROJECT COMPLETE
COMMITTED / NO [] [] DIV BA SR3045 (MOUNT HOPE CHURCH ROAD) TO SR 2826 (BIRCH CREEK ROAD) - UNDER CONSTRUCTION
COMMITTED / NO [] [] DIV BB SR 2826 (BIRCH CREEK ROAD) TO SR 3051 (KNOX ROAD)
COMMITTED / NO [] [] DIV BC SR 3051 (KNOX ROAD) TO SR 3056 (ROCK CREEK DAIRY ROAD)

BUILD NC BONDS: PART BA - \$1.172 MILLION FOR PE, \$1.284 MILLION FOR RIGHT-OF-WAY, AND \$3 MILLION FOR CONSTRUCTION - PAYBACK 2020-2034

- COMMITTED / NO [] [] TRN A INTERSECTION WITH BENJAMIN PARKWAY / CONE BOULEVARD AND APPROACHES - PROJECT COMPLETE
COMMITTED / NO [x] [] REG B INTERSECTION WITH WESTRIDGE ROAD AND APPROACHES - UNDER CONSTRUCTION
COMMITTED / NO [] [] TRN C INTERSECTION WITH NEW GARDEN ROAD AND APPROACHES - UNDER CONSTRUCTION
COMMITTED / NO [] [] D INTERSECTION WITH BRASSFIELD ROAD AND APPROACHES - PROJECT COMPLETE

COORDINATE WITH U-6059B

- COMMITTED / NO [] [] AA SOUTH OF SR 1541 (WENDOVER AVENUE) TO NORTH OF SR 1560 (SAPP ROAD) - COMPLETE
COMMITTED / NO [] [] AB GREENSBORO WESTERN LOOP, NORTH OF I-85 NEAR SR 1129 (GROOMETOWN ROAD) TO NORTH OF SR 4121 (HIGH POINT ROAD) - COMPLETE
COMMITTED / NO [] [] AC GREENSBORO WESTERN LOOP, NORTH OF SR 4121 (HIGH POINT ROAD) TO SOUTH OF I-40 - COMPLETE
COMMITTED / NO [] [] AE GREENSBORO WESTERN LOOP, INTERCHANGE AT PROPOSED HIGH POINT ROAD RELOCATION - UNDER CONSTRUCTION
COMMITTED / NO [] [] BA GREENSBORO WESTERN LOOP, SOUTH OF I-40 TO NORTH OF SR 2147 (WEST FRIENDLY AVENUE) - COMPLETE
COMMITTED / NO [] [] BB GREENSBORO WESTERN LOOP, NORTH OF SR 2147 (WEST FRIENDLY AVENUE) TO NORTH OF SR 2176 (BRYAN BOULEVARD) - COMPLETE
COMMITTED / NO [] [] TRN BC SR 2085 (BRYAN BOULEVARD) INTERCHANGE MODIFICATIONS, INCLUDING AUXILIARY LANES, ITS, AND INMAN ROAD BRIDGE REPLACEMENT. - COMPLETE
COMMITTED / NO [] [] TRN C GREENSBORO WESTERN LOOP, NORTH OF SR 2176 (BRYAN BOULEVARD) TO US 220 (BATTLLEGROUND AVENUE) - UNDER CONSTRUCTION
COMMITTED / NO [] [] SW D GREENSBORO WESTERN LOOP, US 220 (BATTLLEGROUND AVENUE) TO LAWDALE DRIVE - UNDER CONSTRUCTION
COMMITTED / NO [] [] E GREENSBORO WESTERN LOOP, ITS INSTALLATION - COMPLETE
COMMITTED / NO [] [] F GREENSBORO WESTERN LOOP, INTERCHANGE AT PROPOSED LEWISTON-FLEMING ROAD EXTENSION

GARVEE BOND FUNDING \$105.9 M FOR SEGMENT C; PAYBACK FY 2013-2024

BUILD NC BONDS: \$721,000 FOR PRELIMINARY ENGINEERING - PAYBACK 2021-2035, \$1.5 MILLION FOR RIGHT OF WAY - PAYBACK 2021-2035, AND \$9 MILLION FOR CONSTRUCTION - PAYBACK 2022-2036

DIV - Division Category EX - Exempt Category
HF - State Dollars (Non STI) REG - Regional Category
SW - Statewide Category TRN - Transition Project

COST AND SCHEDULES ARE PRELIMINARY AND SUBJECT TO SIGNIFICANT CHANGE AS MORE INFORMATION BECOMES AVAILABLE

NCBOT AMENDED STIP JULY - 2020

HIGHWAY PROGRAM

DIVISION COMMITTED / NON	COUNTY	ROUTE/CITY	ID NUMBER	LOCATION / DESCRIPTION	LENGTH	TOTAL PROJ COST (THOU)	PRIOR YEARS COST (THOU)	TYPE OF WORK / ESTIMATED COST IN THOUSANDS / PROJECT BREAKS										UNFUNDED FUTURE YEARS									
								STATE TRANSPORTATION IMPROVEMENT PROGRAM					DEVELOPMENTAL PROGRAM														
								FUNDS	FY 2020	FY 2021	FY 2022	FY 2023	FY 2024	FY 2025	FY 2026	FY 2027	FY 2028	FY 2029									
URBAN PROJECTS																											
<input type="checkbox"/>	<input type="checkbox"/>	GUILFORD	NC 68	U-6122	SR 1556 (GALLIMORE DAIRY ROAD) TO TRIAD CENTER DRIVE IN GREENSBORO. UPGRADE CORRIDOR TO SUPERSTREET.	2.1	34210	10	T							R	600										
								T								U	500										
								T										C	8275	C	8275	C	8275	C	8275		
REG																											
COORDINATE WITH U-5974																											
<input type="checkbox"/>	<input type="checkbox"/>	GUILFORD	NC 68	U-6127	SR 2129 (FOGLEMAN ROAD) TO SR 2017 / SR 2269 (ALCORN ROAD) IN OAK RIDGE. ACCESS MANAGEMENT IMPROVEMENTS.	0.9	9510	10	T							R	900										
								T								U	500										
								T									C	8100									
REG																											
COORDINATE WITH R-5725																											
<input checked="" type="checkbox"/>	<input type="checkbox"/>	GUILFORD	NC 68	U-5974	SR 1523 (HICKSWOOD ROAD) TO SR 1556 (GALLIMORE DAIRY ROAD) IN HIGH POINT. UPGRADE TO SUPERSTREET.	2.9	54154	1675	T							R	3879										
								T								U	500										
								T						C	12025	C	12025	C	12025	C	12025						
REG																											
COORDINATE WITH U-6122																											
<input checked="" type="checkbox"/>	<input type="checkbox"/>	GUILFORD	SR 1008 (MARKET STREET)	U-5326	SR 1546 (COLLEGE ROAD) IN GREENSBORO. INTERSECTION IMPROVEMENTS.		7980	7980																			
DIV																											
UNDER CONSTRUCTION BY CITY OF GREENSBORO																											
<input type="checkbox"/>	<input type="checkbox"/>	GUILFORD	SR 1541 (WENDOVER AVENUE)	U-6121	NC 68 (EASTCHESTER DRIVE) IN HIGH POINT TO SR 1541 (GUILFORD COLLEGE ROAD) IN GREENSBORO. WIDEN TO 6 LANES AND CONSTRUCT SIDEWALKS.	3.1	31605		T							R	3650										
								T								U	450										
								T										CB	1287	CB	1287	CB	1287	CB	15444		
								T										C	1025	C	1025	C	1025	C	1025		
DIV																											
BUILD NC BONDS: \$15 MILLION FOR CONSTRUCTION - PAYBACK 2027-2041; COORDINATE WITH EB-6010																											
<input checked="" type="checkbox"/>	<input type="checkbox"/>	GUILFORD RANDOLPH	SR 1577 / SR 1004 (ARCHDALE ROAD)	U-3400	US 311 (MAIN STREET) TO EAST OF SPRINGWOOD LANE IN ARCHDALE. WIDEN TO MULTILANES.	3.2	33820	1520	T							R	505	R	4798	R	4797						
								T								U	95	U	903	U	902						
								T																			
								T																			
DIV																											
<input checked="" type="checkbox"/>	<input type="checkbox"/>	GUILFORD	SR 1818 (JOHNSON STREET) / SR 1850 (SANDY RIDGE ROAD)	U-4758	SR 1820 (SKEET CLUB ROAD) TO SOUTH OF I-40 IN HIGH POINT. WIDEN TO FOUR LANES.	4.4	53174	7518	HP	R	6776																
								S(M)	R	1694																	
								BG5200	R	139																	
								BG5200	U	1147																	
								BG5200			C	8975	C	8975	C	8975	C	8975									
DIV																											
<input checked="" type="checkbox"/>	<input type="checkbox"/>	GUILFORD	SR 1850 (SANDY RIDGE ROAD)	U-6045	I-40 TO SR 1008 (WEST MARKET STREET) IN GREENSBORO. WIDEN TO MULTILANES.	0.7	18711	250	T																		
								T																			
								T																			
								T																			
DIV																											
<input type="checkbox"/>	<input checked="" type="checkbox"/>	GUILFORD	SR 2133 (PLEASANT RIDGE ROAD)	U-6211	SR 2136 (FLEMING ROAD) IN SUMMERFIELD. CONSTRUCT TURN LANES.		2440		T																		
								T																			
								T																			
								T																			
DIV																											
<input checked="" type="checkbox"/>	<input type="checkbox"/>	GUILFORD	VARIOUS	U-5812	LAWNDALE DRIVE AND PISGAH CHURCH ROAD IN GREENSBORO. INTERSECTION IMPROVEMENTS AT LAWNDALE ROAD AND PISGAH CHURCH ROAD, AT LAWNDALE ROAD AND MARTINSVILLE ROAD, AND AT MARTINSVILLE ROAD AND PISGAH CHURCH ROAD		1455	525	BGANY	R	144																
								L	R	36																	
								BGANY			C	600															
								L			C	150															
DIV																											
NON-STATE-SYSTEM FACILITY- LOCAL MATCH BY CITY OF GREENSBORO																											

DIV - Division Category
 HF - State Dollars (Non STI)
 SW - Statewide Category
 EX - Exempt Category
 REG - Regional Category
 TRN - Transition Project

COST AND SCHEDULES ARE PRELIMINARY AND SUBJECT TO SIGNIFICANT CHANGE AS MORE INFORMATION BECOMES AVAILABLE

NCBOT AMENDED STIP JULY - 2020

HIGHWAY PROGRAM

DIVISION 7

COMMITTED / NON	COUNTY	ROUTE/CITY	ID NUMBER	LOCATION / DESCRIPTION	LENGTH	TOTAL PROJ COST (THOU)	PRIOR YEARS COST (THOU)	FUNDS	STATE TRANSPORTATION IMPROVEMENT PROGRAM						DEVELOPMENTAL PROGRAM				UNFUNDED
									FY 2020	FY 2021	FY 2022	FY 2023	FY 2024	FY 2025	FY 2026	FY 2027	FY 2028	FY 2029	FUTURE YEARS

<input type="checkbox"/>	<input type="checkbox"/>	URBAN PROJECTS																		
<input type="checkbox"/>	GUILFORD	VARIOUS	U-6085	SUPPLEMENTAL FUNDING FOR GREENSBORO URBAN AREA MPO UNIFIED PLANNING WORK PROGRAM.		1153	153	BGDA		PL 200	PL 100	PL 100	PL 100	PL 100	PL 100	PL 100	PL 100	PL 100	PL 100	
			DIV					L		PL 50	PL 25	PL 25	PL 25	PL 25	PL 25	PL 25	PL 25	PL 25	PL 25	

IN PROGRESS

<input type="checkbox"/>	GUILFORD	VARIOUS	U-5021	GREENSBORO URBAN AREA METROPOLITAN PLANNING ORGANIZATION (GUAMPO) SURFACE TRANSPORTATION BLOCK GRANT DIRECT ATTRIBUTABLE (DA) FUNDS - RESERVED FOR FUTURE PROGRAMMING.		45180		BGDA								C 5180	C 10000	C 10000	C 10000	C 10000	
--------------------------	----------	---------	--------	------------------------------------------------------------------------------------------------------------------------------------------------------------------------	--	-------	--	------	--	--	--	--	--	--	--	--------	---------	---------	---------	---------	--

<input type="checkbox"/>	GUILFORD	VARIOUS	U-6220	GREENSBORO URBAN AREA METROPOLITAN PLANNING ORGANIZATION (GUAMPO) TRANSPORTATION ALTERNATIVES DIRECT ATTRIBUTABLE (DA) FUNDS - RESERVED FOR FUTURE PROGRAMMING.		3600		TADA								C 720	C 720	C 720	C 720	
--------------------------	----------	---------	--------	-----------------------------------------------------------------------------------------------------------------------------------------------------------------	--	------	--	------	--	--	--	--	--	--	--	-------	-------	-------	-------	--

<input checked="" type="checkbox"/>	GUILFORD	SR 2334 (AIR HARBOR ROAD)	U-6019	SR 2347 (LAKE BRANDT ROAD). CONSTRUCT TURN LANES AND SIDEWALKS.		825	425	T								C 400					
-------------------------------------	----------	---------------------------	--------	-----------------------------------------------------------------	--	-----	-----	---	--	--	--	--	--	--	--	-------	--	--	--	--	--

RIGHT-OF-WAY IN PROGRESS

<input checked="" type="checkbox"/>	GUILFORD	SR 2085 (BENJAMIN PARKWAY / BRYAN BOULEVARD)	U-5852	SR 2254 (WENDOVER AVENUE) TO HOLDEN ROAD IN GREENSBORO. ADD LANES.	1.2	16846	1140	T				R 855									
			DIV					T				U 103									
								T					CB 686	CB 686	CB 686	CB 686	CB 686	CB 686	CB 686	CB 686	CB 5488
								T					C 2229	C 2229							

BUILD NC BONDS: \$8 MILLION FOR CONSTRUCTION - PAYBACK 2022-2036

<input checked="" type="checkbox"/>	GUILFORD	SR 2085 (BRYAN BOULEVARD)	U-6008	NEW GARDEN ROAD AT HORSEPEN CREEK ROAD IN GREENSBORO. INTERCHANGE IMPROVEMENTS, INCLUDING NEW RAMP FROM WESTBOUND NEW GARDEN ROAD TO WESTBOUND SR 2085.		4680	680	T				R 1250									
			DIV					T				U 500									
								T								C 2250					

<input checked="" type="checkbox"/>	GUILFORD	SR 1001 (CHURCH STREET)	U-5851	US 220 (WENDOVER AVENUE) TO EAST CONE BOULEVARD IN GREENSBORO. ADD LANES.	1.6	16686	915	T				R 772	R 2316								
			DIV					T				U 371									
								T								C 6156	C 6156				

<input type="checkbox"/>	GUILFORD	SR 1556 (GALLIMORE DAIRY ROAD)	U-4015	NC 68 TO SR 1008 (WEST MARKET STREET) IN GREENSBORO. WIDEN TO MULTILANES.	1.6	14742	4584	T				R 2200	A									
								T				U 500	A									
								T								CB 257	A	CB 257	A	CB 257	A	
								T								C 3600	A				CB 2059	A

COMMITTED / NO DIV A NC 68 TO AIRPARK ROAD IN GREENSBORO. WIDEN TO MULTILANES
 COMMITTED / NO DIV B AIRPARK ROAD TO SR 1008 (WEST MARKET STREET) IN GREENSBORO. WIDEN TO MULTILANES. - COMPLETE

BUILD NC BONDS: \$3 MILLION FOR CONSTRUCTION - PAYBACK 2023-2037

<input type="checkbox"/>	GUILFORD	SR 1486 (GREENSBORO ROAD) / SR 4121 (HIGH POINT ROAD)	U-2412	PROPOSED US 311 BYPASS IN HIGH POINT TO SR 1424 (HILLTOP ROAD) IN GREENSBORO. WIDEN TO MULTILANES, PART ON NEW LOCATION.	7.8	174949	127674	T	CB 3711	A	CB 1856	A	CB 1856	A	CB 1856	A	CB 1856	A	CB 1856	A	CB 1856	A	
								T	C 9718	A	C 9718	A										CB 1856	A

COMMITTED / NO DIV A US 311 BYPASS TO SR 4228 (VICKREY CHAPEL ROAD) - UNDER CONSTRUCTION
 COMMITTED / NO TRN B SR 4228 (VICKREY CHAPEL ROAD) TO SR 1424 (HILLTOP ROAD) - UNDER CONSTRUCTION

<input checked="" type="checkbox"/>	GUILFORD	SR 2124 (LEWISTON ROAD)	U-6016	SR 2136 (FLEMING ROAD). INTERSECTION IMPROVEMENTS.		1600	350	T				R 100									
			DIV					T				U 50									
								T								C 1100					

DIV - Division Category EX - Exempt Category
 HF - State Dollars (Non STI) REG - Regional Category
 SW - Statewide Category TRN - Transition Project

COST AND SCHEDULES ARE PRELIMINARY AND SUBJECT TO SIGNIFICANT CHANGE AS MORE INFORMATION BECOMES AVAILABLE

NCBOT AMENDED STIP JULY - 2020

HIGHWAY PROGRAM

DIVISION COMMITTED / NON	COUNTY	ROUTE/CITY	ID NUMBER	LOCATION / DESCRIPTION	LENGTH	TOTAL PROJ COST (THOU)	PRIOR YEARS COST (THOU)	TYPE OF WORK / ESTIMATED COST IN THOUSANDS / PROJECT BREAKS															
								STATE TRANSPORTATION IMPROVEMENT PROGRAM								DEVELOPMENTAL PROGRAM				UNFUNDED FUTURE YEARS			
							FUNDS	FY 2020	FY 2021	FY 2022	FY 2023	FY 2024	FY 2025	FY 2026	FY 2027	FY 2028	FY 2029						
URBAN PROJECTS																							
<input type="checkbox"/>	<input checked="" type="checkbox"/>	GUILFORD	SR 2835 (MCKNIGHT MILL ROAD)	U-6181	SR 2842 (MINORWOOD ROAD). UPGRADE INTERSECTION.		1171																
				DIV																			
<input type="checkbox"/>	<input checked="" type="checkbox"/>	GUILFORD	SR 1001 (NORTH CHURCH STREET)	U-6186	SR 2516 (ARCHERGATE ROAD) AND SR 2329 (SPENCER-DIXON ROAD) IN GREENSBORO. REALIGN INTERSECTION.		3100																
				DIV																			
<input checked="" type="checkbox"/>	<input type="checkbox"/>	GUILFORD	US 29 / US 70 / US 220 (O'HENRY BOULEVARD)	U-5754	I-40 / BUSINESS 85 TO SOUTH OF FLORIDA STREET IN GREENSBORO. ADD LANE ON I-40 / BUSINESS 85 EASTBOUND RAMP ONTO NORTHBOUND US 29 / US 70 / US 220 AND EXTEND US 29 / US 70 / US 220 SOUTHBOUND RAMP ONTO SR 3762 (MARTIN LUTHER KING, JR. DRIVE)	0.8	3950				C 3950												
				REG																			
<input checked="" type="checkbox"/>	<input type="checkbox"/>	GUILFORD	SR 1007 (RANDLEMAN ROAD)	U-5850	ELMSLEY DRIVE TO GLENDALE DRIVE IN GREENSBORO. WIDEN TO MULTLANES.	0.3	3753	830				R 467											
				DIV								U 56											
	<input type="checkbox"/>	GUILFORD	SR 1820 (SKEET CLUB ROAD)	U-3615	US 311 TO NC 68 (EASTCHESTER DRIVE) IN HIGH POINT. WIDEN TO FOUR- AND FIVE-LANE DIVIDED FACILITY.	5.7	78787	57587															
																				R 5700	A		
																				C 15500	A		
									A			US 311 TO EAST OF SR 1818 (JOHNSON STREET). WIDEN TO FIVE-LANE FACILITY FROM US 311 TO NORTH OF US 311 AND TO FOUR-LANE MEDIAN DIVIDED FACILITY FROM NORTH OF US 311 TO EAST OF SR 1818 (JOHNSON STREET).											
									TRN			EAST OF SR 1818 (JOHNSON STREET) TO WEST OF NC 68 (EASTCHESTER DRIVE). WIDEN TO FOUR-LANE MEDIAN DIVIDED FACILITY. - UNDER CONSTRUCTION											
<input checked="" type="checkbox"/>	<input type="checkbox"/>	GUILFORD RANDOLPH	SR 1595 / SR 4053 (SURRETT DRIVE)	U-5864	I-85 IN TRINITY TO SR 1300 (WEST FAIRFIELD ROAD) IN HIGH POINT. WIDEN TO MULTLANES.	2.9	38251	3512				R 126		R 2391									
				DIV								U 302											
														C 10640		C 10640							
<input type="checkbox"/>	<input type="checkbox"/>	GUILFORD	US 220 / SR 2254 (WENDOVER AVENUE)	U-6108	US 220 (BATTLEGROUNDA AVENUE) IN GREENSBORO. RECONFIGURE BATTLEGROUNDA AVENUE, LAWDALE DRIVE, AND WESTOVER TERRACE BETWEEN FERNWOOD DRIVE AND WENDOVER AVENUE. IMPROVE TRAFFIC FLOW AND SAFETY. IMPROVE WENDOVER AVENUE CONNECTIONS AT WESTOVER TERRACE, BATTLEG	0.5	25126	10															
				REG										R 3700									
														U 506									
																C 12500							
<input type="checkbox"/>	<input type="checkbox"/>	GUILFORD	WEST FRIENDLY AVENUE	U-6129	PEMBROKE ROAD INTERSECTION AND GREEN VALLEY ROAD INTERSECTION IN GREENSBORO. CONSTRUCT INTERSECTION AND PEDESTRIAN IMPROVEMENTS. FROM PEMBROKE ROAD TO GREEN VALLEY ROAD, CONSTRUCT ROADWAY AND ACCESS MANAGEMENT IMPROVEMENTS.	0.2	752																
				DIV										R 120									
														R 30									
														U 42									
														U 10									
														C 440									
														C 110									
NON-STATE-SYSTEM FACILITY - LOCAL MATCH BY CITY OF GREENSBORO																							
<input checked="" type="checkbox"/>	<input type="checkbox"/>	GUILFORD	US 220 (BATTLEGROUNDA AVENUE)	U-5892	WESTRIDGE ROAD TO COTSWOLD AVENUE IN GREENSBORO. ADD LANES.		23754	2350				R 3766		R 3766									
				REG								U 736		U 736									
														C 3100		C 3100							
<input checked="" type="checkbox"/>	<input type="checkbox"/>	GUILFORD	FRIENDLY AVENUE	U-5841	WEST OF GREEN VALLEY ROAD TO LINDELL ROAD IN GREENSBORO. WIDENING AND INTERSECTION IMPROVEMENTS.	0.2	2450	1050						C 1400									
				DIV																			

RIGHT-OF-WAY IN PROGRESS

DIV - Division Category	EX - Exempt Category
HF - State Dollars (Non STI)	REG - Regional Category
SW - Statewide Category	TRN - Transition Project

COST AND SCHEDULES ARE PRELIMINARY AND SUBJECT TO SIGNIFICANT CHANGE AS MORE INFORMATION BECOMES AVAILABLE

NCBOT AMENDED STIP JULY - 2020

HIGHWAY PROGRAM

DIVISION COMMITTED / NON	7	COUNTY	ROUTE/CITY	ID NUMBER	LOCATION / DESCRIPTION	LENGTH	TOTAL PROJ COST (THOU)	PRIOR YEARS COST (THOU)	TYPE OF WORK / ESTIMATED COST IN THOUSANDS / PROJECT BREAKS										UNFUNDED					
									STATE TRANSPORTATION IMPROVEMENT PROGRAM					DEVELOPMENTAL PROGRAM					FUTURE YEARS					
									FUNDS	FY 2020	FY 2021	FY 2022	FY 2023	FY 2024	FY 2025	FY 2026	FY 2027	FY 2028	FY 2029					
URBAN PROJECTS																								
<input type="checkbox"/>	<input type="checkbox"/>	GUILFORD	I-785 / I-840; FUTURE I-785; FUTURE I-840	U-2525	GREENSBORO EASTERN LOOP, LAWDALE DRIVE TO NORTH OF I-40 / I-85 IN GREENSBORO. CONSTRUCT FREEWAY ON NEW LOCATION.	12.6	485872	428947	T												C	15000	D	
									<p>COMMITTED / NO <input type="checkbox"/> <input type="checkbox"/> A GREENSBORO EASTERN LOOP, SOUTH OF SR 3041 (CLAPP FARMS ROAD) TO US 70 RELOCATION - COMPLETE COMMITTED / NO <input type="checkbox"/> <input type="checkbox"/> TRN B GREENSBORO EASTERN LOOP, US 70 RELOCATION TO US 29 NORTH OF GREENSBORO - UNDER CONSTRUCTION COMMITTED / NO <input checked="" type="checkbox"/> <input type="checkbox"/> SW C GREENSBORO EASTERN LOOP, US 29 NORTH OF GREENSBORO TO SR 2303 (LAWDALE DRIVE) - UNDER CONSTRUCTION COMMITTED / NO <input type="checkbox"/> <input type="checkbox"/> D INTERCHANGE AT PROPOSED CONE BOULEVARD EXTENSION</p>															
<input type="checkbox"/>	<input checked="" type="checkbox"/>	GUILFORD	MCCONNELL ROAD	U-6185	GORRELL STREET AND WILLOW HOPE STREET IN GREENSBORO. CONSTRUCT ROUNDABOUT.		1518		BGANY										R	160				
									L										R	40				
									BGANY											U	94			
									L											U	24			
									BGANY												C	960		
									L											C	240			
NON-SYSTEM FACILITY - LOCAL MATCH BY CITY OF GREENSBORO																								
<input checked="" type="checkbox"/>	<input type="checkbox"/>	GUILFORD	PISGAH CHURCH ROAD	U-5842	NORTH ELM STREET IN GREENSBORO. INTERSECTION IMPROVEMENTS.	0.5	1030	100	BGANY										R	144				
									L										R	36				
									BGANY											C	600			
									L										C	150				
NON-STATE-SYSTEM FACILITY- LOCAL MATCH BY CITY OF GREENSBORO																								
BRIDGE PROJECTS																								
<input type="checkbox"/>	<input type="checkbox"/>	GUILFORD	I-40 / BUSINESS 85 (WESTBOUND)	B-5119	REPLACE BRIDGE 400291 AND BRIDGE 400349 OVER US 29 / US 70 / US 220 IN GREENSBORO.		8293	8293																
									UNDER CONSTRUCTION															
<input type="checkbox"/>	<input type="checkbox"/>	GUILFORD	I-40 / BUSINESS 85 / US 29 / US 70 / US 220	B-5356	REPLACE BRIDGE 400299 OVER SOUTH BUFFALO CREEK IN GREENSBORO.		11980	280	NHPB												C	5850	C	5850
									RIGHT-OF-WAY IN PROGRESS - COORDINATE WITH I-5955 AND I-5965															
<input type="checkbox"/>	<input type="checkbox"/>	GUILFORD	SR 2128 (BUNCH ROAD)	B-4958	REPLACE BRIDGE 400106 OVER REEDY FORK CREEK IN OAK RIDGE.		1240	1240																
									UNDER CONSTRUCTION															
<input type="checkbox"/>	<input type="checkbox"/>	GUILFORD	SR 2821 (HARVEST ROAD)	B-5344	REPLACE BRIDGE 400161 OVER SOUTH BUFFALO CREEK.		1195	1195																
									UNDER CONSTRUCTION															
<input type="checkbox"/>	<input type="checkbox"/>	GUILFORD	SR 1158 (JACKSON LAKE ROAD)	B-5723	REPLACE BRIDGE 400054 OVER RICHLAND CREEK IN HIGH POINT.		3237	157	BGOFF						R	280								
									BGOFF								C	2800						
<input type="checkbox"/>	<input type="checkbox"/>	GUILFORD	SR 3058 (JUDGE ADAMS ROAD)	B-4960	REPLACE BRIDGE 400214 OVER LITTLE ALAMANCE CREEK.		3514	3514																
									UNDER CONSTRUCTION															

DIV - Division Category	EX - Exempt Category
HF - State Dollars (Non STI)	REG - Regional Category
SW - Statewide Category	TRN - Transition Project

COST AND SCHEDULES ARE PRELIMINARY AND SUBJECT TO SIGNIFICANT CHANGE AS MORE INFORMATION BECOMES AVAILABLE

NCBOT AMENDED STIP JULY - 2020

HIGHWAY PROGRAM

DIVISION COMMITTED / NON	7	COUNTY	ROUTE/CITY	ID NUMBER	LOCATION / DESCRIPTION	LENGTH	TOTAL PROJ COST (THOU)	PRIOR YEARS COST (THOU)	TYPE OF WORK / ESTIMATED COST IN THOUSANDS / PROJECT BREAKS														UNFUNDED FUTURE YEARS			
									STATE TRANSPORTATION IMPROVEMENT PROGRAM						DEVELOPMENTAL PROGRAM				FY 2026	FY 2027	FY 2028	FY 2029				
								FY 2020	FY 2021	FY 2022	FY 2023	FY 2024	FY 2025													
BRIDGE PROJECTS																										
<input type="checkbox"/>	<input type="checkbox"/>	GUILFORD	BALLINGER ROAD	B-5553	REPLACE BRIDGE 400098 OVER A TRIBUTARY OF HORSEPEN CREEK IN GREENSBORO.		3203	3203	UNDER CONSTRUCTION BY CITY OF GREENSBORO; MUNICIPAL BRIDGE PROJECT																	
<input type="checkbox"/>	<input type="checkbox"/>	GUILFORD	PATTON AVENUE	B-5718	REPLACE BRIDGE 400329 OVER I-40 / BUSINESS 85 / US 29 / US 70 / US 220 IN GREENSBORO.		3844	202	NHPB											R 218						
				DIV					NHPB											U 74						
				DIV					NHPB											C 1675						
<input type="checkbox"/>	<input type="checkbox"/>	GUILFORD	WILLOW ROAD	B-5713	REPLACE BRIDGE 400352 OVER I-40 / BUSINESS 85 IN GREENSBORO.		3584	100	NHPB						R 166											
				DIV					NHPB						C 3318											
HIGHWAY SAFETY PROJECTS																										
<input type="checkbox"/>	<input type="checkbox"/>	GUILFORD	NC 62; SR 1129 (GROOMETOWN ROAD)	W-5305	SR 1129 AT SR 4019 (GROOMETOWN ROAD); NC 62 AT SR 1129 (GROOMETOWN ROAD). REALIGN BOTH INTERSECTIONS AND REMOVE ACCESS BETWEEN SR 4019 AND NC 62.		735	735																		
				REG					UNDER CONSTRUCTION																	
<input type="checkbox"/>	<input type="checkbox"/>	GUILFORD	NC 68	W-5114	SOUTH OF SR 2111 (EAST HARRELL ROAD) TO SR 4831 (BARTONSHIRE DRIVE) IN OAK RIDGE AND SUMMERFIELD. CONSTRUCT TURN LANES, CLOSE ACCESS TO SR 2029 (WEST HARRELL ROAD), AND RELOCATE SR 2111 INTERSECTION AND PORTION OF SR 2111.	0.52	2923	2923																		
									UNDER CONSTRUCTION																	
CONGESTION MITIGATION PROJECTS																										
<input type="checkbox"/>	<input type="checkbox"/>	GUILFORD	VARIOUS	C-5558	CITY OF HIGH POINT SIGNAL SYSTEM EXPANSION AND UPGRADE.		10232	10232																		
				EX					UNDER CONSTRUCTION																	
<input type="checkbox"/>	<input type="checkbox"/>	GUILFORD	VARIOUS	C-5607	PROJECTS TO IMPROVE CONGESTION AND AIR QUALITY IN THE GREENSBORO URBAN AREA MPO.		1198		CMAQ	PE	96															
									L	PE	24															
									CMAQ	R	96															
									L	R	24															
									CMAQ	C	574															
									L	C	144															
									CMAQ	O	96															
									L	O	24															
									CMAQ	I	96															
									L	I	24															
				EX																						
<input type="checkbox"/>	<input type="checkbox"/>	DAVIDSON FORSYTH GUILFORD	VARIOUS	C-5609	PROJECTS TO IMPROVE CONGESTION AND AIR QUALITY IN THE HIGH POINT MPO.		914	105	CMAQ	PE	65															
									L	PE	16															
									CMAQ	R	65															
									L	R	16															
									CMAQ	C	388															
									L	C	97															
									CMAQ	O	65															
									L	O	16															
									CMAQ	I	65															
									L	I	16															
				EX																						
IN PROGRESS																										

DIV - Division Category EX - Exempt Category
 HF - State Dollars (Non STI) REG - Regional Category
 SW - Statewide Category TRN - Transition Project

COST AND SCHEDULES ARE PRELIMINARY AND SUBJECT TO SIGNIFICANT CHANGE AS MORE INFORMATION BECOMES AVAILABLE

NCBOT AMENDED STIP JULY - 2020

HIGHWAY PROGRAM

Table with columns: DIVISION 7, COMMITTED / NON, COUNTY, ROUTE/CITY, ID NUMBER, LOCATION / DESCRIPTION, LENGTH, TOTAL PROJ COST (THOU), PRIOR YEARS COST (THOU), FUNDS, STATE TRANSPORTATION IMPROVEMENT PROGRAM (FY 2020-2025), DEVELOPMENTAL PROGRAM (FY 2026-2029), UNFUNDED FUTURE YEARS. Rows include projects like 'CONGESTION MITIGATION PROJECTS', 'SIDEWALK PROJECTS AT SELECTED LOCATIONS IN GREENSBORO.', 'DEEP RIVER GREENWAY EXTENSION', 'EXISTING SIDEWALK EAST OF EAST MAIN STREET', 'INTERSTATE PROJECTS', 'I-85 IN ORANGE COUNTY TO NC 147', 'NC 86 IN HILLSBOROUGH. UPGRADE INTERCHANGE.', 'WEST OF SR 1006 (ORANGE GROVE ROAD) TO DURHAM COUNTY LINE', 'SR 1009 (SOUTH CHURTON STREET) IN HILLSBOROUGH.

DIV - Division Category EX - Exempt Category
HF - State Dollars (Non STI) REG - Regional Category
SW - Statewide Category TRN - Transition Project

COST AND SCHEDULES ARE PRELIMINARY AND SUBJECT TO SIGNIFICANT CHANGE AS MORE INFORMATION BECOMES AVAILABLE

NCBOT AMENDED STIP JULY - 2020

HIGHWAY PROGRAM

DIVISION 7

COMMITTED / NON

TOTAL PROJ COST (THOU) PRIORITY YEARS COST (THOU)

TYPE OF WORK / ESTIMATED COST IN THOUSANDS / PROJECT BREAKS

STATE TRANSPORTATION IMPROVEMENT PROGRAM

DEVELOPMENTAL PROGRAM

UNFUNDED

COUNTY	ROUTE/CITY	ID NUMBER	LOCATION / DESCRIPTION	LENGTH	TOTAL PROJ COST (THOU)	PRIORITY YEARS COST (THOU)	FUNDS	FY 2020	FY 2021	FY 2022	FY 2023	FY 2024	FY 2025	FY 2026	FY 2027	FY 2028	FY 2029	FUTURE YEARS
URBAN PROJECTS																		
<input type="checkbox"/>	DURHAM	NC 54	US 15 / US 501 IN CHAPEL HILL TO NC 55 IN DURHAM. UPGRADE ROADWAY CORRIDOR.	8.2	374653	1905	T											R 2800 A
<input type="checkbox"/>	ORANGE						T											U 1000 A
							T											C 11000 A
							T						R 9112 B	R 9111 B	R 9111 B			
							T						U 1000 B					
							T									C 10300 B		C 20600 B
							T											
							T											
							T											
							NHP						R 37413 F	R 37413 F	R 37412 F			C 15800 C
							NHP						U 800 F					
							NHP											C 29475 F
							T											R 1800 G
							T											U 800 G
							T											C 29400 G
							T											R 5900 H
							T											U 2500 H
							T											C 13200 H
							T											R 2500 I
							T											U 10700 I
							T											C 20400 I
							T											R 3200 J
							T											U 12600 J
							T											C 14800 J

- COMMITTED / NO
- COMMITTED / NO REG A US 15 / US 501. UPGRADE INTERCHANGE
- COMMITTED / NO REG B US 15 / US 501 IN ORANGE COUNTY TO SR 1110 (BARBEE CHAPEL ROAD) IN DURHAM COUNTY, UPGRADE ROADWAY CORRIDOR AND CONVERT AT-GRADE INTERSECTION WITH SR 1110 TO INTERCHANGE.
- COMMITTED / NO REG C SR1110 (BARBEE CHAPEL ROAD) TO I-40. UPGRADE ROADWAY CORRIDOR.
- COMMITTED / NO D FALCONBRIDGE ROAD. CONVERT AT-GRADE INTERSECTION TO INTERCHANGE. - SCOPE INCLUDED IN U-5774F
- COMMITTED / NO E SR 1110 (FARRINGTON ROAD). CONVERT AT-GRADE INTERSECTION TO GRADE SEPARATION. - SCOPE INCLUDED IN U-5774F
- COMMITTED / NO SW F I-40 / NC 54 INTERCHANGE IMPROVEMENTS
- COMMITTED / NO G I-40 TO NC 751. UPGRADE ROADWAY CORRIDOR.
- COMMITTED / NO H NC 751 TO SR 1118 (FAYETTEVILLE ROAD). UPGRADE ROADWAY CORRIDOR. - PROJECT DELETED WAS NOT RE-SELECTED IN P5.0.
- COMMITTED / NO I SR 1118 (FAYETTEVILLE ROAD) TO SR 1106 (BARBEE ROAD). UPGRADE ROADWAY CORRIDOR.
- COMMITTED / NO J SR 1106 (BARBEE ROAD) TO NC 55. UPGRADE ROADWAY CORRIDOR.

PARTS A THROUGH F ON EXPANDED NHS

<input checked="" type="checkbox"/>	ORANGE	SR 1008 (MT. CARMEL CHURCH ROAD)	U-5854	SR 1913 (BENNETT ROAD) IN CHAPEL HILL. CONSTRUCT ROUNDABOUT AND RELATED SAFETY IMPROVEMENTS.	2607	2607													
			DIV																

UNDER CONSTRUCTION

<input checked="" type="checkbox"/>	ORANGE	SR 1009 (SOUTH CHURTON STREET)	U-5845	I-40 TO ENO RIVER IN HILLSBOROUGH. WIDEN TO MULTILANES.	2.2	56556	2500			R 4626		R 4625							
			DIV							U 555		U 555							
													CB 1287	CB 1287	CB 1287	CB 1287	CB 1287	CB 1287	
														C 8130	C 8130				C 12870

BUILD NC BONDS: \$15 MILLION FOR CONSTRUCTION - PAYBACK 2025-2039

<input type="checkbox"/>	ORANGE	SR 1146 (WEST TEN ROAD)	U-6245	SR 1114 (BUCKHORN ROAD) TO WEST OF SR 1137 (BUSHY COOK ROAD). CONSTRUCT OVERLAY, PAVED SHOULDERS AND TURN LANES.	1.13	998			PE 109										
			DIV						R 60										
											C 829								

ECONOMIC DEVELOPMENT PROJECT

<input checked="" type="checkbox"/>	ORANGE	SR 1772 (GREENSBORO STREET)	U-5846	SR 1780 (ESTES DRIVE) IN CARRBORO. CONSTRUCT ROUNDABOUT.	3185	3185													
			DIV																

UNDER CONSTRUCTION

DIV - Division Category	EX - Exempt Category
HF - State Dollars (Non STI)	REG - Regional Category
SW - Statewide Category	TRN - Transition Project

COST AND SCHEDULES ARE PRELIMINARY AND SUBJECT TO SIGNIFICANT CHANGE AS MORE INFORMATION BECOMES AVAILABLE

NCBOT AMENDED STIP JULY - 2020

HIGHWAY PROGRAM

DIVISION COMMITTED / NON	COUNTY	ROUTE/CITY	ID NUMBER	LOCATION / DESCRIPTION	LENGTH	TOTAL PROJ COST (THOU)	PRIOR YEARS COST (THOU)	FUNDS	TYPE OF WORK / ESTIMATED COST IN THOUSANDS / PROJECT BREAKS										UNFUNDED FUTURE YEARS
									STATE TRANSPORTATION IMPROVEMENT PROGRAM					DEVELOPMENTAL PROGRAM					
								FY 2020	FY 2021	FY 2022	FY 2023	FY 2024	FY 2025	FY 2026	FY 2027	FY 2028	FY 2029		
URBAN PROJECTS																			
<input type="checkbox"/>	<input type="checkbox"/>	DURHAM ORANGE	SR 2220 (OLD CHAPEL HILL ROAD) SR 1838 (OLD DURHAM ROAD)	EB-4707 US 15 / US 501 IN ORANGE COUNTY TO SR 1116 (GARRETT ROAD) IN DURHAM COUNTY. BICYCLE, PEDESTRIAN, AND TRANSIT IMPROVEMENTS; AND CONSTRUCTION OF ROUNDABOUT. TRN	2.7	13348	13348												
								COMMITTED / NO <input type="checkbox"/> TRN A US 15 / US 501 IN ORANGE COUNTY TO SR 1113 (POPE ROAD) IN DURHAM COUNTY - UNDER CONSTRUCTION COMMITTED / NO <input type="checkbox"/> TRN B SR 1113 (POPE ROAD) TO SR 1116 (GARRETT ROAD) - UNDER CONSTRUCTION											
<input type="checkbox"/>	<input type="checkbox"/>	CHATHAM DURHAM ORANGE	VARIOUS	U-5023 DURHAM-CHAPEL HILL-CARRBORO METROPOLITAN PLANNING ORGANIZATION (DCHCMPO) SURFACE TRANSPORTATION BLOCK GRANT DIRECT ATTRIBUTABLE (DA) FUNDS - RESERVED FOR FUTURE PROGRAMMING. DIV		55394		BGDA							C	10594			
								INCLUDES \$137K TO BE ALLOCATED TO TG-5235; \$1548K ALLOCATED TO U-4726.											
<input type="checkbox"/>	<input type="checkbox"/>	CHATHAM DURHAM ORANGE	VARIOUS	U-4727 DURHAM-CHAPEL HILL-CARRBORO METROPOLITAN PLANNING ORGANIZATION (DCHCMPO) PLANNING ALLOCATION AND UNIFIED WORK PROGRAM. DIV		20688	15908	BGDA	PL	1799									
								L PL 450 BGDA PL 2025 L PL 506											
								PRIOR YEAR AMOUNT INCLUDES \$223K FEDERAL TIGER GRANT											
<input type="checkbox"/>	<input type="checkbox"/>	DURHAM ORANGE	VARIOUS	U-5543 VARIABLE MESSAGE SIGNS FOR TRAFFIC MANAGEMENT ON MAJOR CORRIDORS IN CHAPEL HILL. EX		1077	1077												
								UNDER CONSTRUCTION BY TOWN OF CHAPEL HILL											
<input type="checkbox"/>	<input type="checkbox"/>	CHATHAM DURHAM ORANGE	VARIOUS	U-6219 DURHAM-CHAPEL HILL-CARRBORO METROPOLITAN PLANNING ORGANIZATION (DCHCMPO) TRANSPORTATION ALTERNATIVES DIRECT ATTRIBUTABLE (DA) FUNDS - RESERVED FOR FUTURE PROGRAMMING. DIV		3600		TADA							C	400			
								C 800 C 800 C 800 C 800											
BRIDGE PROJECTS																			
<input type="checkbox"/>	<input type="checkbox"/>	ORANGE	NC 86	B-6037 REPLACE BRIDGE 670049 OVER NORTH CAROLINA RAILROAD / NORFOLK SOUTHERN RAILROAD. REG		2850	100	NHPB			R	250							
								NHPB C 2500											
<input type="checkbox"/>	<input type="checkbox"/>	ORANGE	SR 1005 (OLD GREENSBORO ROAD)	B-5348 REPLACE BRIDGE 670085 OVER PHIL'S CREEK. HF		1345	1345												
								UNDER CONSTRUCTION											
HIGHWAY SAFETY PROJECTS																			
<input type="checkbox"/>	<input type="checkbox"/>	ORANGE	SR 1004 (EFLAND-CEDAR GROVE ROAD)	W-5143 NORTH OF INTERSECTION WITH SR 1332 (HIGHLAND FARM ROAD). IMPROVE HORIZONTAL ALIGNMENT OF CURVE TO PROVIDE A MINIMUM OF 60 MPH DESIGN SPEED. TRN		1276	1276												
								UNDER CONSTRUCTION											

DIV - Division Category EX - Exempt Category
 HF - State Dollars (Non STI) REG - Regional Category
 SW - Statewide Category TRN - Transition Project

COST AND SCHEDULES ARE PRELIMINARY AND SUBJECT TO
 SIGNIFICANT CHANGE AS MORE INFORMATION BECOMES
 AVAILABLE

NCBOT AMENDED STIP JULY - 2020

HIGHWAY PROGRAM

DIVISION COMMITTED / NON	7	COUNTY	ROUTE/CITY	ID NUMBER	LOCATION / DESCRIPTION	LENGTH	TOTAL PROJ COST (THOU)	PRIOR YEARS COST (THOU)	TYPE OF WORK / ESTIMATED COST IN THOUSANDS / PROJECT BREAKS										UNFUNDED FUTURE YEARS	
									STATE TRANSPORTATION IMPROVEMENT PROGRAM					DEVELOPMENTAL PROGRAM						
									FY 2020	FY 2021	FY 2022	FY 2023	FY 2024	FY 2025	FY 2026	FY 2027	FY 2028	FY 2029		
CONGESTION MITIGATION PROJECTS																				
<input type="checkbox"/>	<input type="checkbox"/>	CHATHAM DURHAM ORANGE	VARIOUS	C-5605	PROJECTS TO IMPROVE CONGESTION AND AIR QUALITY IN THE DURHAM / CHAPEL HILL / CARRBORO MPO.		4334	2845	CMAQ	PE	119									
									L	PE	30									
									CMAQ	R	119									
									L	R	30									
									CMAQ	C	714									
									L	C	179									
									CMAQ	O	119									
									L	O	30									
									CMAQ	I	119									
									L	I	30									
									EX											
IN PROGRESS																				
<input type="checkbox"/>	<input type="checkbox"/>	CHATHAM ORANGE	VARIOUS	C-5618	PROJECTS TO IMPROVE CONGESTION AND AIR QUALITY IN THE TRIANGLE AREA RPO.		145		CMAQ	PE	12									
									L	PE	3									
									CMAQ	R	12									
									L	R	3									
									CMAQ	C	68									
									L	C	17									
									CMAQ	O	12									
									L	O	3									
									CMAQ	I	12									
									L	I	3									
									EX											
<input type="checkbox"/>	<input type="checkbox"/>	DURHAM ORANGE WAKE	TRIANGLE J COUNCIL OF GOVERNMENTS	C-4924	TRIANGLE J COUNCIL OF GOVERNMENTS (COG). TRANSPORTATION DEMAND MANAGEMENT PROGRAM FOR ORGANIZATIONS IN TRIANGLE OZONE NON-ATTAINMENT AREA.		8400	8400												
									COMMITTED / NO <input type="checkbox"/> EX A TRANSPORTATION DEMAND MANAGEMENT PROGRAM FOR ORGANIZATIONS IN CAPITAL AREA MPO (CAMPO) - IN PROGRESS											
									COMMITTED / NO <input type="checkbox"/> EX B TRANSPORTATION DEMAND MANAGEMENT PROGRAM FOR ORGANIZATIONS IN DURHAM-CHAPEL HILL-CARRBORO (DCHC) - IN PROGRESS											
<input type="checkbox"/>	<input type="checkbox"/>	ORANGE	SR 1750 (NORTH ESTES DRIVE)	C-5179	NC 86 (MARTIN LUTHER KING, JR. BOULEVARD) TO CASWELL DRIVE IN CHAPEL HILL. CONSTRUCT FIVE FOOT SIDEWALKS AND FIVE FOOT BIKE LANES. NC 86 (MARTIN LUTHER KING, JR. BOULEVARD) TO ELLIOTT ROAD IN CHAPEL HILL. CONSTRUCT TEN FOOT MULTIUSE PATH.		3682	730	CMAQ	C	2362									
									L	C	590									
									EX											
UNDER CONSTRUCTION BY TOWN OF CHAPEL HILL																				
<input type="checkbox"/>	<input type="checkbox"/>	ORANGE	JONES CREEK GREENWAY	C-5181	CONSTRUCT A 100 FOOT BRIDGE AND 650 FOOT PAVED TRAIL IN CARRBORO TO FILL GAP BETWEEN THE UPPER BOLIN TRAIL AND TWIN CREEKS GREENWAY AND IMPLEMENT PROGRAM TO SUPPORT NON-VEHICLE TRIPS TO MORRIS GROVE ELEMENTARY SCHOOL.		766	100	CMAQ	C	523									
									L	C	131									
									CMAQ	I	10									
									L	I	2									
									EX											
<input type="checkbox"/>	<input type="checkbox"/>	ORANGE	RIVERWALK TRAIL	C-5184	RIVERWALK TRAIL, PHASE III IN HILLSBOROUGH. CONSTRUCT A PAVED OFF-ROAD TAIL ALONG ENO RIVER CONNECTING RIVER PARK, GOLD PARK AND THE OCCONEECHEE MOUNTAIN STATE NATURAL AREA, AND CONSTRUCT SIDEWALK TO PROVIDE PEDESTRIAN AND BICYCLE CONNECTIONS TO THE GREE		610	610												
									UNDER CONSTRUCTION BY TOWN OF HILLSBOROUGH											

DIV - Division Category
 HF - State Dollars (Non STI)
 SW - Statewide Category
 EX - Exempt Category
 REG - Regional Category
 TRN - Transition Project

COST AND SCHEDULES ARE PRELIMINARY AND SUBJECT TO SIGNIFICANT CHANGE AS MORE INFORMATION BECOMES AVAILABLE

NCBOT AMENDED STIP JULY - 2020

HIGHWAY PROGRAM

DIVISION COMMITTED / NON	7	COUNTY	ROUTE/CITY	ID NUMBER	LOCATION / DESCRIPTION	LENGTH	TOTAL PROJ COST (THOU)	PRIOR YEARS COST (THOU)	TYPE OF WORK / ESTIMATED COST IN THOUSANDS / PROJECT BREAKS										UNFUNDED FUTURE YEARS						
									STATE TRANSPORTATION IMPROVEMENT PROGRAM					DEVELOPMENTAL PROGRAM											
									FY 2020	FY 2021	FY 2022	FY 2023	FY 2024	FY 2025	FY 2026	FY 2027	FY 2028	FY 2029							
CONGESTION MITIGATION PROJECTS																									
<input type="checkbox"/>	<input type="checkbox"/>	ORANGE	SR 1919 (SMITH LEVEL ROAD / S. GREENSBORO ST)	C-5650	PUBLIC WORKS DRIVE TO N. END OF OLD PITTSBORO ROAD IN CARRBORO. CONSTRUCT 3,100 LF SIDEWALK ON ONE SIDE.	0.59	1948	105	BGANY L BGANY L CMAQ L L	R R C C C C C	100 25 530 132 440 110 506														
DIV																									
INTERSTATE PROJECTS																									
<input checked="" type="checkbox"/>	<input type="checkbox"/>	ROCKINGHAM	FUTURE I-73 / US 220	I-5898	US 311 / NC 135 INTERCHANGE. REPLACE BRIDGE 780074 AND UPGRADE INTERCHANGE.		5045	937	T T T			R U	1683 550			C	1875								
REG																									
RURAL PROJECTS																									
<input type="checkbox"/>	<input type="checkbox"/>	ROCKINGHAM	NC 65 / NC 87	R-5766	WEST OF SR 2371 (OLD COUNTY HOME ROAD) IN WENTWORTH TO US 158 / US 29 BUSINESS (FREEWAY DRIVE) IN REIDSVILLE. UPGRADE ROADWAY.		10587	1200	T T T T T T T T T	R U R U R U R U	100 1197 330 237 600 100	A A B B C C	1850	A A B B C C											
COMMITTED / NO <input checked="" type="checkbox"/> <input type="checkbox"/> DIV A WEST OF SR 2371 (OLD COUNTY HOME ROAD) IN WENTWORTH TO SR 1001 (SANDY CROSS ROAD) / SR 1998 (WENTWORTH STREET)																									
COMMITTED / NO <input checked="" type="checkbox"/> <input type="checkbox"/> DIV B SR 1001 (SANDY CROSS ROAD) / SR 1998 (WENTWORTH STREET) TO SR 2413 (VANCE STREET EXTENSION)																									
COMMITTED / NO <input type="checkbox"/> <input type="checkbox"/> DIV C SR 2413 (VANCE STREET EXTENSION) TO US 158 / US 29 BUSINESS IN REIDSVILLE																									
<input checked="" type="checkbox"/>	<input type="checkbox"/>	ROCKINGHAM	NC 87	R-5704 REG	SR 1998 (WENTWORTH STREET) / SR 1001 (SANDY CROSS ROAD). INTERSECTION REALIGNMENT.		2884	2884																	
UNDER CONSTRUCTION																									
URBAN PROJECTS																									
<input type="checkbox"/>	<input type="checkbox"/>	ROCKINGHAM	US 29 BUSINESS/US 158 (FREEWAY DRIVE)	U-3326	SOUTH SCALES STREET TO NC 14 IN REIDSVILLE. WIDEN TO MULTILANES.	5.6	101957	101957																	
COMMITTED / NO <input type="checkbox"/> <input type="checkbox"/> A SOUTH SCALES STREET TO SR 2686 (RICHARDSON DRIVE) - UNDER CONSTRUCTION																									
COMMITTED / NO <input type="checkbox"/> <input type="checkbox"/> B SR 2686 (RICHARDSON DRIVE) TO NC 14 - UNDER CONSTRUCTION																									
<input checked="" type="checkbox"/>	<input type="checkbox"/>	ROCKINGHAM	US 311 / NC 14 (SOUTH VAN BUREN ROAD)	U-5893	SR 2066 (KINGS HIGHWAY) IN EDEN. CONVERT AT-GRADE INTERSECTION TO INTERCHANGE.		8755	645	T T T			R U	1643 717			C	2875	C	2875						
REG																									
BRIDGE PROJECTS																									
<input type="checkbox"/>	<input type="checkbox"/>	ROCKINGHAM	NC 14 / NC 87	B-6038	REPLACE BRIDGE 780155 OVER NORFOLK SOUTHERN RAILROAD.		4390	100	NHPB NHPB			R	390			C	3900								
REG																									
<input type="checkbox"/>	<input type="checkbox"/>	ROCKINGHAM	NC 14 / NC 87	BR-0044	REPLACE BRIDGE 780168 OVER SMITH RIVER.		9480		T T T			PE CB C	57 515 900	PE CB C	57 515 900	PE CB C	57 515 900	PE CB C	57 515 900	PE CB C	57 515 900	PE CB C	57 515 900	PE CB	343 3089
REG																									

RIGHT OF WAY IN PROGRESS; BUILD NC BONDS: \$666,000 FOR PRELIMINARY ENGINEERING - PAYBACK 2021-2035, AND \$6 MILLION FOR CONSTRUCTION - PAYBACK 2020-2034

DIV - Division Category
 HF - State Dollars (Non STI)
 SW - Statewide Category
 EX - Exempt Category
 REG - Regional Category
 TRN - Transition Project

COST AND SCHEDULES ARE PRELIMINARY AND SUBJECT TO SIGNIFICANT CHANGE AS MORE INFORMATION BECOMES AVAILABLE

NCBOT AMENDED STIP JULY - 2020

HIGHWAY PROGRAM

DIVISION	COMMITTED / NON	COUNTY	ROUTE/CITY	ID NUMBER	LOCATION / DESCRIPTION	LENGTH	TOTAL PROJ COST (THOU)	PRIOR YEARS COST (THOU)	FUNDS	STATE TRANSPORTATION IMPROVEMENT PROGRAM					DEVELOPMENTAL PROGRAM				UNFUNDED									
										FY 2020	FY 2021	FY 2022	FY 2023	FY 2024	FY 2025	FY 2026	FY 2027	FY 2028	FY 2029	FUTURE YEARS								
BRIDGE PROJECTS																												
<input type="checkbox"/>	<input type="checkbox"/>	ROCKINGHAM	SR 1138 (LINDSEY BRIDGE ROAD)	B-5716	REPLACE BRIDGE 780140 OVER DAN RIVER		7660	950	BGOFF	R	610																	
					DIV																							
<input type="checkbox"/>	<input type="checkbox"/>	ROCKINGHAM	SR 1169 (ISLAND DRIVE)	B-5722	REPLACE BRIDGE 780277 OVER BEAVER CREEK		2775	575	BGOFF	R	200																	
					DIV																							
<input type="checkbox"/>	<input type="checkbox"/>	ROCKINGHAM	SR 2600 (MIZPAH CHURCH ROAD)	BR-0042	REPLACE BRIDGE 780116 OVER US 29.		10019		T			PE 41	PE 41	PE 41	PE 41	PE 41												
					DIV				T			CB 352	CB 352	CB 352	CB 352	CB 352												
									T			C 4125																
RIGHT OF WAY IN PROGRESS; BUILD NC BONDS: \$481,000 FOR PRELIMINARY ENGINEERING - PAYBACK 2021-2035, AND \$4.1 MILLION FOR CONSTRUCTION - PAYBACK 2020-2034																												
<input type="checkbox"/>	<input type="checkbox"/>	ROCKINGHAM	SR 2177 (DAN VALLEY ROAD)	B-5721	REPLACE BRIDGE 780124 OVER MAYO RIVER IN MADISON.		4157	200	BGLT5	R	188																	
					DIV				BGLT5	U	269																	
									BGLT5			C 3500																
<input type="checkbox"/>	<input type="checkbox"/>	ROCKINGHAM	US 220 (NORTHBOUND)	B-5352	REPLACE BRIDGE 780131 OVER NORFOLK SOUTHERN RAILROAD.		2390	2390																				
					SW																							
UNDER CONSTRUCTION																												
<input type="checkbox"/>	<input type="checkbox"/>	ROCKINGHAM	SR 2351 (WITTY ROAD)	B-5715	REPLACE BRIDGE 780017 OVER HAW RIVER.		1283	1283																				
					DIV																							
UNDER CONSTRUCTION																												
<input type="checkbox"/>	<input type="checkbox"/>	ROCKINGHAM	SR 1925 (WORSHAM MILL ROAD)	B-4803	REPLACE BRIDGE 780097 OVER WOLF ISLAND CREEK.		2358	2358																				
					DIV																							
UNDER CONSTRUCTION																												
<input type="checkbox"/>	<input type="checkbox"/>	ROCKINGHAM	SR 2600 (MIZPAH CHURCH ROAD)	B-4964	REPLACE BRIDGE 780085 OVER SOUTHERN RAILROAD.		2843	2843																				
					DIV																							
UNDER CONSTRUCTION																												

DIV - Division Category	EX - Exempt Category
HF - State Dollars (Non STI)	REG - Regional Category
SW - Statewide Category	TRN - Transition Project

COST AND SCHEDULES ARE PRELIMINARY AND SUBJECT TO SIGNIFICANT CHANGE AS MORE INFORMATION BECOMES AVAILABLE

NCBOT AMENDED STIP JULY - 2020

NON-HIGHWAY PROGRAM

DIVISION 7

COMMITTED / NON

TOTAL PROJ COST (THOU) PRIORITY YEARS COST (THOU) FUNDS

TYPE OF WORK / ESTIMATED COST IN THOUSANDS / PROJECT BREAKS

STATE TRANSPORTATION IMPROVEMENT PROGRAM

DEVELOPMENTAL PROGRAM

UNFUNDED FUTURE YEARS

Table with columns: COUNTY, ROUTE/CITY, ID NUMBER, LOCATION / DESCRIPTION, LENGTH, TOTAL PROJ COST, PRIORITY YEARS COST, FUNDS, STATE TRANSPORTATION IMPROVEMENT PROGRAM (FY 2020-2025), DEVELOPMENTAL PROGRAM (FY 2026-2029), UNFUNDED FUTURE YEARS. Includes sections for AVIATION PROJECTS, BICYCLE AND PEDESTRIAN PROJECTS, and IN PROGRESS items.

DIV - Division Category HF - State Dollars (Non STI) SW - Statewide Category EX - Exempt Category REG - Regional Category TRN - Transition Project

NCBOT AMENDED STIP JULY - 2020

NON-HIGHWAY PROGRAM

DIVISION	COMMITTED / NON	COUNTY	ROUTE/CITY	ID NUMBER	LOCATION / DESCRIPTION	LENGTH	TOTAL PROJ COST (THOU)	PRIOR YEARS COST (THOU)	TYPE OF WORK / ESTIMATED COST IN THOUSANDS / PROJECT BREAKS															
									STATE TRANSPORTATION IMPROVEMENT PROGRAM								DEVELOPMENTAL PROGRAM				UNFUNDED FUTURE YEARS			
									FUNDS	FY 2020	FY 2021	FY 2022	FY 2023	FY 2024	FY 2025	FY 2026	FY 2027	FY 2028	FY 2029					
PUBLIC TRANSPORTATION PROJECTS																								
<input type="checkbox"/>	<input type="checkbox"/>	ALAMANCE	PIEDMONT AUTHORITY FOR REGIONAL TRANS.	TG-6137B	ROUTINE CAPITAL, PASSENGER AMENITIES, PARTS, EQUIPMENT, PREVENTIVE MAINTENANCE, AND CAPITAL COST OF CONTRACTING.		1000	250	5307	CP	100	CP	100	CP	100	CP	100	CP	100					
				PT					L	CP	25	CP	25	CP	25	CP	25	CP	25					
<input type="checkbox"/>	<input type="checkbox"/>	ALAMANCE	PIEDMONT AUTHORITY FOR REGIONAL TRANS.	TO-5134	OPERATING		5800	2800	5307	O	250	O	250	O	250	O	250	O	250					
				PT					L	O	250	O	250	O	250	O	250	O	250					
FUNDS AUTHORIZED IN PROGRESS																								
<input type="checkbox"/>	<input type="checkbox"/>	ALAMANCE GUILFORD	PIEDMONT AUTHORITY FOR REGIONAL TRANS.	TO-5136	OPERATING ASSISTANCE		11817	8549	SMAP	O	817	O	817	O	817	O	817							
FUNDS AUTHORIZED IN PROGRESS																								
<input type="checkbox"/>	<input type="checkbox"/>	ALAMANCE FORSYTH GUILFORD	PIEDMONT AUTHORITY FOR REGIONAL TRANS.	TS-5115	SAFETY & SECURITY - MIN. 1% SET ASIDE		39	31	5307	CP	2	CP	2	CP	2	CP	2							
FUNDS AUTHORIZED IN PROGRESS																								
<input type="checkbox"/>	<input type="checkbox"/>	ALAMANCE CABARRUS CUMBERLAND DAVIDSON GUILFORD HARNETT HOKE IREDELL MECKLENBURG ORANGE UNION	STATEWIDE	TG-6187	URBANIZED FORMULA PROGRAM FUNDS MANAGED BY NCDOT FOR ORANGE, ALAMANCE, DAVIDSON, GUILFORD, CABARRUS, IREDELL, HOKE, CUMBERLAND, HARNETT, UNION, MECKLENBURG TRANSPORTATION SYSTEMS - CAPITAL PROGRAM		3751	1313	5307	CP	600	CP	650	CP	700									
				PT					L	CP	150	CP	163	CP	175									
<input type="checkbox"/>	<input type="checkbox"/>	ALAMANCE	ALAMANCE COUNTY TRANSPORTATION	TG-6811B	FUNDING FOR PREVENTIVE MAINTENANCE.		46		FED	CP	37													
				PT					L	CP	9													
<input type="checkbox"/>	<input type="checkbox"/>	ALAMANCE	ALAMANCE COUNTY TRANSPORTATION	TK-6103	ADMINISTRATION		4882	3458	5311	AD	89	AD	89	AD	89	AD	89							
				PT					L	AD	53	AD	53	AD	53	AD	53							
									S	AD	214	AD	214	AD	214	AD	214							
FUNDS AUTHORIZED IN PROGRESS																								
<input type="checkbox"/>	<input type="checkbox"/>	ALAMANCE	ALAMANCE COUNTY TRANSPORTATION	TO-5214	OPERATING FOR ALAMANCE COUNTY TRANSPORTATION IN THE BURLINGTON URBAN AREA - THROUGH NCDOT		10060	2247	5307	O	284	O	660	O	670	O	680	O	690	O	700			
				PT					L	O	284	O	330	O	335	O	340	O	345	O	350			
FUNDS AUTHORIZED IN PROGRESS																								

DIV - Division Category EX - Exempt Category
 HF - State Dollars (Non STI) REG - Regional Category
 SW - Statewide Category TRN - Transition Project

COST AND SCHEDULES ARE PRELIMINARY AND SUBJECT TO SIGNIFICANT CHANGE AS MORE INFORMATION BECOMES AVAILABLE

NCBOT AMENDED STIP JULY - 2020

NON-HIGHWAY PROGRAM

DIVISION COMMITTED / NON	COUNTY	ROUTE/CITY	ID NUMBER	LOCATION / DESCRIPTION	LENGTH	TOTAL PROJ COST (THOU)	PRIOR YEARS COST (THOU)	TYPE OF WORK / ESTIMATED COST IN THOUSANDS / PROJECT BREAKS								UNFUNDED FUTURE YEARS		
								STATE TRANSPORTATION IMPROVEMENT PROGRAM					DEVELOPMENTAL PROGRAM					
								FY 2020	FY 2021	FY 2022	FY 2023	FY 2024	FY 2025	FY 2026	FY 2027	FY 2028	FY 2029	
PASSENGER RAIL PROJECTS																		
<input type="checkbox"/>	<input type="checkbox"/>	ALAMANCE CABARRUS DAVIDSON DURHAM GUILFORD MECKLENBURG ORANGE ROWAN WAKE	VARIOUS	P-4405	PRIVATE CROSSING SAFETY INITIATIVE TO CLOSE OR ENHANCE PROTECTION AT RAILROAD CROSSINGS BETWEEN RALEIGH AND CHARLOTTE.		10291	10291										
TRN																		
IN PROGRESS																		
<input type="checkbox"/>	<input type="checkbox"/>	ALAMANCE CASWELL GUILFORD ORANGE ROCKINGHAM	VARIOUS	Y-5807	TRAFFIC SEPARATION STUDY IMPLEMENTATION AND CLOSURES IN DIVISION 7.													
DIV																		
INDIVIDUAL PROJECTS AND FUNDING TO BE REQUESTED IN THE FUTURE AS NEEDED.																		
<input type="checkbox"/>	<input type="checkbox"/>	ALAMANCE CASWELL GUILFORD ORANGE ROCKINGHAM	VARIOUS	Z-5807	HIGHWAY-RAIL GRADE CROSSING SAFETY IMPROVEMENTS IN DIVISION 7.													
DIV																		
INDIVIDUAL PROJECTS AND FUNDING TO BE REQUESTED IN THE FUTURE AS NEEDED.																		
<input type="checkbox"/>	<input type="checkbox"/>	ALAMANCE CABARRUS DAVIDSON DURHAM GUILFORD MECKLENBURG ORANGE RANDOLPH ROWAN WAKE	NCRR	P-5719	PURCHASE AND REFURBISH RAIL CARS FOR PIEDMONT SERVICE EXPANSION.		45277	45277										
EX A																		
EX B																		
REG C																		
ACQUIRE AND REBUILD 2 ADDITIONAL LOCOMOTIVES - IN PROGRESS																		
ACQUIRE AND REFURBISH 2 COACH AND 1 LOUNGE/BAGGAGE RAIL CARS - IN PROGRESS																		
ACQUIRE AND REFURBISH 8 RAIL CARS - IN PROGRESS																		
<input type="checkbox"/>	<input type="checkbox"/>	ALAMANCE	PIEDMONT CORRIDOR	P-5205	GRAHAM TO HAW RIVER. SIDING AND CURVE REALIGNMENT.		11605	11605										
TRN																		
UNDER CONSTRUCTION																		

DIV - Division Category
 HF - State Dollars (Non STI)
 SW - Statewide Category
 EX - Exempt Category
 REG - Regional Category
 TRN - Transition Project

COST AND SCHEDULES ARE PRELIMINARY AND SUBJECT TO SIGNIFICANT CHANGE AS MORE INFORMATION BECOMES AVAILABLE

NCBOT AMENDED STIP JULY - 2020

NON-HIGHWAY PROGRAM

DIVISION COMMITTED / NON	7	COUNTY	ROUTE/CITY	ID NUMBER	LOCATION / DESCRIPTION	LENGTH	TOTAL PROJ COST (THOU)	PRIOR YEARS COST (THOU)	TYPE OF WORK / ESTIMATED COST IN THOUSANDS / PROJECT BREAKS										UNFUNDED FUTURE YEARS											
									STATE TRANSPORTATION IMPROVEMENT PROGRAM					DEVELOPMENTAL PROGRAM																
									FY 2020	FY 2021	FY 2022	FY 2023	FY 2024	FY 2025	FY 2026	FY 2027	FY 2028	FY 2029												
PASSENGER RAIL PROJECTS																														
<input type="checkbox"/>	<input type="checkbox"/>	ALAMANCE CABARRUS DAVIDSON DURHAM GUILFORD MECKLENBURG ORANGE RANDOLPH ROWAN WAKE	PIEDMONT CORRIDOR	P-2918	TRAIN 74 / 75 OPERATIONS BETWEEN CHARLOTTE AND RALEIGH, EQUIPMENT AND CAPITAL YARD MAINTENANCE FACILITY.		174422	174422																						
									EX	COMMITTED / NO <input type="checkbox"/> <input type="checkbox"/>		COMMITTED / NO <input type="checkbox"/> <input type="checkbox"/>		COMMITTED / NO <input type="checkbox"/> <input type="checkbox"/>		COMMITTED / NO <input type="checkbox"/> <input type="checkbox"/>		COMMITTED / NO <input type="checkbox"/> <input type="checkbox"/>		COMMITTED / NO <input type="checkbox"/> <input type="checkbox"/>										
										A	EQUIPMENT REBUILD - 2 F59PHI LOCOMOTIVES - IN PROGRESS		B		PURCHASE 2 USED LOCOMOTIVES - COMPLETE		C		EQUIPMENT REHABILITATION - 3 LOCOMOTIVES - IN PROGRESS		D		EQUIPMENT REHABILITATION - 3 PASSENGER CARS - COMPLETE							
										E	PASSENGER TRAIN SECURITY SYSTEM, CCTV DATA NETWORK AND GENERATORS - IN PROGRESS		F		CRISP CHARLOTTE MAINTENANCE FACILITY - TRACK EXTENSION AND SHOP BUILDING - IN PROGRESS		G		PURCHASE 4 USED PASSENGER CARS AND REHABILITATE 7 PASSENGER CARS - IN PROGRESS		H		CAPITAL YARD PHASE 1 IMPROVEMENTS - EXTEND TRACKS 1 AND 2, MAJOR WORK TRACK 3 - IN PROGRESS							
										I	EQUIP 9 STATIONS AND PLATFORMS WITH ADA/FRA PIDS - IN PROGRESS																			
PUBLIC TRANSPORTATION PROJECTS																														
<input type="checkbox"/>	<input type="checkbox"/>	CASWELL	CASWELL COUNTY	TK-6116	ADMINISTRATION		1568	1120	5311	O	89																			
									PT	COMMITTED / NO <input type="checkbox"/> <input type="checkbox"/>		COMMITTED / NO <input type="checkbox"/> <input type="checkbox"/>		COMMITTED / NO <input type="checkbox"/> <input type="checkbox"/>		COMMITTED / NO <input type="checkbox"/> <input type="checkbox"/>		COMMITTED / NO <input type="checkbox"/> <input type="checkbox"/>		COMMITTED / NO <input type="checkbox"/> <input type="checkbox"/>										
										5311		AD	89	AD	89	AD	89													
										L																				
										L	AD	17	AD	17	AD	17														
										S	O	6																		
										S		AD	6	AD	6	AD	6													
AVIATION PROJECTS																														
<input type="checkbox"/>	<input type="checkbox"/>	GUILFORD	PIEDMONT TRIAD INTERNATIONAL AIRPORT (GSO)	AV-5800	TAXIWAY J EXTENSION, TAXIWAY D TO TAXIWAY J2.		6000		T																					
									SW	COMMITTED / NO <input type="checkbox"/> <input type="checkbox"/>		COMMITTED / NO <input type="checkbox"/> <input type="checkbox"/>		COMMITTED / NO <input type="checkbox"/> <input type="checkbox"/>		COMMITTED / NO <input type="checkbox"/> <input type="checkbox"/>		COMMITTED / NO <input type="checkbox"/> <input type="checkbox"/>		COMMITTED / NO <input type="checkbox"/> <input type="checkbox"/>										
										O																				
										O																				
										C	500																			
										C	5500																			
<input checked="" type="checkbox"/>	<input type="checkbox"/>	GUILFORD	PIEDMONT TRIAD INTERNATIONAL AIRPORT (GSO)	AV-5701	RUNWAY 5R-23L EXTENSION PROGRAM		20000		O																					
									SW	COMMITTED / NO <input type="checkbox"/> <input type="checkbox"/>		COMMITTED / NO <input type="checkbox"/> <input type="checkbox"/>		COMMITTED / NO <input type="checkbox"/> <input type="checkbox"/>		COMMITTED / NO <input type="checkbox"/> <input type="checkbox"/>		COMMITTED / NO <input type="checkbox"/> <input type="checkbox"/>		COMMITTED / NO <input type="checkbox"/> <input type="checkbox"/>										
										T																				
										T																				
										C	19500																			
										C	500																			
<input checked="" type="checkbox"/>	<input type="checkbox"/>	GUILFORD	PIEDMONT TRIAD INTERNATIONAL AIRPORT (GSO)	AV-5711	SURFACE MOVEMENT GUIDANCE AND CONTROL SYSTEM (SMGCS) UPDATE.		8000		T																					
									SW	COMMITTED / NO <input type="checkbox"/> <input type="checkbox"/>		COMMITTED / NO <input type="checkbox"/> <input type="checkbox"/>		COMMITTED / NO <input type="checkbox"/> <input type="checkbox"/>		COMMITTED / NO <input type="checkbox"/> <input type="checkbox"/>		COMMITTED / NO <input type="checkbox"/> <input type="checkbox"/>		COMMITTED / NO <input type="checkbox"/> <input type="checkbox"/>										
										O																				
										O																				
										C	500																			
										C	7500																			
WORK PERFORMED BY PIEDMONT TRIAD AIRPORT AUTHORITY																														
<input checked="" type="checkbox"/>	<input type="checkbox"/>	GUILFORD	PIEDMONT TRIAD INTERNATIONAL AIRPORT (GSO)	AV-5718	HIGH SPEED TAXIWAY TO RUNWAY 5R-23L.		3000		O																					
									SW	COMMITTED / NO <input type="checkbox"/> <input type="checkbox"/>		COMMITTED / NO <input type="checkbox"/> <input type="checkbox"/>		COMMITTED / NO <input type="checkbox"/> <input type="checkbox"/>		COMMITTED / NO <input type="checkbox"/> <input type="checkbox"/>		COMMITTED / NO <input type="checkbox"/> <input type="checkbox"/>		COMMITTED / NO <input type="checkbox"/> <input type="checkbox"/>										
										T																				
										T																				
										C	2500																			
										C	500																			

DIV - Division Category
 HF - State Dollars (Non STI)
 SW - Statewide Category
 EX - Exempt Category
 REG - Regional Category
 TRN - Transition Project

COST AND SCHEDULES ARE PRELIMINARY AND SUBJECT TO SIGNIFICANT CHANGE AS MORE INFORMATION BECOMES AVAILABLE

NCBOT AMENDED STIP JULY - 2020

NON-HIGHWAY PROGRAM

DIVISION COMMITTED / NON	7	COUNTY	ROUTE/CITY	ID NUMBER	LOCATION / DESCRIPTION	LENGTH	TOTAL PROJ COST (THOU)	PRIOR YEARS COST (THOU)	TYPE OF WORK / ESTIMATED COST IN THOUSANDS / PROJECT BREAKS										UNFUNDED FUTURE YEARS		
									STATE TRANSPORTATION IMPROVEMENT PROGRAM					DEVELOPMENTAL PROGRAM							
									FUNDS	FY 2020	FY 2021	FY 2022	FY 2023	FY 2024	FY 2025	FY 2026	FY 2027	FY 2028	FY 2029		
AVIATION PROJECTS																					
<input checked="" type="checkbox"/>	<input type="checkbox"/>	GUILFORD	PIEDMONT TRIAD INTERNATIONAL AIRPORT (GSO)	AV-5707	CONSTRUCT TAXIWAY G.		15900		O												
IN PROGRESS BY PIEDMONT TRIAD AIRPORT AUTHORITY																					
<input type="checkbox"/>	<input type="checkbox"/>	GUILFORD	PIEDMONT TRIAD INTERNATIONAL AIRPORT (GSO)	AV-5802	CONSTRUCT NORTHWEST APRON TO INCREASE CAPACITY FOR FUTURE EXPANSION.		10000		T												
<input type="checkbox"/>	<input type="checkbox"/>	GUILFORD	PIEDMONT TRIAD INTERNATIONAL AIRPORT (GSO)	AV-5803	TAXIWAY F. CONSTRUCT TAXIWAY INCLUDING BRIDGE OVER TED JOHNSON PARKWAY.		27000		T												
<input checked="" type="checkbox"/>	<input type="checkbox"/>	GUILFORD	PIEDMONT TRIAD INTERNATIONAL AIRPORT (GSO)	AV-5708	CONSTRUCT TAXIWAY OVER FUTURE I-73 EAST OF SR 2085 (BRYAN BOULEVARD).		1025	525	T												
IN PROGRESS BY PIEDMONT TRIAD AIRPORT AUTHORITY																					
<input checked="" type="checkbox"/>	<input type="checkbox"/>	GUILFORD	PIEDMONT TRIAD INTERNATIONAL AIRPORT (GSO)	AV-5715	RUNWAY 5R-23L GROUP VI UPGRADE.		10000		T												
IN PROGRESS BY PIEDMONT TRIAD AIRPORT AUTHORITY																					
BICYCLE AND PEDESTRIAN PROJECTS																					
<input type="checkbox"/>	<input type="checkbox"/>	GUILFORD	US 220 (WENDOVER AVENUE)	EB-5883	GRECADE STREET TO SR 1001 (NORTH CHURCH STREET) AND SR 2526 (SUMMIT AVENUE) TO US 29 (NORTH O'HENRY BOULEVARD) IN GREENSBORO. CONSTRUCT SIDEWALKS.	1.7	1275	330	TAANY	C	507	A									
									L	C	127	A									
									TAANY	C	249	B									
									L	C	62	B									
									COMMITTED / NO <input checked="" type="checkbox"/> <input type="checkbox"/> DIV A GRECADE STREET TO SR 1001 (NORTH CHURCH STREET) IN GREENSBORO. CONSTRUCT SIDEWALKS. COMMITTED / NO <input checked="" type="checkbox"/> <input type="checkbox"/> DIV B SR 2526 (SUMMIT AVENUE) TO US 29 (NORTH O'HENRY BOULEVARD) IN GREENSBORO. CONSTRUCT SIDEWALKS.												
IN PROGRESS																					
<input checked="" type="checkbox"/>	<input type="checkbox"/>	GUILFORD	NC 68 (EASTCHESTER DRIVE)	EB-5874	JOHNSON STREET TO SR 1278 (NORTH COLLEGE DRIVE) IN HIGH POINT. CONSTRUCT SIDEWALK.	0.7	142		TA5200	C	114										
									L	C	28										
<input type="checkbox"/>	<input type="checkbox"/>	GUILFORD	NC 68 (EASTCHESTER DRIVE)	EB-5922	CENTENNIAL STREET TO LASSITER DRIVE IN HIGH POINT. CONSTRUCT SIDEWALK.	0.4	135		TA5200												
									L												
<input checked="" type="checkbox"/>	<input type="checkbox"/>	GUILFORD	SR 1486 (WEST MAIN STREET); SR 1539 (PENNY ROAD)	EB-5889	EXISTING SIDEWALK ON SR 1486 (WEST MAIN STREET) TO PARK ACCESS ON SR 1539 (PENNY ROAD) IN JAMESTOWN. CONSTRUCT SIDEWALK WITH CURB AND GUTTER.	0.7	500		TA5200												
									L												

DIV - Division Category EX - Exempt Category
 HF - State Dollars (Non STI) REG - Regional Category
 SW - Statewide Category TRN - Transition Project

COST AND SCHEDULES ARE PRELIMINARY AND SUBJECT TO SIGNIFICANT CHANGE AS MORE INFORMATION BECOMES AVAILABLE

NCBOT AMENDED STIP JULY - 2020
NON-HIGHWAY PROGRAM

DIVISION COMMITTED / NON	COUNTY	ROUTE/CITY	ID NUMBER	LOCATION / DESCRIPTION	LENGTH	TOTAL PROJ COST (THOU)	PRIOR YEARS COST (THOU)	TYPE OF WORK / ESTIMATED COST IN THOUSANDS / PROJECT BREAKS											UNFUNDED FUTURE YEARS	
								STATE TRANSPORTATION IMPROVEMENT PROGRAM					DEVELOPMENTAL PROGRAM							
								FUNDS	FY 2020	FY 2021	FY 2022	FY 2023	FY 2024	FY 2025	FY 2026	FY 2027	FY 2028	FY 2029		
BICYCLE AND PEDESTRIAN PROJECTS																				
<input type="checkbox"/>	<input checked="" type="checkbox"/>	GUILFORD	SR 1536 (PENNY ROAD)	EB-6000 CITY LAKE PARK TO PIEDMONT ENVIRONMENTAL CENTER IN HIGH POINT. CONSTRUCT MULTIUSE PATH.	0.1	1650		TA5200											PE 120 PE 30 C 1200 C 300	
DIV																				
<input type="checkbox"/>	<input type="checkbox"/>	GUILFORD	NEW PEDESTRIAN BRIDGE AND APPROACHES	EB-5517 EXISTING SIDEWALK TO PIEDMONT ENVIRONMENTAL CENTER ENTRANCE IN HIGH POINT AND JAMESTOWN. CONSTRUCT PEDESTRIAN BRIDGE OVER EAST FORK OF DEEP RIVER.		1200	1200													
UNDER CONSTRUCTION BY TOWN OF JAMESTOWN																				
<input checked="" type="checkbox"/>	<input type="checkbox"/>	GUILFORD	VARIOUS	EL-5101 PEDESTRIAN AND BICYCLE PROJECTS IN THE GREENSBORO URBAN AREA METROPOLITAN PLANNING ORGANIZATION (GUAMPO).		32374	32374													
DIV																				
PLANNING, DESIGN, RIGHT-OF-WAY AND CONSTRUCTION BY OTHERS - IN PROGRESS																				
<input type="checkbox"/>	<input type="checkbox"/>	GUILFORD	VARIOUS	U-5532 GREENSBORO URBAN AREA MPO: BICYCLE, PEDESTRIAN, AND TRANSPORTATION ALTERNATIVES PROGRAM (TAP)-ELIGIBLE PROJECTS		7956	2806	BGDA	C	3608										
L																				
TAANY																				
L																				
DIV																				
IN PROGRESS																				
<input type="checkbox"/>	<input type="checkbox"/>	GUILFORD	SR 4121 (EAST MAIN STREET)	EB-5519 EXISTING SIDEWALK NEAR JAMESTOWN MUNICIPAL BUILDING TO YORKLEIGH LANE NEAR GUILFORD TECHNICAL COMMUNITY COLLEGE JAMESTOWN CAMPUS/RAGSDALE HIGH SCHOOL COMPLEX IN JAMESTOWN. CONSTRUCT SIDEWALK.		1062	1062													
TRN																				
UNDER CONSTRUCTION BY TOWN OF JAMESTOWN																				
<input type="checkbox"/>	<input checked="" type="checkbox"/>	GUILFORD	SR 2526 (SUMMIT AVENUE)	EB-6009 SULLIVAN STREET TO FOURTH STREET IN GREENSBORO. CONSTRUCT BICYCLE, PEDESTRIAN AND SAFETY IMPROVEMENTS.	0.5	4375		TAANY											PE 525 PE 131 C 2975 C 744	
L																				
TAANY																				
L																				
DIV																				
<input type="checkbox"/>	<input checked="" type="checkbox"/>	GUILFORD	SR 1541 (WEST WENDOVER AVENUE)	EB-6010 NC 68 (EASTCHESTER DRIVE) TO GIBSON PARK ENTRANCE IN HIGH POINT. CONSTRUCT SIDEWALK.	1.1	220		TA5200											C 176 C 44	
L																				
DIV																				
COORDINATE WITH U-6121																				
<input type="checkbox"/>	<input type="checkbox"/>	GUILFORD	BENJAMIN PARKWAY; WESTOVER TERRACE	EB-5986 BENJAMIN PARKWAY FROM ELAM AVENUE TO BATTLEGROUND AVENUE, AND WESTOVER TERRACE FROM BENJAMIN PARKWAY TO SEMINOLE DRIVE IN GREENSBORO. CONSTRUCT SIDEWALK ON BENJAMIN PARKWAY FROM ELAM AVENUE TO AYCOCK STREET, CONSTRUCT SIDEWALK ON BENJAMIN PARKWAY FROM AYC	1	1270		TAANY												
L																				
TAANY																				
L																				
DIV																				

DIV - Division Category EX - Exempt Category
HF - State Dollars (Non STI) REG - Regional Category
SW - Statewide Category TRN - Transition Project

COST AND SCHEDULES ARE PRELIMINARY AND SUBJECT TO
SIGNIFICANT CHANGE AS MORE INFORMATION BECOMES
AVAILABLE

NCBOT AMENDED STIP JULY - 2020

NON-HIGHWAY PROGRAM

DIVISION COMMITTED / NON	COUNTY	ROUTE/CITY	ID NUMBER	LOCATION / DESCRIPTION	LENGTH	TOTAL PROJ COST (THOU)	PRIOR YEARS COST (THOU)	TYPE OF WORK / ESTIMATED COST IN THOUSANDS / PROJECT BREAKS										UNFUNDED FUTURE YEARS				
								STATE TRANSPORTATION IMPROVEMENT PROGRAM					DEVELOPMENTAL PROGRAM					UNFUNDED FUTURE YEARS				
								FUNDS	FY 2020	FY 2021	FY 2022	FY 2023	FY 2024	FY 2025	FY 2026	FY 2027	FY 2028	FY 2029				
BICYCLE AND PEDESTRIAN PROJECTS																						
<input type="checkbox"/>	<input type="checkbox"/>	GUILFORD	BRIDFORD PARKWAY HORNADAY ROAD	EB-5993	BRIDFORD PARKWAY FROM SR 1541 (WEST WENDOVER AVENUE) TO HORNADAY ROAD AND HORNADAY ROAD FROM WEST OF NICHOLAS ROAD TO BRIDFORD PARKWAY IN GREENSBORO. CONSTRUCT SIDEWALKS.	0.9	390		TAANY	C	312											
				DIV					L	C	78											
<input type="checkbox"/>	<input checked="" type="checkbox"/>	GUILFORD	JOHNSON STREET	EB-5999	PARRIS AVENUE TO SR 1896 (EAST HARTLEY DRIVE) IN HIGH POINT. CONSTRUCT SIDEWALK.	0.5	145		TA5200													
				DIV					L													
<input type="checkbox"/>	<input type="checkbox"/>	GUILFORD	LAWNDALE DRIVE	EB-5995	PISGAH CHURCH ROAD TO LAKE BRANDT ROAD IN GREENSBORO. CONSTRUCT SIDEWALK.	2.5	429		TAANY													
				DIV					L													
<input type="checkbox"/>	<input type="checkbox"/>	GUILFORD	LOVETT STREET	EB-5712	SR 1398 (FREEMAN MILL ROAD) TO FLORIDA STREET IN GREENSBORO. CONSTRUCT SIDEWALKS ON WEST SIDE AND ON EAST SIDE FROM EXISTING SIDEWALK TO FLORIDA STREET.	0.6	370	370														
				DIV																		
<input type="checkbox"/>	<input type="checkbox"/>	GUILFORD	OLD BATTLEGROUND ROAD	EB-5987	LAKE BRANDT ROAD TO BICENTENNIAL GREENWAY IN GREENSBORO. CONSTRUCT MULTIUSE PATH.	0.6	986		TAANY													
				DIV					L													
<input type="checkbox"/>	<input checked="" type="checkbox"/>	GUILFORD	SPRING GARDEN STREET	EB-5992	SR 1008 (WEST MARKET STREET) TO POMONA DRIVE AND MERRITT DRIVE TO HOLDEN ROAD IN GREENSBORO. CONSTRUCT SIDEWALK.	0.9	350		TAANY													
				DIV					L													
<input type="checkbox"/>	<input checked="" type="checkbox"/>	GUILFORD	SR 1001 (NORTH CHURCH STREET)	EB-5996	HENRY STREET / ELECTRA DRIVE TO LEES CHAPEL ROAD IN GREENSBORO. CONSTRUCT SIDEWALK.	1.2	483		TAANY													
				DIV					L													
<input checked="" type="checkbox"/>	<input type="checkbox"/>	GUILFORD	SUMMERFIELD SOUTH GREENWAY	EB-5900	US 220 TO CENTERFIELD ROAD IN SUMMERFIELD. CONSTRUCT MULTIUSE PATH.	2.6	4286		TAANY													
				DIV					L													
<input checked="" type="checkbox"/>	<input type="checkbox"/>	GUILFORD	WEST MEADOWVIEW ROAD	EB-5878	SR 1007 (RANDLEMAN ROAD) TO SOUTH ELM-EUGENE STREET IN GREENSBORO. CONSTRUCT SIDEWALKS.	0.5	328	18	TAANY	R	41											
				DIV					L	R	10											
<input type="checkbox"/>	<input type="checkbox"/>	PUBLIC TRANSPORTATION PROJECTS																				
		GUILFORD	VARIOUS	TA-4771	GREENSBORO, CLEAN DIESEL REPLACEMENT BUSES		2080		5307	CP	1768											
				PT					L	CP	312											

DIV - Division Category
 HF - State Dollars (Non STI)
 SW - Statewide Category
 EX - Exempt Category
 REG - Regional Category
 TRN - Transition Project

COST AND SCHEDULES ARE PRELIMINARY AND SUBJECT TO SIGNIFICANT CHANGE AS MORE INFORMATION BECOMES AVAILABLE

NCBOT AMENDED STIP JULY - 2020

NON-HIGHWAY PROGRAM

DIVISION COMMITTED / NON	COUNTY	ROUTE/CITY	ID NUMBER	LOCATION / DESCRIPTION	LENGTH	TOTAL PROJ COST (THOU)	PRIOR YEARS COST (THOU)	TYPE OF WORK / ESTIMATED COST IN THOUSANDS / PROJECT BREAKS										UNFUNDED FUTURE YEARS		
								STATE TRANSPORTATION IMPROVEMENT PROGRAM						DEVELOPMENTAL PROGRAM						
								FUNDS	FY 2020	FY 2021	FY 2022	FY 2023	FY 2024	FY 2025	FY 2026	FY 2027	FY 2028	FY 2029		
PUBLIC TRANSPORTATION PROJECTS																				
<input type="checkbox"/>	<input type="checkbox"/>	GUILFORD	VARIOUS	TG-4759	PREVENTIVE MAINTENANCE	14292		5307	CP	2858	CP	2858	CP	2858	CP	2858				
					PT			L	CP	715	CP	715	CP	715	CP	715				
<input type="checkbox"/>	<input type="checkbox"/>	GUILFORD	GREENSBORO TRANSIT AUTHORITY	TG-4957	OPERATING-ADA PARATRANSIT SERVICE	11100	6552	5307	O	470	O	470	O	470	O	470	O	439	O	439
					PT			L	O	118	O	118	O	118	O	118	O	110	O	110
FUNDS AUTHORIZED IN PROGRESS																				
<input type="checkbox"/>	<input type="checkbox"/>	GUILFORD	GREENSBORO TRANSIT AUTHORITY	TG-5105	ROUTINE CAPITAL	2432	1632	5307	CP	80	CP	80	CP	80	CP	80	CP	80	CP	80
					PT			L	CP	20	CP	20	CP	20	CP	20	CP	20	CP	20
FUNDS AUTHORIZED IN PROGRESS																				
<input type="checkbox"/>	<input type="checkbox"/>	GUILFORD	GREENSBORO TRANSIT AUTHORITY	TP-5101	PLANNING ASSISTANCE-5303	636		5303	PL	141	PL	141	PL	141	PL	141				
					PT			L	PL	18	PL	18	PL	18	PL	18				
FUNDS AUTHORIZED; IN PROGRESS																				
<input type="checkbox"/>	<input type="checkbox"/>	GUILFORD	GREENSBORO TRANSIT AUTHORITY	TQ-6783	SECTION 5310 CAPITAL PROJECT	1044		5310	CP	209	CP	209	CP	209	CP	209				
					PT			L	CP	52	CP	52	CP	52	CP	52				
<input type="checkbox"/>	<input type="checkbox"/>	FORSYTH GUILFORD WATAUGA WILKES YADKIN	COACH AMERICA	TI-6103	INTERCITY BUS - GREENSBORO TO BOONE	12802	9282	5311	O	360	O	360	O	360	O	360				
					PT			L	O	161	O	161	O	359	O	161				
								S	O	359	O	359	O	161	O	359				
FUNDS AUTHORIZED IN PROGRESS																				
<input type="checkbox"/>	<input type="checkbox"/>	GUILFORD	BURLINGTON/GIBSON VILLE FIXED ROUTE SYSTEM	TO-6151	OPERATING	4032	2016	5307	O	504	O	504								
					PT			L	O	504	O	504								
<input type="checkbox"/>	<input type="checkbox"/>	GUILFORD	GREENSBORO TRANSIT AUTHORITY	TD-5279	RENOVATION OF J. DOUGLAS GAYLON DEPOT	3724	1440	5339	CP	1538										
					PT			L	CP	373										
								S	CP	373										
UNDER CONSTRUCTION BY CITY OF GREENSBORO																				
<input type="checkbox"/>	<input type="checkbox"/>	GUILFORD	GREENSBORO TRANSIT AUTHORITY	TG-5185	ROUTINE CAPITAL	1000	200	5307	CP	80	CP	80	CP	80	CP	80	CP	80	CP	80
					PT			L		20		20		20		20		20		20
<input type="checkbox"/>	<input type="checkbox"/>	GUILFORD	GREENSBORO TRANSIT AUTHORITY	TG-4753	PREVENTIVE MAINTENANCE AND PASSENGER AMENITIES	945	315	5307	CP	84	CP	84	CP	84	CP	84	CP	84	CP	84
					PT			L	CP	21	CP	21	CP	21	CP	21	CP	21	CP	21
FUNDS AUTHORIZED IN PROGRESS																				

DIV - Division Category
 HF - State Dollars (Non STI)
 SW - Statewide Category
 EX - Exempt Category
 REG - Regional Category
 TRN - Transition Project

COST AND SCHEDULES ARE PRELIMINARY AND SUBJECT TO SIGNIFICANT CHANGE AS MORE INFORMATION BECOMES AVAILABLE

NCBOT AMENDED STIP JULY - 2020

NON-HIGHWAY PROGRAM

DIVISION COMMITTED / NON	7	COUNTY	ROUTE/CITY	ID NUMBER	LOCATION / DESCRIPTION	LENGTH	TOTAL PROJ COST (THOU)	PRIOR YEARS COST (THOU)	TYPE OF WORK / ESTIMATED COST IN THOUSANDS / PROJECT BREAKS															
									STATE TRANSPORTATION IMPROVEMENT PROGRAM						DEVELOPMENTAL PROGRAM				UNFUNDED					
									FUNDS	FY 2020	FY 2021	FY 2022	FY 2023	FY 2024	FY 2025	FY 2026	FY 2027	FY 2028	FY 2029	FUTURE YEARS				
PUBLIC TRANSPORTATION PROJECTS																								
<input type="checkbox"/>	<input type="checkbox"/>	GUILFORD	GREENSBORO TRANSIT AUTHORITY	TO-4971	OPERATING- FIXED ROUTE		24684		5307	O	1243	O	1243	O	1243	O	1243							
									L	O	2979	O	3121	O	3121	O	3121							
									SMAP	O	1736	O	1878	O	1878	O	1878							
PT																								
FUNDS AUTHORIZED; IN PROGRESS																								
<input type="checkbox"/>	<input type="checkbox"/>	GUILFORD	GREENSBORO TRANSIT AUTHORITY	TO-6139	SECTION 5310 OPERATING		1702	1054	5310	O	30	O	30	O	30	O	30	O	51	O	51			
									L	O	30	O	30	O	30	O	30	O	51	O	51			
PT																								
<input type="checkbox"/>	<input type="checkbox"/>	GUILFORD	GREENSBORO TRANSIT AUTHORITY	TQ-7000	SECTION 5310 PROGRAM ADMINISTRATION		108		5310	AD	27	AD	27	AD	27	AD	27							
PT																								
<input type="checkbox"/>	<input type="checkbox"/>	GUILFORD	GREENSBORO TRANSIT AUTHORITY	TS-4758	SAFETY & SECURITY		236		5307	CP	47	CP	47	CP	47	CP	47							
									L	CP	12	CP	12	CP	12	CP	12							
PT																								
<input type="checkbox"/>	<input type="checkbox"/>	GUILFORD	GTA	TA-4767	REPLACEMENT PARATRANSIT BUSES		2043		5309			CP	579	CP	579	CP	579							
									L			CP	102	CP	102	CP	102							
PT																								
<input type="checkbox"/>	<input type="checkbox"/>	GUILFORD	GTA	TO-5209	OPERATING- FIXED ROUTE		5518	1286	5307	O	326	O	294	O	294	O	294	O	227	O	227			
									L	O	326	O	294	O	294	O	294	O	227	O	227			
PT																								
FUNDS AUTHORIZED IN PROGRESS																								
<input type="checkbox"/>	<input type="checkbox"/>	GUILFORD	GUILFORD COUNTY TRANSPORTATION	TK-6132	ADMINISTRATION		3119	2211	5311	AD	73	AD	73	AD	73	AD	73							
									L	AD	34	AD	34	AD	34	AD	34							
									S	AD	120	AD	120	AD	120	AD	120							
PT																								
FUNDS AUTHORIZED IN PROGRESS																								
<input type="checkbox"/>	<input type="checkbox"/>	GUILFORD	GUILFORD COUNTY TRANSPORTATION	TO-5216	OPERATING FUNDING FOR GUILFORD COUNTY THROUGH HIGH-POINT MPO		1505	175	5307	O	35	O	90	O	100	O	110	O	120	O	130			
									L	O	35	O	45	O	50	O	55	O	60	O	65			
PT																								
FUNDS AUTHORIZED IN PROGRESS																								
<input type="checkbox"/>	<input type="checkbox"/>	GUILFORD	HIGH POINT TRANSIT SYSTEM / HI-TRAN	TA-6729	PURCHASE REPLACEMENT BUSES		1000	500	5307					CP	400									
									CMAQ															
									L					CP	100									
PT																								
<input checked="" type="checkbox"/>	<input type="checkbox"/>	GUILFORD	HIGH POINT TRANSIT SYSTEM / HI-TRAN	TD-5283	BUILDING / FACILITY RENOVATION AND UPGRADE FOR PARATRANSIT ADMINISTRATION.		300	300																
REG																								
IN PROGRESS																								
<input type="checkbox"/>	<input type="checkbox"/>	DAVIDSON GUILFORD RANDOLPH	HIGH POINT TRANSIT SYSTEM / HI-TRAN	TS-5113	SAFETY & SECURITY - MIN. 1% SET ASIDE		220	156	5307	CP	14	CP	14	CP	14	CP	14							
									L	CP	2	CP	2	CP	2	CP	2							
PT																								
FUNDS AUTHORIZED IN PROGRESS																								

DIV - Division Category
 HF - State Dollars (Non STI)
 SW - Statewide Category
 EX - Exempt Category
 REG - Regional Category
 TRN - Transition Project

COST AND SCHEDULES ARE PRELIMINARY AND SUBJECT TO SIGNIFICANT CHANGE AS MORE INFORMATION BECOMES AVAILABLE

NCBOT AMENDED STIP JULY - 2020

NON-HIGHWAY PROGRAM

DIVISION COMMITTED / NON	COUNTY	ROUTE/CITY	ID NUMBER	LOCATION / DESCRIPTION	LENGTH	TOTAL PROJ COST (THOU)	PRIOR YEARS COST (THOU)	FUNDS	STATE TRANSPORTATION IMPROVEMENT PROGRAM					DEVELOPMENTAL PROGRAM				UNFUNDED FUTURE YEARS	
									FY 2020	FY 2021	FY 2022	FY 2023	FY 2024	FY 2025	FY 2026	FY 2027	FY 2028		FY 2029
PUBLIC TRANSPORTATION PROJECTS																			
<input checked="" type="checkbox"/>	<input type="checkbox"/>	GUILFORD	TA-6679	PIEDMONT AUTHORITY FOR REGIONAL TRANSPORTATION (PART)	REG														
IN ACQUISITION																			
<input type="checkbox"/>	<input type="checkbox"/>	FORSYTH GUILFORD RANDOLPH	TA-6722	PIEDMONT AUTHORITY FOR REGIONAL TRANSPORTATION	DIV	100			T		C	90							
									L		C	10							
<input type="checkbox"/>	<input type="checkbox"/>	GUILFORD	TA-6690	PIEDMONT AUTHORITY FOR REGIONAL TRANS.	PT	473	113	5339	CP	38	CP	38	CP	38	CP	38	CP	38	
									L	CP	7	CP	7	CP	7	CP	7	CP	7
<input type="checkbox"/>	<input type="checkbox"/>	GUILFORD	TG-6185	PIEDMONT AUTHORITY FOR REGIONAL TRANS.	PT	1212	261	5307	CP	240	CP	74	CP	74	CP	74	CP	74	
									L	CP	60	CP	19	CP	19	CP	19	CP	19
FUNDS AUTHORIZED IN PROGRESS																			
<input type="checkbox"/>	<input type="checkbox"/>	FORSYTH GUILFORD	TO-5134C	PIEDMONT AUTHORITY FOR REGIONAL TRANS.	PT	8500	2500	5307	O	500	O	500	O	500	O	500	O	500	
									L	O	500	O	500	O	500	O	500	O	500
<input type="checkbox"/>	<input type="checkbox"/>	DAVIDSON GUILFORD RANDOLPH	TG-4814	HIGH POINT TRANSIT SYSTEM / HI-TRAN	PT	3006	2090	5307	CP	181	CP	181	CP	181	CP	181			
									L	CP	48	CP	48	CP	48	CP	48		
FUNDS AUTHORIZED IN PROGRESS																			
<input type="checkbox"/>	<input type="checkbox"/>	DAVIDSON GUILFORD RANDOLPH	TO-4790	HIGH POINT TRANSIT SYSTEM / HI-TRAN	PT	42594	31078	5307	O	1202	O	1202	O	1202	O	1202			
									L	O	1202	O	1202	O	1202	O	1202		
									SMAP	O	475	O	475	O	475	O	475		
FUNDS AUTHORIZED IN PROGRESS																			
<input type="checkbox"/>	<input type="checkbox"/>	GUILFORD	TP-5104	HIGH POINT TRANSIT SYSTEM / HI-TRAN	PT	616	440	5303	CP	36	CP	36	CP	36	CP	36			
									L	CP	4	CP	4	CP	4	CP	4		
									S	CP	4	CP	4	CP	4	CP	4		
FUNDS AUTHORIZED IN PROGRESS																			
<input type="checkbox"/>	<input type="checkbox"/>	GUILFORD	TA-6689	GUILFORD COUNTY TRANSPORTATION	PT	499	107	5339	CP	41	CP	41	CP	41	CP	41	CP	41	
									L	CP	8	CP	8	CP	8	CP	8	CP	8
<input type="checkbox"/>	<input type="checkbox"/>	GUILFORD	TO-5221	GUILFORD COUNTY TRANSPORTATION	PT	210		5307	O	0	O	35	O	35	O	35			
									L	O	0	O	35	O	35	O	35		
REDUCING FUNDS IN FY 20, FY 21, FY 22, FY 23 AT THE REQUEST OF GREENSBRO MPO																			

DIV - Division Category EX - Exempt Category
 HF - State Dollars (Non STI) REG - Regional Category
 SW - Statewide Category TRN - Transition Project

COST AND SCHEDULES ARE PRELIMINARY AND SUBJECT TO SIGNIFICANT CHANGE AS MORE INFORMATION BECOMES AVAILABLE

NCBOT AMENDED STIP JULY - 2020

NON-HIGHWAY PROGRAM

DIVISION	COMMITTED / NON	COUNTY	ROUTE/CITY	ID NUMBER	LOCATION / DESCRIPTION	LENGTH	TOTAL PROJ COST (THOU)	PRIOR YEARS COST (THOU)	TYPE OF WORK / ESTIMATED COST IN THOUSANDS / PROJECT BREAKS										UNFUNDED FUTURE YEARS	
									STATE TRANSPORTATION IMPROVEMENT PROGRAM					DEVELOPMENTAL PROGRAM						
									FUNDS	FY 2020	FY 2021	FY 2022	FY 2023	FY 2024	FY 2025	FY 2026	FY 2027	FY 2028	FY 2029	
FREIGHT RAIL PROJECTS																				
<input type="checkbox"/>	<input type="checkbox"/>	GUILFORD	NCRR NORFOLK SOUTHERN H LINE	P-5747	SOUTH ENGLISH STREET IN GREENSBORO. CONSTRUCT GRADE SEPARATION AND CLOSE CROSSING 722955X.		18700	1500							R 2300					
				REG												C 14155				
																C 745				
"O" FUNDING REFLECTS PARTICIPATION BY NORFOLK SOUTHERN CORPORATION																				
<input checked="" type="checkbox"/>	<input type="checkbox"/>	GUILFORD	NORFOLK SOUTHERN H LINE	P-5709	CONSTRUCT GRADE SEPARATION AT FRANKLIN BOULEVARD CROSSING (722959A) IN GREENSBORO, AND CLOSE O'FERRELL STREET CROSSING (722961B).		13294				R 625		R 1875							
				REG							U 230		U 689							
													C 9500							
													C 375							
"O" FUNDING REFLECTS PARTICIPATION BY NORFOLK SOUTHERN CORPORATION																				
<input type="checkbox"/>	<input checked="" type="checkbox"/>	GUILFORD	NCRR / NORFOLK SOUTHERN MAIN LINE	P-5752	HOSKINS STREET IN HIGH POINT. CONSTRUCT GRADE SEPARATION AND CLOSE CROSSING 722351T.		21900										R 2900			
				DIV																C 18100
																				C 900
"O" FUNDING REFLECTS PARTICIPATION BY NORFOLK SOUTHERN RAILROAD																				
<input checked="" type="checkbox"/>	<input type="checkbox"/>	GUILFORD	NORFOLK SOUTHERN MAINLINE	P-5700	NORFOLK SOUTHERN "ROUNDHOUSE" PROPERTY. CONSTRUCT PARKING LOT WITH SPACE FOR INTERNATIONAL CONTAINERS, INCLUDING SECURITY FENCE, POLE-MOUNTED LIGHTING, AND PAVED ENTRANCE.		1900	200		C 850										
				DIV						C 850										
"OTHER" FUNDS REFLECT NORFOLK SOUTHERN CORPORATION PARTICIPATION																				
<input checked="" type="checkbox"/>	<input type="checkbox"/>	GUILFORD	NORFOLK SOUTHERN	P-5721	JAMESTOWN SIDING IN JAMESTOWN. CONSTRUCT EXTENSION.		4477	407		C 102		C 1933								
				SW						C 2035										
"O" FUNDING REFLECTS PARTICIPATION BY NORFOLK SOUTHERN CORPORATION																				
<input type="checkbox"/>	<input type="checkbox"/>	GUILFORD	NCRR NORFOLK SOUTHERN	P-5714	POMONA YARD. EXTEND AUXILIARY TRACK AND ADD POWER TURNOUTS.		3100							C 3100						
				REG																
<input checked="" type="checkbox"/>	<input type="checkbox"/>	GUILFORD	NORTH CAROLINA RAILROAD (NCRR) / NORFOLK SOUTHERN RAILROAD	P-5713	SR 1424 (HILLTOP ROAD) IN GREENSBORO. CONVERT AT-GRADE CROSSING TO GRADE SEPARATION.		6518				R 916									
				SW									C 2668		C 2667					
													C 267							
"O" FUNDING REFLECTS NORFOLK SOUTHERN RAILROAD PARTICIPATION																				
PASSENGER RAIL PROJECTS																				
<input type="checkbox"/>	<input type="checkbox"/>	GUILFORD	LOWDERMILK STREET SYKES AVENUE	Y-4807B	PINE STREET CROSSING CLOSURE AND LOWDERMILK STREET / SYKES AVENUE REALIGNMENT IN GREENSBORO.		4980	2430				C 1450								
				DIV								C 1100								
"O" FUNDING REFLECTS FREIGHT RAIL AND RAIL CROSSING SAFETY IMPROVEMENT (FRRCSI) FUNDS																				

DIV - Division Category
 HF - State Dollars (Non STI)
 SW - Statewide Category
 EX - Exempt Category
 REG - Regional Category
 TRN - Transition Project

COST AND SCHEDULES ARE PRELIMINARY AND SUBJECT TO SIGNIFICANT CHANGE AS MORE INFORMATION BECOMES AVAILABLE

NCBOT AMENDED STIP JULY - 2020

NON-HIGHWAY PROGRAM

DIVISION COMMITTED / NON	COUNTY	ROUTE/CITY	ID NUMBER	LOCATION / DESCRIPTION	LENGTH	TOTAL PROJ COST (THOU)	PRIOR YEARS COST (THOU)	TYPE OF WORK / ESTIMATED COST IN THOUSANDS / PROJECT BREAKS										UNFUNDED FUTURE YEARS			
								STATE TRANSPORTATION IMPROVEMENT PROGRAM					DEVELOPMENTAL PROGRAM								
								FUNDS	FY 2020	FY 2021	FY 2022	FY 2023	FY 2024	FY 2025	FY 2026	FY 2027	FY 2028	FY 2029			
BICYCLE AND PEDESTRIAN PROJECTS																					
<input type="checkbox"/>	<input type="checkbox"/>	ORANGE	US 15 / US 501	EB-5998	WILLOW DRIVE TO SR 1741 / SR 1838 (OLD DURHAM-CHAPEL HILL ROAD) IN CHAPEL HILL. CONSTRUCT MULTIUSE PATHS.	1.2	2248		TAANY					PE	163						
									L					PE	41						
									TAANY						C	1635					
									L						C	409					
									DIV												
COORDINATE WITH U-5304																					
<input type="checkbox"/>	<input type="checkbox"/>	ORANGE	NC 54	EB-5994	ANDERSON PARK TO JAMES STREET IN CARRBORO. CONSTRUCT MULTIUSE PATH ON NORTH SIDE OF NC 54.	0.7	1469		TAANY					PE	190						
									L					PE	48						
									TAANY							R	34				
									L						R	9					
									TAANY								C	950			
									L								C	238			
									DIV												
<input type="checkbox"/>	<input type="checkbox"/>	CHATHAM DURHAM ORANGE	VARIOUS	U-4726	DURHAM-CHAPEL HILL-CARRBORO (DCHC) MPO. BICYCLE, PEDESTRIAN, AND TRANSPORTATION ALTERNATIVES PROGRAM (TAP)-ELIGIBLE PROJECTS.		13242	12842	TADA	C	400										
									DIV												
UNDER CONSTRUCTION																					
<input checked="" type="checkbox"/>	<input type="checkbox"/>	ORANGE	SR 1780 (ESTES DRIVE)	EB-5886	SR 1772 (NORTH GREENSBORO STREET) IN CARRBORO TO NC 86 (MARTIN LUTHER KING, JR. BOULEVARD) IN CHAPEL HILL. BICYCLE AND PEDESTRIAN IMPROVEMENTS.	1.7	5032		TAANY	PE	136	A									
									L	PE	34	A									
									TAANY				R	37	A						
									L				R	9	A						
									TAANY						C	678	A				
									L					C	170	A					
									TAANY	R	691	B									
									L	R	173	B									
									TAANY				C	2483	B						
									L				C	621	B						
									DIV												
									COMMITTED / NO	<input checked="" type="checkbox"/>	<input type="checkbox"/>	DIV	A	SR 1772 (NORTH GREENSBORO STREET) TO SOUTH OF NORFOLK-SOUTHERN RR TRACKS IN CARRBORO - PLANNING / DESIGN / RIGHT-OF-WAY BY TOWN OF CARRBORO. CONSTRUCTION ADMINISTRATION BY DIV. 7.							
									COMMITTED / NO	<input checked="" type="checkbox"/>	<input type="checkbox"/>	DIV	B	SOUTH OF NORFOLK-SOUTHERN RR TRACKS TO NC 86 (MARTIN LUTHER KING, JR. BLVD) IN CHAPEL HILL - PLANNING / DESIGN / RIGHT-OF-WAY BY TOWN OF CHAPEL HILL. CONSTRUCTION ADMINISTRATION BY DIV. 7.							
<input checked="" type="checkbox"/>	<input type="checkbox"/>	ORANGE	SR 1005 (JONES FERRY ROAD)	EB-5880	DAVIE ROAD TO SR 1010 (WEST MAIN STREET) IN CARRBORO. CONSTRUCT SIDEWALK ON NORTH SIDE.	0.5	561		TAANY					PE	71						
									L					PE	18						
									TAANY							R	25				
									L						R	6					
									TAANY							C	353				
									L						C	88					
									DIV												
<input checked="" type="checkbox"/>	<input type="checkbox"/>	ORANGE	BARNES STREET	EB-5890	KING STREET TO SR 1005 (JONES FERRY ROAD) IN CARRBORO. CONSTRUCT SIDEWALK.	0.2	292		TAANY					PE	37						
									L					PE	9						
									TAANY							R	13				
									L						R	3					
									TAANY							C	184				
									L						C	46					
									DIV												
<input checked="" type="checkbox"/>	<input type="checkbox"/>	ORANGE	ORANGE COUNTY BICYCLE ROUTE 1	EB-5721	CLELAND DRIVE TO WILLOW DRIVE IN CHAPEL HILL. UPGRADE EXISTING OFF-ROAD PATH AND CONSTRUCT NEW SECTION OF PATH.	0.7	1089	120	TAANY	C	775										
									L	C	194										
									DIV												

DIV - Division Category EX - Exempt Category
 HF - State Dollars (Non STI) REG - Regional Category
 SW - Statewide Category TRN - Transition Project

COST AND SCHEDULES ARE PRELIMINARY AND SUBJECT TO SIGNIFICANT CHANGE AS MORE INFORMATION BECOMES AVAILABLE

NCBOT AMENDED STIP JULY - 2020

NON-HIGHWAY PROGRAM

DIVISION	COMMITTED / NON	COUNTY	ROUTE/CITY	ID NUMBER	LOCATION / DESCRIPTION	LENGTH	TOTAL PROJ COST (THOU)	PRIOR YEARS COST (THOU)	TYPE OF WORK / ESTIMATED COST IN THOUSANDS / PROJECT BREAKS										UNFUNDED FUTURE YEARS		
									STATE TRANSPORTATION IMPROVEMENT PROGRAM					DEVELOPMENTAL PROGRAM							
7									FUNDS	FY 2020	FY 2021	FY 2022	FY 2023	FY 2024	FY 2025	FY 2026	FY 2027	FY 2028	FY 2029		
BICYCLE AND PEDESTRIAN PROJECTS																					
<input type="checkbox"/>	<input type="checkbox"/>	ORANGE	MORGAN CREEK GREENWAY	EL-4828	WESTERN SECTION, SR 1919 (SMITH LEVEL ROAD) TO UNIVERSITY LAKE IN CARRBORO. CONSTRUCT GREENWAY AND CONNECTIONS.		1568	1568													
									COMMITTED / NO	<input type="checkbox"/>	TRN A	PHASE 1 - UNDER CONSTRUCTION									
									COMMITTED / NO	<input type="checkbox"/>	TRN B	PHASE 2 - PROJECT DELETED									
PLANNING, DESIGN, RIGHT-OF-WAY AND CONSTRUCTION BY TOWN OF CARRBORO																					
PUBLIC TRANSPORTATION PROJECTS																					
<input type="checkbox"/>	<input type="checkbox"/>	DURHAM ORANGE	TRIANGLE TRANSIT AUTHORITY	TA-5123B	EXPANSION BUS		19546	16304	5307	CP	1351				CP	1351					
									L	CP	135				CP	135					
									S	CP	135				CP	135					
FUNDS AUTHORIZED IN PROGRESS																					
<input type="checkbox"/>	<input type="checkbox"/>	DURHAM ORANGE WAKE	TRIANGLE TRANSIT AUTHORITY	TG-4821B	ROUTINE CAPITAL - BUS STOP SHELTERS, BENCHES, SHOP EQUIPMENT, SPARE PARTS, ENGINES, FAREBOX, SERVICE VEHICLES, ETC INCLUDES ADA, PM AND SERVICE VEHICLES		24490	16614	5307	CP	1575	CP	1575	CP	1575	CP	1575				
									L	CP	394	CP	394	CP	394	CP	394				
FUNDS AUTHORIZED IN PROGRESS																					
<input type="checkbox"/>	<input type="checkbox"/>	DURHAM ORANGE	TRIANGLE TRANSIT AUTHORITY	TP-4732A	PLANNING ASSISTANCE		8429	5477	5307	PL	590	PL	590	PL	590	PL	590				
									L	PL	74	PL	74	PL	74	PL	74				
									S	PL	74	PL	74	PL	74	PL	74				
FUNDS AUTHORIZED IN PROGRESS																					
<input type="checkbox"/>	<input type="checkbox"/>	DURHAM ORANGE	TRIANGLE TRANSIT AUTHORITY	TS-5119	SAFETY & SECURITY - MIN. 1% SET ASIDE		404	328	5307	CP	17	CP	19	CP	17	CP	17				
									L	CP	2			CP	2	CP	2				
FUNDS AUTHORIZED IN PROGRESS																					
<input type="checkbox"/>	<input type="checkbox"/>	ORANGE	CHAPEL HILL TRANSIT	TA-4726	REPLACEMENT BUSES		51141	41449	5307	CP	1939	CP	1939	CP	1939	CP	1939				
									5339												
									L	CP	242	CP	242	CP	242	CP	242				
									S	CP	242	CP	242	CP	242	CP	242				
FUNDS AUTHORIZED IN PROGRESS																					
<input type="checkbox"/>	<input type="checkbox"/>	ORANGE	CHAPEL HILL TRANSIT	TA-4979	REPLACEMENT VAN		4061	3269	5307						CP	792					
FUNDS AUTHORIZED IN PROGRESS																					
<input type="checkbox"/>	<input type="checkbox"/>	ORANGE	CHAPEL HILL TRANSIT	TA-4748	REPLACEMENT - PARATRANSIT VEHICLE		4421	3633	5307	CP	197	CP	197	CP	197	CP	197				
FUNDS AUTHORIZED IN PROGRESS																					
<input type="checkbox"/>	<input type="checkbox"/>	ORANGE	CHAPEL HILL TRANSIT	TA-4726A	3 REPLACEMENT BUSES.		2235	2235													
IN PROGRESS BY CHAPEL HILL TRANSIT																					
<input type="checkbox"/>	<input type="checkbox"/>	ORANGE	CHAPEL HILL TRANSIT	TG-4732A	ROUTINE CAPITAL - BUS STOP SHELTERS, BENCHES, SHOP EQUIPMENT, SPARE PARTS, ENGINES, FAREBOX, SERVICE VEHICLES, ETC		3920	2840	5307	CP	432				CP	432					
									S	CP	108				CP	108					
FUNDS AUTHORIZED IN PROGRESS																					

DIV - Division Category EX - Exempt Category
 HF - State Dollars (Non STI) REG - Regional Category
 SW - Statewide Category TRN - Transition Project

COST AND SCHEDULES ARE PRELIMINARY AND SUBJECT TO SIGNIFICANT CHANGE AS MORE INFORMATION BECOMES AVAILABLE

NCBOT AMENDED STIP JULY - 2020

NON-HIGHWAY PROGRAM

DIVISION COMMITTED / NON	7	COUNTY	ROUTE/CITY	ID NUMBER	LOCATION / DESCRIPTION	LENGTH	TOTAL PROJ COST (THOU)	PRIOR YEARS COST (THOU)	TYPE OF WORK / ESTIMATED COST IN THOUSANDS / PROJECT BREAKS										UNFUNDED FUTURE YEARS		
									STATE TRANSPORTATION IMPROVEMENT PROGRAM					DEVELOPMENTAL PROGRAM							
									FUNDS	FY 2020	FY 2021	FY 2022	FY 2023	FY 2024	FY 2025	FY 2026	FY 2027	FY 2028	FY 2029		
PUBLIC TRANSPORTATION PROJECTS																					
<input type="checkbox"/>	<input type="checkbox"/>	ORANGE	CHAPEL HILL TRANSIT	TG-4732B	ROUTINE CAPITAL - SERVICE VEHICLE		888	692	5307								CP	157			
									L								CP	39			
PT																					
FUNDS AUTHORIZED IN PROGRESS																					
<input type="checkbox"/>	<input type="checkbox"/>	ORANGE	CHAPEL HILL TRANSIT	TG-4731B	PREVENTIVE MAINTENANCE		28557	23185	5307	O	1074	O	1074	O	1074	O	1074				
									L	O	269	O	269	O	269	O	269				
PT																					
FUNDS AUTHORIZED IN PROGRESS																					
<input type="checkbox"/>	<input type="checkbox"/>	ORANGE	CHAPEL HILL TRANSIT	TO-5133	OPERATING ASSISTANCE		50081	35801	SMAP	O	3570	O	3570	O	3570	O	3570				
PT																					
FUNDS AUTHORIZED IN PROGRESS																					
<input type="checkbox"/>	<input type="checkbox"/>	ORANGE	CHAPEL HILL TRANSIT	U-5119A	ALTERNATIVE ANALYSIS - ENVIRONMENTAL ASSESSMENT, DESIGN, AND ENGINEERING		4220	4020	FED	PE	160										
									L	PE	40										
PT																					
FUNDS AUTHORIZED IN PROGRESS																					
<input type="checkbox"/>	<input type="checkbox"/>	DURHAM ORANGE	DURHAM AREA TRANSIT AUTHORITY	TN-5102	OPERATING ASSISTANCE - NEW FREEDOM - URBAN		1764	1260	5317	O	63	O	63	O	63	O	63				
									L	O	63	O	63	O	63	O	63				
PT																					
FUNDS AUTHORIZED IN PROGRESS																					
<input checked="" type="checkbox"/>	<input type="checkbox"/>	ORANGE	GO TRIANGLE	TD-5284	UNC HOSPITALS AREA IN CHAPEL HILL. CONSTRUCT NEIGHBORHOOD TRANSIT CENTER TRANSFER STATION. 400; 405; 420; 800; 805; CRX; FCX		360		5307								C	288			
									L								C	36			
									T							C	36				
REG																					
<input checked="" type="checkbox"/>	<input type="checkbox"/>	ORANGE	GO TRIANGLE	TD-5295	TOWN OF HILLSBOROUGH. CONSTRUCT PARK-AND-RIDE LOT.		1200	1200													
REG																					
UNDER CONSTRUCTION BY GO TRIANGLE																					
<input type="checkbox"/>	<input type="checkbox"/>	ORANGE WAKE	GOTRIANGLE TRANSIT	TA-6669	PURCHASE EXPANSION VEHICLES FOR CRX ROUTE.		2431	2431													
REG																					
IN ACQUISITION																					
<input type="checkbox"/>	<input type="checkbox"/>	ORANGE	ORANGE PUBLIC TRANSIT	TA-6731	PURCHASE NEW BUS < 30'.		56		FED	CP	45										
									L	CP	11										
PT																					
<input type="checkbox"/>	<input type="checkbox"/>	ORANGE	ORANGE PUBLIC TRANSIT	TD-5155	1 REPLACEMENT LTV (25') AND RADIO, VEHICLE LETTERING AND LOGOS, AND ON-BOARD CAMERA.		77	77													
DIV																					
IN PROGRESS BY ORANGE PUBLIC TRANSIT																					
<input type="checkbox"/>	<input type="checkbox"/>	ORANGE	ORANGE PUBLIC TRANSIT	TK-6151	ADMINISTRATION		2581	1837	5311	O	121	O	121	O	121	O	121				
									5311												
									L	O	28	O	28	O	28	O	28				
									S	O	37	O	37	O	37	O	37				
PT																					
<input type="checkbox"/>	<input type="checkbox"/>	ORANGE	ORANGE PUBLIC TRANSIT	TA-6721	PURCHASE TWO (2) LIGHT TRANSIT VEHICLES		109		T			A	98								
									L			A	11								
DIV																					

DIV - Division Category
 HF - State Dollars (Non STI)
 SW - Statewide Category
 EX - Exempt Category
 REG - Regional Category
 TRN - Transition Project

COST AND SCHEDULES ARE PRELIMINARY AND SUBJECT TO SIGNIFICANT CHANGE AS MORE INFORMATION BECOMES AVAILABLE

NCBOT AMENDED STIP JULY - 2020

NON-HIGHWAY PROGRAM

DIVISION COMMITTED / NON	7	COUNTY	ROUTE/CITY	ID NUMBER	LOCATION / DESCRIPTION	LENGTH	TOTAL PROJ COST (THOU)	PRIOR YEARS COST (THOU)	TYPE OF WORK / ESTIMATED COST IN THOUSANDS / PROJECT BREAKS										UNFUNDED FUTURE YEARS		
									STATE TRANSPORTATION IMPROVEMENT PROGRAM					DEVELOPMENTAL PROGRAM							
									FUNDS	FY 2020	FY 2021	FY 2022	FY 2023	FY 2024	FY 2025	FY 2026	FY 2027	FY 2028	FY 2029		
PUBLIC TRANSPORTATION PROJECTS																					
<input type="checkbox"/>	<input type="checkbox"/>	DURHAM ORANGE	TRIANGLE TRANSIT AUTHORITY	TA-4818B	REPLACEMENT BUS		6491	5529	5307			CP	770								
									L			CP	96								
									S			CP	96								
PT																					
<input type="checkbox"/>	<input type="checkbox"/>	DURHAM ORANGE WAKE	TRIANGLE TRANSIT AUTHORITY	TE-4903A	FIXED GUIDEWAY - LIGHT RAIL SERVICE- CARY/RALEIGH		1502000	2000	FED	C	500000	C	500000	C	500000						
PT																					
PASSENGER RAIL PROJECTS																					
<input checked="" type="checkbox"/>	<input type="checkbox"/>	ORANGE	NORFOLK SOUTHERN H LINE	P-5701	MILEPOST 41.7 IN HILLSBOROUGH. CONSTRUCT PLATFORM, PASSENGER RAIL STATION BUILDING, SITE ACCESS, UTILITIES AND PARKING.		8010	810	T			C	3315	C	3315						
									O			C	570								
DIV																					
"OTHER" FUNDING REFLECTS PARTICIPATION BY TRIANGLE TRANSIT																					
AVIATION PROJECTS																					
<input checked="" type="checkbox"/>	<input type="checkbox"/>	ROCKINGHAM	ROCKINGHAM COUNTY AIRPORT (SIF)	AV-5852	EXTEND RUNWAY TO 5500 FT.		2072	200	T			C	1872								
DIV																					
<input type="checkbox"/>	<input type="checkbox"/>	ROCKINGHAM	ROCKINGHAM COUNTY / NC SHILOH AIRPORT (SIF)	AV-5898	CONSTRUCT T-HANGAR TAXILANES FOR ADDITION OF T-HANGARS.		574		T											C	574
DIV																					
BICYCLE AND PEDESTRIAN PROJECTS																					
<input checked="" type="checkbox"/>	<input type="checkbox"/>	ROCKINGHAM	US 220 BUSINESS	EB-5891	EAST JACKSON STREET IN MAYODAN TO MAYO RIVER STATE PARK. CONSTRUCT MULTIUSE PATH.	1.4	782	130	T	ALT5		C	522								
									L			C	130								
DIV																					
<input checked="" type="checkbox"/>	<input type="checkbox"/>	ROCKINGHAM	SR 1747 (EAST STADIUM DRIVE)	EB-5888	SR 1962 (NORTH PIERCE STREET) TO FREEDOM PARK IN EDEN. CONSTRUCT SIDEWALK.	1	567	124	TA5200	C	354										
									L		C	89									
DIV																					
PUBLIC TRANSPORTATION PROJECTS																					
<input type="checkbox"/>	<input type="checkbox"/>	ROCKINGHAM	ROCKINGHAM COUNTY COUNCIL ON AGING, INC.	TK-6159	ADMINISTRATION		2473	1765	5311	O	142	O	142	O	142	O	142				
									5311												
									L	O	26	O	26	O	26	O	26				
									S	O	9	O	9	O	9	O	9				
PT																					
FUNDS AUTHORIZED IN PROGRESS																					

DIV - Division Category EX - Exempt Category
 HF - State Dollars (Non STI) REG - Regional Category
 SW - Statewide Category TRN - Transition Project



**STATE TRANSPORTATION
IMPROVEMENT PROGRAM**

Division 8

- Chatham
- Hoke
- Lee
- Montgomery
- Moore
- Randolph
- Richmond
- Scotland



NCBOT AMENDED STIP JULY - 2020

HIGHWAY PROGRAM

DIVISION COMMITTED / NON	8	COUNTY	ROUTE/CITY	ID NUMBER	LOCATION / DESCRIPTION	LENGTH	TOTAL PROJ COST (THOU)	PRIOR YEARS COST (THOU)	TYPE OF WORK / ESTIMATED COST IN THOUSANDS / PROJECT BREAKS													UNFUNDED FUTURE YEARS																	
									STATE TRANSPORTATION IMPROVEMENT PROGRAM					DEVELOPMENTAL PROGRAM																									
									FY 2020	FY 2021	FY 2022	FY 2023	FY 2024	FY 2025	FY 2026	FY 2027	FY 2028	FY 2029																					
RURAL PROJECTS																																							
<input type="checkbox"/>	<input type="checkbox"/>	CHATHAM	US 15 / US 501	R-5724	SOUTH OF US 64 BUSINESS TO POWELL PLACE LANE IN PITTSBORO. WIDEN TO MULTILANES, MILL AND RESURFACE, AND CONSTRUCT ROADWAY AND STREETScape IMPROVEMENTS AT TRAFFIC CIRCLE.	1.9	16677	2354	T				PE	24	A	PE	24	A	PE	24	A	PE	24	A	PE	24	A	PE	24	A	PE	144	A						
												CB	129	A	CB	129	A	CB	129	A	CB	129	A	CB	129	A	CB	129	A	CB	129	A	CB	902	A				
												C	2500	A																									
												R	1000	B																									
												U	1400	B																									
																C	3500	B		C	3500	B																	
									COMMITTED / NO <input checked="" type="checkbox"/> <input type="checkbox"/> DIV A																														
									US 15 / US 501, SOUTH OF US 64 BUSINESS TO NORTH OF US 64 BUSINESS. CONSTRUCT ROADWAY AND STREETScape IMPROVEMENTS AT TRAFFIC CIRCLE. - RIGHT-OF-WAY IN PROGRESS; BUILD NC BONDS: \$279,000 FOR PRELIMINARY ENGINEERING AND \$1.5 MILLION FOR CONSTRUCTION - PAYBACK 2021-2035																														
									COMMITTED / NO <input checked="" type="checkbox"/> <input type="checkbox"/> DIV B																														
									US 15 / US 501, NORTH OF US 64 BUSINESS TO POWELL PLACE LANE. MILL AND RESURFACE FROM NORTH OF US 64 BUSINESS TO LAUNIS STREET AND WIDEN FROM LAUNIS STREET TO POWELL PLACE LANE.																														
<input type="checkbox"/>	<input type="checkbox"/>	CHATHAM WAKE	US 64	R-5887	NC 751. CONVERT AT-GRADE INTERSECTION TO INTERCHANGE.		67010	10	NHP																														
									REG																														
<input type="checkbox"/>	<input checked="" type="checkbox"/>	CHATHAM	NC 87	R-5961	NC 902 IN PITTSBORO TO US 64 BYPASS. WIDEN TO 12-FT LANES AND 4-FT PAVED SHOULDERS.	2.8	10500		T																														
									DIV																														
<input checked="" type="checkbox"/>	<input type="checkbox"/>	CHATHAM	NC 751	R-5825	SR 1731 (O'KELLY CHAPEL ROAD). UPGRADE AND REALIGN INTERSECTION.		937	937																															
									IN PROGRESS																														
<input type="checkbox"/>	<input type="checkbox"/>	CHATHAM	NEW ROUTE	R-5930	COUNTRY ROUTT BROWN ROAD TO US 15 / US 501. CONSTRUCT 2-LANE ROADWAY ON NEW LOCATION.	1.1	9045		T				R	2071																									
									DIV																														
<input type="checkbox"/>	<input type="checkbox"/>	CHATHAM	NEW ROUTE	R-5963	US 15 / US 501 / NC 87 TO US 64 BUSINESS. CONSTRUCT 2-LANE ROADWAY ON NEW LOCATION.	3	24456		T								R	3129		R	3129																		
									DIV																														
<input type="checkbox"/>	<input type="checkbox"/>	CHATHAM HOKE LEE MONTGOMERY MOORE RANDOLPH RICHMOND SCOTLAND	VARIOUS	R-5788	DIVISION 8 PROGRAM TO UPGRADE INTERSECTIONS TO COMPLY WITH THE AMERICANS WITH DISABILITIES ACT (ADA) USING TRANSPORTATION ALTERNATIVES (TA) FUNDS.		2985	2485	TA	C	400																												
									DIV																														
									IN PROGRESS; "S" FUNDS REFLECT STATE HIGHWAY FUNDS																														
<input type="checkbox"/>	<input type="checkbox"/>	CHATHAM ORANGE	US 15 / US 501	U-6192	US 64 BYPASS TO SR 1919 (SMITH LEVEL ROAD). CONVERT REMAINING NON-SYNCHRONIZED SECTIONS OF FACILITY TO SYNCHRONIZED STREET.	10.5	45640		T																														
									DIV																														
									BUILD NC BOND: \$20 MILLION FOR CONSTRUCTION - PAYBACK 2027-2041																														

DIV - Division Category
 HF - State Dollars (Non STI)
 SW - Statewide Category
 EX - Exempt Category
 REG - Regional Category
 TRN - Transition Project

COST AND SCHEDULES ARE PRELIMINARY AND SUBJECT TO SIGNIFICANT CHANGE AS MORE INFORMATION BECOMES AVAILABLE

HIGHWAY PROGRAM

DIVISION COMMITTED / NON	8	COUNTY	ROUTE/CITY	ID NUMBER	LOCATION / DESCRIPTION	LENGTH	TOTAL PROJ COST (THOU)	PRIOR YEARS COST (THOU)	TYPE OF WORK / ESTIMATED COST IN THOUSANDS / PROJECT BREAKS																										
									STATE TRANSPORTATION IMPROVEMENT PROGRAM							DEVELOPMENTAL PROGRAM				UNFUNDED FUTURE YEARS															
									FY 2020	FY 2021	FY 2022	FY 2023	FY 2024	FY 2025	FY 2026	FY 2027	FY 2028	FY 2029																	
<u>URBAN PROJECTS</u>																																			
<input type="checkbox"/>	<input type="checkbox"/>	CHATHAM DURHAM ORANGE	VARIOUS	U-4727	DURHAM-CHAPEL HILL-CARRBORO METROPOLITAN PLANNING ORGANIZATION (DCHCMPO) PLANNING ALLOCATION AND UNIFIED WORK PROGRAM.		20688	15908	BGDA	PL	1799																								
					DIV				L	PL	450																								
									BGDA			PL	2025																						
									L			PL	506																						
									PRIOR YEAR AMOUNT INCLUDES \$223K FEDERAL TIGER GRANT																										
<input type="checkbox"/>	<input type="checkbox"/>	CHATHAM DURHAM ORANGE	VARIOUS	U-6219	DURHAM-CHAPEL HILL-CARRBORO METROPOLITAN PLANNING ORGANIZATION (DCHCMPO) TRANSPORTATION ALTERNATIVES DIRECT ATTRIBUTABLE (DA) FUNDS - RESERVED FOR FUTURE PROGRAMMING.		3600		TADA												C	400		C	800	C	800	C	800	C	800				
					DIV																														
<input type="checkbox"/>	<input type="checkbox"/>	CHATHAM DURHAM ORANGE	VARIOUS	U-5023	DURHAM-CHAPEL HILL-CARRBORO METROPOLITAN PLANNING ORGANIZATION (DCHCMPO) SURFACE TRANSPORTATION BLOCK GRANT DIRECT ATTRIBUTABLE (DA) FUNDS - RESERVED FOR FUTURE PROGRAMMING.		55394		BGDA													C	10594		C	11200	C	11200	C	11200	C	11200			
					DIV																														
									INCLUDES \$137K TO BE ALLOCATED TO TG-5235; \$1548K ALLOCATED TO U-4726.																										
<input checked="" type="checkbox"/>	<input type="checkbox"/>	CHATHAM	US 64 (EAST 11TH STREET)	U-5737	NORTH GLENN AVENUE TO EAST OF US 421 IN SILER CITY. UPGRADE ROADWAY TO INCLUDE MEDIAN FOR ACCESS CONTROL, SIDEWALKS, CROSSWALKS, BICYCLE LANES AND / OR MULTIUSE SIDEWALK.	3	20318	1656	T				R	2462																					
					REG				T				U	1300																					
																						C	7450		C	7450									
<u>BRIDGE PROJECTS</u>																																			
<input type="checkbox"/>	<input type="checkbox"/>	CHATHAM	SR 1916 (CORINTH ROAD)	B-4461	REPLACE BRIDGE 180010 OVER SHADDOX CREEK.		2365	2365																											
					HF																														
									UNDER CONSTRUCTION																										
<u>MITIGATION PROJECTS</u>																																			
<input type="checkbox"/>	<input type="checkbox"/>	CHATHAM HOKE LEE MONTGOMERY MOORE RANDOLPH RICHMOND SCOTLAND	VARIOUS	EE-4908	ECOSYSTEM ENHANCEMENT PROGRAM FOR DIVISION 8 PROJECT MITIGATION.		29709	29709																											
<u>IN PROGRESS</u>																																			

DIV - Division Category EX - Exempt Category
 HF - State Dollars (Non STI) REG - Regional Category
 SW - Statewide Category TRN - Transition Project

COST AND SCHEDULES ARE PRELIMINARY AND SUBJECT TO SIGNIFICANT CHANGE AS MORE INFORMATION BECOMES AVAILABLE

HIGHWAY PROGRAM

DIVISION 8

COMMITTED / NON

TOTAL PROJ COST (THOU) PRIORITY YEARS COST (THOU) FUNDS

TYPE OF WORK / ESTIMATED COST IN THOUSANDS / PROJECT BREAKS

STATE TRANSPORTATION IMPROVEMENT PROGRAM

DEVELOPMENTAL PROGRAM

UNFUNDED

Table with columns for COUNTY, ROUTE/CITY, ID NUMBER, LOCATION / DESCRIPTION, LENGTH, and fiscal years (FY 2020-2029).

HIGHWAY SAFETY PROJECTS

Main data table for Highway Safety Projects, including project details for W-5808 and associated cost breakdowns.

- Legend for project types: A EXITS 183 AND 184 IN LAURINBURG. UPGRADE SIGNING AND PAVEMENT MARKINGS. B NC 902 INTERSECTION. CONVERT EXISTING SIGNALIZED INTERSECTION TO A SUPERSTREET. C WEST MAPLE AVENUE INTERSECTION IN ABERDEEN. INSTALL ALL-WAY STOP. DIV SAFETY IMPROVEMENTS AT VARIOUS LOCATIONS. REG SAFETY IMPROVEMENTS AT VARIOUS LOCATIONS. SW SAFETY IMPROVEMENTS AT VARIOUS LOCATIONS.

Table for project W-5708, detailing safety improvements at various locations in Division 8 across counties like Chatham, Hoke, Lee, etc.

- Legend for project types: DIV SAFETY IMPROVEMENTS AT VARIOUS LOCATIONS. REG SAFETY IMPROVEMENTS AT VARIOUS LOCATIONS. SW SAFETY IMPROVEMENTS AT VARIOUS LOCATIONS.

IN PROGRESS

Table for project W-5208, detailing Division 8 Rumble Strips, Guardrail, Safety and Lighting Improvements at Selected Locations.

- Legend for project types: REG MA NC 144 INTERSECTION. CONSTRUCT ROUNDABOUT - UNDER CONSTRUCTION

UNDER CONSTRUCTION

Table for project C-5618, detailing Congestion Mitigation Projects in Orange County.

EX

DIV - Division Category HF - State Dollars (Non STI) SW - Statewide Category EX - Exempt Category REG - Regional Category TRN - Transition Project

COST AND SCHEDULES ARE PRELIMINARY AND SUBJECT TO SIGNIFICANT CHANGE AS MORE INFORMATION BECOMES AVAILABLE

NCBOT AMENDED STIP JULY - 2020

HIGHWAY PROGRAM

Table with columns: DIVISION, COUNTY, ROUTE/CITY, ID NUMBER, LOCATION / DESCRIPTION, LENGTH, TOTAL PROJ COST, PRIORITY YEARS COST, STATE TRANSPORTATION IMPROVEMENT PROGRAM (FY 2020-2025), DEVELOPMENTAL PROGRAM (FY 2026-2029), and UNFUNDED FUTURE YEARS. Includes sub-sections for CONGESTION MITIGATION PROJECTS, RURAL PROJECTS, and URBAN PROJECTS.

DIV - Division Category HF - State Dollars (Non STI) SW - Statewide Category EX - Exempt Category REG - Regional Category TRN - Transition Project

COST AND SCHEDULES ARE PRELIMINARY AND SUBJECT TO SIGNIFICANT CHANGE AS MORE INFORMATION BECOMES AVAILABLE

NCBOT AMENDED STIP JULY - 2020

HIGHWAY PROGRAM

TYPE OF WORK / ESTIMATED COST IN THOUSANDS / PROJECT BREAKS

DIVISION COMMITTED / NON	COUNTY	ROUTE/CITY	ID NUMBER	LOCATION / DESCRIPTION	LENGTH	TOTAL PROJ COST (THOU)	PRIOR YEARS COST (THOU)	FUNDS	STATE TRANSPORTATION IMPROVEMENT PROGRAM					DEVELOPMENTAL PROGRAM				UNFUNDED	
									FY 2020	FY 2021	FY 2022	FY 2023	FY 2024	FY 2025	FY 2026	FY 2027	FY 2028	FY 2029	FUTURE YEARS
URBAN PROJECTS																			
<input type="checkbox"/>	<input type="checkbox"/>	HOKE	SR 1418 (LINDSAY ROAD)	U-5858	SR 1406 (ROCKFISH ROAD) TO US 401 NEAR FAYETTEVILLE. WIDEN TO MULTILANES.	2.9													
DIV																			
PROJECT DELETED - WORK TO BE ACCOMPLISHED UNDER U-5753																			
<input checked="" type="checkbox"/>	<input type="checkbox"/>	CUMBERLAND HOKE	SR 1102 (GILLIS HILL ROAD)	U-5798	US 401 (RAEFORD ROAD) TO SR 1418 (LINDSAY ROAD). WIDEN TO MULTI-LANES.	2.4	28445	1010	T	R	2178	A							
										T	U	252	A						
										T					C	16100	A		
										T			R	1851	B				
										T			U	154	B				
										T						C	3450	B	
DIV																			
COMMITTED / NO <input type="checkbox"/> <input type="checkbox"/> DIV A FROM NORTH OF SR 1112 (STONE POINT ROAD) TO US 401 (RAEFORD ROAD). WIDEN TO MULTI-LANES AND REPLACE BRIDGE 250075 OVER LITTLE ROCKFISH CREEK. - DESIGN BUILD PROJECT																			
COMMITTED / NO <input type="checkbox"/> <input type="checkbox"/> DIV B FROM SR 1418 (LINDSAY ROAD) TO NORTH OF SR 1112 (STONE POINT ROAD). WIDEN TO MULTI-LANES.																			
COORDINATE WITH U-5707, U-5753, U-5857, AND U-5858																			
BRIDGE PROJECTS																			
<input type="checkbox"/>	<input type="checkbox"/>	HOKE	SR 1406 (ROCKFISH ROAD)	B-5755	REPLACE BRIDGE 460057 OVER PUPPY CREEK.		1056	1056											
DIV																			
UNDER CONSTRUCTION																			
<input type="checkbox"/>	<input type="checkbox"/>	HOKE	SR 1203 (TURNPIKE ROAD)	B-4967	REPLACE BRIDGE 460008 OVER LUMBER RIVER.		2303	2303											
DIV																			
UNDER CONSTRUCTION																			
HIGHWAY SAFETY PROJECTS																			
<input type="checkbox"/>	<input type="checkbox"/>	BERTIE CAMDEN CHOWAN CURRITUCK DARE GATES HERTFORD HOKE MARTIN NORTHAMPTON PASQUOTANK PERQUIMANS TYRRELL WASHINGTON	VARIOUS	W-5801	SAFETY IMPROVEMENTS AT VARIOUS LOCATIONS IN DIVISION 1.		2100		HSIP	R	30	DIV	R	30	DIV	R	30	DIV	
										HSIP	C	180	DIV	C	180	DIV	C	180	DIV
										HSIP	R	30	RE	R	30	RE	R	30	RE
										HSIP	C	180	RE	C	180	RE	C	180	RE
										HSIP	R	40	SW	R	40	SW	R	40	SW
										HSIP	C	240	SW	C	240	SW	C	240	SW
DIV																			
COMMITTED / NO <input type="checkbox"/> <input type="checkbox"/> DIV DIV SAFETY IMPROVEMENTS AT VARIOUS LOCATIONS.																			
COMMITTED / NO <input type="checkbox"/> <input type="checkbox"/> REG REG SAFETY IMPROVEMENTS AT VARIOUS LOCATIONS.																			
COMMITTED / NO <input type="checkbox"/> <input type="checkbox"/> SW SW SAFETY IMPROVEMENTS AT VARIOUS LOCATIONS.																			
IN PROGRESS																			
RURAL PROJECTS																			
<input type="checkbox"/>	<input type="checkbox"/>	LEE	SR 1521 (KELLY DRIVE)	R-5959	SR 1519 (NASH STREET) TO NORTHEAST OF CENTRAL CAROLINA COMMUNITY COLLEGE. CONSTRUCT 3-LANE REALIGNMENT OF KELLY DRIVE.	0.5	4600		T					R	500				
										T				U	500				
										T				C	3600				
DIV																			
<input type="checkbox"/>	<input type="checkbox"/>	LEE	NEW ROUTE	R-5960	SR 1133 (LEE AVENUE) TO EXISTING COMMERCE DRIVE IN SANFORD. CONSTRUCT 2-LANE EXTENSION OF COMMERCE DRIVE.	0.5	6200		T					R	500				
										T				U	500				
										T						C	2600	C	2600
DIV																			

DIV - Division Category
 HF - State Dollars (Non STI)
 SW - Statewide Category
 EX - Exempt Category
 REG - Regional Category
 TRN - Transition Project

COST AND SCHEDULES ARE PRELIMINARY AND SUBJECT TO SIGNIFICANT CHANGE AS MORE INFORMATION BECOMES AVAILABLE

NCBOT AMENDED STIP JULY - 2020

HIGHWAY PROGRAM

DIVISION COMMITTED / NON	COUNTY	ROUTE/CITY	ID NUMBER	LOCATION / DESCRIPTION	LENGTH	TOTAL PROJ COST (THOU)	PRIOR YEARS COST (THOU)	FUNDS	STATE TRANSPORTATION IMPROVEMENT PROGRAM						DEVELOPMENTAL PROGRAM				UNFUNDED						
									FY 2020	FY 2021	FY 2022	FY 2023	FY 2024	FY 2025	FY 2026	FY 2027	FY 2028	FY 2029	FUTURE YEARS						
RURAL PROJECTS																									
<input checked="" type="checkbox"/>	<input type="checkbox"/>	LEE	NC 42; SR 1579 (BROADWAY ROAD / NORTH MAIN STREET)	R-3830	NC 42, US 421 (HORNER BOULEVARD) IN SANFORD TO SR 1579 (BROADWAY ROAD) AND SR 1579 (BROADWAY ROAD / NORTH MAIN STREET), NC 42 (AVENTS FERRY ROAD) TO SR 1538 (EAST HARRINGTON AVENUE) IN BROADWAY. WIDEN TO MULTILANES.	5.4	62807	19418	T	RB	539	RB	539	RB	539	RB	539	RB	539	RB	539	RB	539	RB	2695
									T			CB	386	CB	386	CB	386	CB	386	CB	386	CB	386	CB	1930
									T			C	7475	C	7475	C	7475	C	7475						
RIGHT-OF-WAY IN PROGRESS; BUILD NC BONDS: \$6.282 MILLION FOR RIGHT-OF-WAY - PAYBACK 2020-2034, AND \$4.5 MILLION FOR CONSTRUCTION - PAYBACK 2021-2035																									
URBAN PROJECTS																									
<input checked="" type="checkbox"/>	<input type="checkbox"/>	LEE	US 1 / US 15 / US 501	U-5727	SOUTH OF SR 1198 (BRYAN DRIVE) TO SR 1237 (CARTHAGE STREET) IN SANFORD. UPGRADE TO SUPERSTREET AND RELOCATE NC 78 (TRAMWAY ROAD).	0.8	29570	3000	NHP					R	12170										
									T											C	7200				
																				C	7200				
COORDINATE WITH U-5975																									
<input checked="" type="checkbox"/>	<input type="checkbox"/>	LEE	US 1 / US 15 / US 501	U-5975	US 15 / US 501 (WHITE HILL ROAD) / SR 1179 (ROCKY FORK CHURCH ROAD) TO SOUTH OF SR 1198 (BRYAN DRIVE). UPGRADE TO SUPERSTREET.	2	21501	3846	T					R	3900										
									T					U	689		U	2066							
									T											C	5500				
COORDINATE WITH U-5727																									
<input checked="" type="checkbox"/>	<input type="checkbox"/>	LEE	US 421 BUSINESS / NC 87	U-5722	US 1 / US 15 / US 501 TO FORMER ATLANTIC COAST LINE RAILROAD CROSSING EAST OF WASHINGTON AVENUE IN SANFORD. RECONSTRUCT AS A "COMPLETE STREET" WITH IMPROVEMENTS SUCH AS MEDIANS, SIDEWALKS, BICYCLE FACILITIES, AND STREETSCAPING.	3.2	45735	3500	T			R	5790	R	5790	R	5790								
									T			U	2022	U	2022	U	2021								
									T											C	6267	C	6266		
																				C	6267				
<input checked="" type="checkbox"/>	<input type="checkbox"/>	LEE	SR 1237 (CARTHAGE STREET)	U-5709	SR 1152 (FIRE TOWER ROAD) TO NC 42 (WICKER STREET) IN SANFORD. WIDEN ROADWAY.	0.8	12345		T			PE	116	PE	116	PE	116	PE	116	PE	116	PE	116	PE	695
									T			RB	129	RB	129	RB	129	RB	129	RB	129	RB	129	RB	773
									T			U	698												
									T			R	1174												
									T											C	3400	C	3400		
BUILD NC BONDS: \$1.347 MILLION FOR PRELIMINARY ENGINEERING - PAYBACK 2021-2035, AND \$1.5 MILLION FOR RIGHT OF WAY - PAYBACK 2020-2034																									
BRIDGE PROJECTS																									
<input type="checkbox"/>	<input type="checkbox"/>	LEE	SR 1400 (CUMNOCK ROAD)	B-5976	REPLACE BRIDGE 520069 AND BRIDGE 520070 OVER NORFOLK SOUTHERN RAILROAD.		4543	413	BGOFF										R	196					
									BGOFF											C	3934				
INTERSTATE PROJECTS																									
<input type="checkbox"/>	<input type="checkbox"/>	MONTGOMERY	I-73 / I-74 / US 220	I-5947	MONTGOMERY COUNTY LINE TO RANDOLPH COUNTY LINE. PAVEMENT REHABILITATION.	24.5	18735	4735	BGIM					C	6400	A									
									BGIM					C	7600	C									
COMMITTED / NO <input type="checkbox"/> <input type="checkbox"/> SW A MONTGOMERY COUNTY LINE TO NC 211																									
COMMITTED / NO <input type="checkbox"/> <input type="checkbox"/> SW B NC 211 TO NC 24/27 - UNDER CONSTRUCTION - LET WITH I-5946A																									
COMMITTED / NO <input type="checkbox"/> <input type="checkbox"/> SW C NC 24/27 TO RANDOLPH COUNTY LINE																									
RURAL PROJECTS																									
<input checked="" type="checkbox"/>	<input type="checkbox"/>	MONTGOMERY	NC 24 / NC 27	R-2527	NC 73 TO TROY BYPASS. WIDEN TO MULTILANES.	9.1	90505	200	T	PE	520	PE	520	PE	520	PE	520	PE	520	PE	520	PE	520	PE	2601
									T	RB	686	RB	686	RB	686	RB	686	RB	686	RB	686	RB	686	RB	2744
									T					C	18225	C	18225	C	18225	C	18225				
RIGHT-OF-WAY IN PROGRESS; BUILD NC BONDS: \$6.062 MILLION FOR PE - PAYBACK 2020-2034, \$8 MILLION FOR RIGHT-OF-WAY - PAYBACK 2019-2033																									

DIV - Division Category EX - Exempt Category
 HF - State Dollars (Non STI) REG - Regional Category
 SW - Statewide Category TRN - Transition Project

COST AND SCHEDULES ARE PRELIMINARY AND SUBJECT TO
 SIGNIFICANT CHANGE AS MORE INFORMATION BECOMES
 AVAILABLE

HIGHWAY PROGRAM

DIVISION 8

COMMITTED / NON

TOTAL PROJ COST (THOU) PRIORITY YEARS COST (THOU) FUNDS

TYPE OF WORK / ESTIMATED COST IN THOUSANDS / PROJECT BREAKS

STATE TRANSPORTATION IMPROVEMENT PROGRAM

DEVELOPMENTAL PROGRAM

UNFUNDED

FUTURE YEARS

Table with columns: COUNTY, ROUTE/CITY, ID NUMBER, LOCATION / DESCRIPTION, LENGTH, TOTAL PROJ COST (THOU), PRIORITY YEARS COST (THOU), FUNDS, FY 2020-FY 2029, and UNFUNDED FUTURE YEARS. It lists various projects including Rural Projects (R-5892, R-5824), Urban Projects (U-5815, U-5976, U-5814, U-5756, U-3628), and Bridge Projects (BR-0035). It also includes Interstate Projects (I-5737, I-5763) and notes like 'COORDINATE WITH U-5814' and 'RIGHT-OF-WAY IN PROGRESS'.

DIV - Division Category EX - Exempt Category
HF - State Dollars (Non STI) REG - Regional Category
SW - Statewide Category TRN - Transition Project

COST AND SCHEDULES ARE PRELIMINARY AND SUBJECT TO SIGNIFICANT CHANGE AS MORE INFORMATION BECOMES AVAILABLE

NCBOT AMENDED STIP JULY - 2020

HIGHWAY PROGRAM

TYPE OF WORK / ESTIMATED COST IN THOUSANDS / PROJECT BREAKS

DIVISION 8

COMMITTED / NON	COUNTY	ROUTE/CITY	ID NUMBER	LOCATION / DESCRIPTION	LENGTH	TOTAL PROJ COST (THOU)	PRIOR YEARS COST (THOU)	FUNDS	STATE TRANSPORTATION IMPROVEMENT PROGRAM					DEVELOPMENTAL PROGRAM				UNFUNDED
									FY 2020	FY 2021	FY 2022	FY 2023	FY 2024	FY 2025	FY 2026	FY 2027	FY 2028	FY 2029

INTERSTATE PROJECTS

<input type="checkbox"/>	<input type="checkbox"/>	RANDOLPH	I-73 / I-74 / US 220	I-5948 SW	MONTGOMERY COUNTY LINE TO NORTH OF SR 1462 (PARK DRIVE) IN ASHEBORO. PAVEMENT REHABILITATION.	15.4	10372	832	NHPIM																				
--------------------------	--------------------------	----------	----------------------	--------------	-----------------------------------------------------------------------------------------------	------	-------	-----	-------	--	--	--	--	--	--	--	--	--	--	--	--	--	--	--	--	--	--	--	--

<input type="checkbox"/>	<input type="checkbox"/>	GUILFORD RANDOLPH	I-74 / US 311	I-5949 SW	US 29 / US 70 / BUSINESS 85 IN GUILFORD COUNTY TO SR 1928 (CEDAR SQUARE ROAD) IN RANDOLPH COUNTY. PAVEMENT REHABILITATION.	7.1	6264	397	NHPIM																					
--------------------------	--------------------------	----------------------	---------------	--------------	----------------------------------------------------------------------------------------------------------------------------	-----	------	-----	-------	--	--	--	--	--	--	--	--	--	--	--	--	--	--	--	--	--	--	--	--	--

<input type="checkbox"/>	<input type="checkbox"/>	RANDOLPH	I-85	I-5738 SW	SOUTH OF SR 1009 (MAIN STREET) TO NORTH OF SR 1912 (LUNAR DRIVE) IN ARCHDALE. PAVEMENT REHABILITATION.	1	150	150																						
--------------------------	--------------------------	----------	------	--------------	--------------------------------------------------------------------------------------------------------	---	-----	-----	--	--	--	--	--	--	--	--	--	--	--	--	--	--	--	--	--	--	--	--	--	--

UNDER CONSTRUCTION - CONSTRUCTION COST INCLUDED UNDER I-5789

RURAL PROJECTS

<input type="checkbox"/>	<input type="checkbox"/>	RANDOLPH	US 64	R-2536 TRN	ASHEBORO SOUTHERN BYPASS, US 64 WEST TO US 64 EAST. FOUR-LANE FREEWAY ON NEW LOCATION WITH INTERCHANGES AT US 220, NC 49 AND ZOO ACCESS AT NC 159.	14	373758	373758																						
--------------------------	--------------------------	----------	-------	---------------	----------------------------------------------------------------------------------------------------------------------------------------------------	----	--------	--------	--	--	--	--	--	--	--	--	--	--	--	--	--	--	--	--	--	--	--	--	--	--

UNDER CONSTRUCTION - DESIGN-BUILD PROJECT

<input type="checkbox"/>	<input type="checkbox"/>	DAVIDSON RANDOLPH	US 64	R-2220	US 64, EAST OF I-85 BUSINESS IN LEXINGTON TO ASHEBORO BYPASS. WIDEN TO MULTILANES.	237049	18647																								
--------------------------	--------------------------	----------------------	-------	--------	------------------------------------------------------------------------------------	--------	-------	--	--	--	--	--	--	--	--	--	--	--	--	--	--	--	--	--	--	--	--	--	--	--	--

- COMMITTED / NO A US 64, I-85 BUSINESS IN LEXINGTON TO EAST OF I-85. - COMPLETE
- COMMITTED / NO B I-85 EAST OF LEXINGTON TO NC 109
- COMMITTED / NO C NC 109 TO SR 1409 (LAKE PARK ROAD)
- COMMITTED / NO REG DA SR 1409 (LAKE PARK ROAD) TO ASHEBORO BYPASS

BUILD NC BONDS: \$15 MILLION FOR PART DA CONSTRUCTION - PAYBACK 2024-2038

<input type="checkbox"/>	<input checked="" type="checkbox"/>	RANDOLPH	NC 49	R-5931	SR 1174 (WAYNICK MEADOW ROAD) TO SOUTH OF SR 1193 (OLD NC 49). WIDEN TO MULTILANES.	8.9	62583																							
--------------------------	-------------------------------------	----------	-------	--------	-------------------------------------------------------------------------------------	-----	-------	--	--	--	--	--	--	--	--	--	--	--	--	--	--	--	--	--	--	--	--	--	--	--

DIV

<input type="checkbox"/>	<input type="checkbox"/>	RANDOLPH	US 220 BUSINESS (NORTH FAYETTEVILLE STREET)	R-5956	SR 2269 (VISION DRIVE) ITO SR 2123 (CAUDLE ROAD) IN ASHEBORO. WIDEN TO MULTILANES.	3.6	48400																								
--------------------------	--------------------------	----------	---------------------------------------------	--------	------------------------------------------------------------------------------------	-----	-------	--	--	--	--	--	--	--	--	--	--	--	--	--	--	--	--	--	--	--	--	--	--	--	--

DIV

- COMMITTED / NO DIV A SR 2269 (VISION DRIVE) TO SR 2149 (HUB MORRIS ROAD). WIDEN TO MULTILANES.
- COMMITTED / NO DIV B SR 2149 (HUB MORRIS ROAD) TO SR 2123 (CAUDLE ROAD). WIDEN TO MULTILANES.

COORDINATE WITH U-6006

<input type="checkbox"/>	<input type="checkbox"/>	RANDOLPH	NC 159 (ZOO PARKWAY)	R-5958	RIDGE STREET IN ASHEBORO. IMPROVE INTERSECTION.	700																									
--------------------------	--------------------------	----------	----------------------	--------	-------------------------------------------------	-----	--	--	--	--	--	--	--	--	--	--	--	--	--	--	--	--	--	--	--	--	--	--	--	--	--

DIV

<input type="checkbox"/>	<input checked="" type="checkbox"/>	RANDOLPH	NC 42 (EAST SALISBURY STREET)	R-5957	SR 2189 (MARTIN LUTHER KING, JR. DRIVE) / NORTH RANDOLPH AVENUE TO SR 2237 (EAST SALISBURY STREET) IN ASHEBORO. IMPROVE CORRIDOR.	0.4	4100																								
--------------------------	-------------------------------------	----------	-------------------------------	--------	-----------------------------------------------------------------------------------------------------------------------------------	-----	------	--	--	--	--	--	--	--	--	--	--	--	--	--	--	--	--	--	--	--	--	--	--	--	--

DIV

DIV - Division Category
 HF - State Dollars (Non STI)
 SW - Statewide Category
 EX - Exempt Category
 REG - Regional Category
 TRN - Transition Project

**NCBOT AMENDED STIP JULY - 2020
HIGHWAY PROGRAM**

DIVISION COMMITTED / NON	8	COUNTY	ROUTE/CITY	ID NUMBER	LOCATION / DESCRIPTION	LENGTH	TOTAL PROJ COST (THOU)	PRIOR YEARS COST (THOU)	TYPE OF WORK / ESTIMATED COST IN THOUSANDS / PROJECT BREAKS													UNFUNDED FUTURE YEARS							
									STATE TRANSPORTATION IMPROVEMENT PROGRAM					DEVELOPMENTAL PROGRAM															
		FUNDS	FY 2020	FY 2021	FY 2022	FY 2023	FY 2024	FY 2025	FY 2026	FY 2027	FY 2028	FY 2029																	
<u>URBAN PROJECTS</u>																													
✓		RANDOLPH	I-85	U-5770	SR 1009 (SOUTH MAIN STREET) IN ARCHDALE. INTERCHANGE IMPROVEMENTS.		22656	1702	T			PE	80		PE	80		PE	80		PE	80		PE	80		PE	480	
									T			RB	343		RB	343		RB	343		RB	343		RB	343		RB	2059	
									T			R	1833																
									T			U	575																
									T						C	12200													
REG																													
BUILD NC BONDS: \$933K FOR PRELIMINARY ENGINEERING - PAYBACK 2021-2035, AND \$4 MILLION FOR RIGHT OF WAY - PAYBACK 2020-2034																													
✓		RANDOLPH	US 64	U-5813	ASHEBORO BYPASS TO EAST OF I-73 / I-74 / US 220 IN ASHEBORO. WIDEN TO MULTILANES. RECONSTRUCT INTERCHANGE AT NC 49, MODIFY INTERCHANGE AT I-73 / I-74 / US 220 AND REPLACE BRIDGE 750171 OVER US 64 AND NC 49.	2.2	52383	3000	NHP	R	5590		R	5589															
									NHP	U	200		U	199															
									NHP				CG	1287		CG	1287		CG	1287		CG	1287		CG	1287		CG	9009
									NHP				C	9250		C	9250												
REG																													
GARVEE BOND FUNDING: \$15 MILLION FOR CONSTRUCTION - PAYBACK 2022-2036																													
✓		RANDOLPH	US 220 BUSINESS (FAYETTEVILLE STREET)	U-5758	INTERSECTION OF US 220 BUSINESS (FAYETTEVILLE STREET) AND PRESNELL STREET IN ASHEBORO. INTERSECTION IMPROVEMENTS.		1541	1541																					
REG																													
UNDER CONSTRUCTION																													
✓		RANDOLPH	US 220 BUSINESS	U-6006	SR 2123 (CAUDLE ROAD) TO SR 2270 (US 311 EXTENSION) IN RANDLEMAN. WIDEN TO 4-LANE DIVIDED FACILITY.	0.7	10380	944	T			R	2139																
									T			U	500																
									T						C	3399		C	3398										
DIV																													
COORDINATE WITH R-5956																													
✓		RANDOLPH	NC 42	U-5743	SR 2237 (EAST SALISBURY STREET) TO NORTH OF US 64 / NC 49 (DIXIE DRIVE) IN ASHEBORO. WIDEN TO THREE LANES.	0.6	12574	2151	T			PE	57		PE	57		PE	57		PE	57		PE	57		PE	339	
									T			RB	86		RB	86		RB	86		RB	86		RB	86		RB	430	
									T			R	83																
									T			U	698																
									T						C	3750		C	3750										
REG																													
BUILD NC BONDS: \$659,000 FOR PRELIMINARY ENGINEERING - PAYBACK 2021-2035, AND \$1 MILLION FOR RIGHT OF WAY - PAYBACK 2020-2034																													
		RANDOLPH	NC 62	U-6191	SR 3252 (SURRETT DRIVE) IN TRINITY TO SR 1009 (NORTH MAIN STREET) IN ARCHDALE. MODERNIZE ROADWAY.	3.2	15500		T											R	1500								
									T											U	500								
									T													C	6750		C	6750			
DIV																													
✓		RANDOLPH	SR 1547 (FINCH FARM ROAD)	U-5308	SR 3106 (KENNEDY ROAD) TO I-85 IN TRINITY. WIDEN TO MULTILANES.	2.3	42045		T		PE	180		PE	180		PE	180		PE	180		PE	180		PE	180		
									T		RB	429		RB	429		RB	429		RB	429		RB	429		RB	429		
									T		R	4430																	
									T		U	2106																	
									T						C	13400		C	13400										
DIV																													
RIGHT-OF-WAY IN PROGRESS; BUILD NC BONDS: \$2.1 MILLION FOR PE - PAYBACK 2020-2034, \$5 MILLION FOR RIGHT-OF-WAY - PAYBACK 2019-2033																													
✓		GUILFORD RANDOLPH	SR 1577 / SR 1004 (ARCHDALE ROAD)	U-3400	US 311 (MAIN STREET) TO EAST OF SPRINGWOOD LANE IN ARCHDALE. WIDEN TO MULTILANES.	3.2	33820	1520	T			R	505		R	4798		R	4797										
									T			U	95		U	903		U	902										
									T								C	10150		C	10150								
DIV																													
✓		RANDOLPH	SR 1712 (PINEVIEW STREET)	U-5711	WEST OF SYLVAN STREET TO US 220 BUSINESS IN ASHEBORO. WIDEN TO MULTILANES.	0.6	7326	2376	T								C	2475		C	2475								
DIV																													
RIGHT-OF-WAY IN PROGRESS																													

DIV - Division Category	EX - Exempt Category
HF - State Dollars (Non STI)	REG - Regional Category
SW - Statewide Category	TRN - Transition Project

HIGHWAY PROGRAM

DIVISION	COMMITTED / NON	COUNTY	ROUTE/CITY	ID NUMBER	LOCATION / DESCRIPTION	LENGTH	TOTAL PROJ COST (THOU)	PRIOR YEARS COST (THOU)	FUNDS	TYPE OF WORK / ESTIMATED COST IN THOUSANDS / PROJECT BREAKS												UNFUNDED FUTURE YEARS
										STATE TRANSPORTATION IMPROVEMENT PROGRAM					DEVELOPMENTAL PROGRAM				UNFUNDED FUTURE YEARS			
8										FY 2020	FY 2021	FY 2022	FY 2023	FY 2024	FY 2025	FY 2026	FY 2027	FY 2028	FY 2029			
URBAN PROJECTS																						
<input checked="" type="checkbox"/>	<input type="checkbox"/>	GUILFORD RANDOLPH	SR 1595 / SR 4053 (SURRETT DRIVE)	U-5864	I-85 IN TRINITY TO SR 1300 (WEST FAIRFIELD ROAD) IN HIGH POINT. WIDEN TO MULTILANES.	2.9	38251	3512					R 126		R 2391							
				DIV												C 10640						
<input checked="" type="checkbox"/>	<input type="checkbox"/>	RANDOLPH	US 220 BUSINESS (SOUTH FAYETTEVILLE STREET)	U-6007	RIDGE STREET TO ATLANTIC AVENUE IN ASHEBORO. REALIGN ATLANTIC AVENUE INTERSECTION AND IMPLEMENT ACCESS MANAGEMENT.	0.3	3028	876														
				DIV																		
RIGHT-OF-WAY IN PROGRESS																						
BRIDGE PROJECTS																						
<input type="checkbox"/>	<input type="checkbox"/>	RANDOLPH	SR 2407 (STARMOUNT ROAD)	B-5763	REPLACE BRIDGE 750129 OVER BRANCH OF SANDY CREEK.		625	625														
				DIV																		
UNDER CONSTRUCTION																						
<input type="checkbox"/>	<input type="checkbox"/>	RANDOLPH	SR 2481 (LOW BRIDGE ROAD)	B-5546	REPLACE BRIDGE 750307 OVER MOUNT PLEASANT CREEK.		123	123														
				HF																		
UNDER CONSTRUCTION - LET WITH B-5360; CONSTRUCTION COST IS INCLUDED IN THAT PROJECT																						
<input type="checkbox"/>	<input type="checkbox"/>	RANDOLPH	SR 2621 (FOUSHEE ROAD)	B-5739	REPLACE BRIDGE 750170 OVER REED CREEK.		1127	1127														
				DIV																		
UNDER CONSTRUCTION																						
<input type="checkbox"/>	<input type="checkbox"/>	RANDOLPH	SR 2481 (LOW BRIDGE ROAD)	B-5360	REPLACE BRIDGE 750374 OVER SANDY CREEK.		2568	2568														
				HF																		
UNDER CONSTRUCTION - LET WITH B-5546; PRIOR YEARS COST INCLUDES B-5546 CONSTRUCTION																						
INTERSTATE PROJECTS																						
<input type="checkbox"/>	<input type="checkbox"/>	RICHMOND	I-73 / I-74	I-5946	SOUTH OF US 220 / SR 1446 (HAYWOOD CEMETERY ROAD) TO MONTGOMERY COUNTY LINE. PAVEMENT REHABILITATION.	10.5	10618	3718	BGIM				C 3450	B	C 3450	B						
					COMMITTED / NO				SW	A	SOUTH OF US 220 / SR 1446 (HAYWOOD CEMETERY ROAD) TO SR 1455 (FIRE TOWER ROAD). - UNDER CONSTRUCTION - LET WITH I-5947B											
					COMMITTED / NO				SW	B	SR 1455 (FIRE TOWER ROAD) TO MONTGOMERY COUNTY LINE.											
<input checked="" type="checkbox"/>	<input type="checkbox"/>	RICHMOND	US 74 / FUTURE I-74	I-5979	US 1 (EXIT 311). INTERCHANGE IMPROVEMENTS.		15312	1092	NHP				R 2800									
				DIV					NHP				U 500									
									NHP						C 10920							
<input type="checkbox"/>	<input type="checkbox"/>	RICHMOND SCOTLAND	US 74 / FUTURE I-74	I-6055	US 74 BUSINESS EAST OF HAMLET TO US 74 BUSINESS WEST OF LAURINBURG. UPGRADE CORRIDOR TO INTERSTATE STANDARDS.	9.8	153330	10	T							R 9100						
				REG					T							U 4500						
									T											CB 5148		CB 72072
									T											C 12225		C 36675
BUILD NC BONDS - \$60 MILLION FOR CONSTRUCTION - PAYBACK 2029-2043																						

DIV - Division Category **EX** - Exempt Category
HF - State Dollars (Non STI) **REG** - Regional Category
SW - Statewide Category **TRN** - Transition Project

HIGHWAY PROGRAM

DIVISION 8

COMMITTED / NON

TOTAL PRIOR PROJ YEARS COST COST FUNDS

TYPE OF WORK / ESTIMATED COST IN THOUSANDS / PROJECT BREAKS

STATE TRANSPORTATION IMPROVEMENT PROGRAM

DEVELOPMENTAL PROGRAM

UNFUNDED

FUTURE YEARS

Table with columns: COUNTY, ROUTE/CITY, ID NUMBER, LOCATION / DESCRIPTION, LENGTH, TOTAL PROJ COST (THOU), PRIOR YEARS COST (THOU), FUNDS, FY 2020, FY 2021, FY 2022, FY 2023, FY 2024, FY 2025, FY 2026, FY 2027, FY 2028, FY 2029, UNFUNDED FUTURE YEARS

RURAL PROJECTS

Table containing project details for Rural Projects, including RICHMOND US 1 R-2501 SOUTH CAROLINA STATE LINE TO SR 1001 (MARSTON ROAD). WIDEN TO FOUR LANES WITH VARIABLE WIDTH MEDIAN WITH BYPASS OF ROCKINGHAM ON NEW LOCATION.

- COMMITTED / NO [] [] A SOUTH CAROLINA STATE LINE TO SR 1104 (OSBORNE ROAD) - SCHEDULED FOR REPRIORITIZATION
COMMITTED / NO [] [] BA SR 1104 (OSBORNE ROAD) TO US 74 BYPASS - SCHEDULED FOR REPRIORITIZATION
COMMITTED / NO [] [] BB US 74 BYPASS TO US 74 BUSINESS - SCHEDULED FOR REPRIORITIZATION
COMMITTED / NO [] [x] DIV BC US 74 BUSINESS TO NORTH OF SR 1606 (FOX ROAD) - COORDINATE WITH R-5928
COMMITTED / NO [x] [] DIV C NORTH OF SR 1606 (FOX ROAD) TO SOUTH OF SR 1001 (MARSTON ROAD) - UNDER CONSTRUCTION; BUILD NC BONDS: \$14.14 MILLION FOR CONSTRUCTION - PAYBACK 2019-2033

Table containing project details for RICHMOND US 220 / FUTURE I-73 / FUTURE I-74 R-3421 ROCKINGHAM BYPASS. FOUR LANES DIVIDED ON NEW LOCATION.

- COMMITTED / NO [] [] REG A ROCKINGHAM BYPASS, US 74 BYPASS WEST OF ROCKINGHAM AT SR 1109 (ZION CHURCH ROAD) INTERCHANGE TO SOUTH OF SR 1140 (OLD CHARLOTTE HIGHWAY) - RIGHT-OF-WAY IN PROGRESS; BUILD NC BONDS: \$1.89 MILLION FOR RIGHT-OF-WAY AND \$25.923 MILLION FOR CONSTRUCTION - PAYBACK 2020-2034
COMMITTED / NO [] [] REG B ROCKINGHAM BYPASS, SOUTH OF SR 1140 (OLD CHARLOTTE HIGHWAY) TO SOUTHWEST OF SR 1304 (HARRINGTON ROAD) - RIGHT-OF-WAY IN PROGRESS; BUILD NC BONDS: \$35 MILLION FOR CONSTRUCTION - PAYBACK 2020-2034
COMMITTED / NO [] [] TRN C ROCKINGHAM BYPASS, 0.2 MILES SOUTHWEST OF SR 1304 (HARRINGTON ROAD) TO I-73 / I-74 INTERCHANGE SOUTH OF ELLERBE - UNDER CONSTRUCTION

URBAN PROJECTS

Table containing project details for RICHMOND US 1 R-5928 SR 1640 (WIREGRASS ROAD) TO LOCH LAURIN LANE. WIDEN TO MULTILANES.

COORDINATE WITH R-2501BC; BUILD NC BONDS: \$20 MILLION FOR CONSTRUCTION - PAYBACK 2027-2041

Table containing project details for RICHMOND VARIOUS U-5706 US 74 BUSINESS TO SR 1426 (ABERDEEN ROAD). CONSTRUCT TWO LANE FACILITY UTILIZING SECTIONS OF SR 1641 (CLEMMER ROAD) AND SR 1645 (MT. OLIVE CHURCH ROAD), REMAINDER ON NEW LOCATION.

Table containing project details for RICHMOND US 1 (PROPOSED) /SR 1516 (GREENE STREET) U-6027 US 220 TO US 1 IN ROCKINGHAM. WIDEN TO 3-LANE FACILITY AND RE-ROUTE US 1 ALONG PROJECT.

URBAN PROJECTS

Table containing project details for SCOTLAND US 15 / US 401 U-5977 SOUTH CAROLINA STATE LINE TO SOUTH OF SR 1105 (TURNPIKE ROAD) IN LAURINBURG. WIDEN TO MULTILANES.

BRIDGE PROJECTS

Table containing project details for SCOTLAND COMMONWEALTH AVENUE B-5003 REPLACE BRIDGE 820081 OVER LEITH CREEK WITH CULVERT IN LAURINBURG.

UNDER CONSTRUCTION BY CITY OF LAURINBURG - MUNICIPAL BRIDGE

DIV - Division Category EX - Exempt Category
HF - State Dollars (Non STI) REG - Regional Category
SW - Statewide Category TRN - Transition Project

COST AND SCHEDULES ARE PRELIMINARY AND SUBJECT TO SIGNIFICANT CHANGE AS MORE INFORMATION BECOMES AVAILABLE

NCBOT AMENDED STIP JULY - 2020

NON-HIGHWAY PROGRAM

DIVISION COMMITTED / NON	COUNTY	ROUTE/CITY	ID NUMBER	LOCATION / DESCRIPTION	LENGTH	TOTAL PROJ COST (THOU)	PRIOR YEARS COST (THOU)	TYPE OF WORK / ESTIMATED COST IN THOUSANDS / PROJECT BREAKS										UNFUNDED FUTURE YEARS	
								STATE TRANSPORTATION IMPROVEMENT PROGRAM					DEVELOPMENTAL PROGRAM						
								FUNDS	FY 2020	FY 2021	FY 2022	FY 2023	FY 2024	FY 2025	FY 2026	FY 2027	FY 2028	FY 2029	
AVIATION PROJECTS																			
<input checked="" type="checkbox"/>	<input type="checkbox"/>	CHATHAM	SILER CITY MUNICIPAL AIRPORT (5W8)	AV-5816	EXTEND RUNWAY 22 AND PARALLEL TAXIWAY BY 500 FT, INCLUDING RELOCATION OF AIRPORT ROAD		5660	T											
			DIV																
<input checked="" type="checkbox"/>	<input type="checkbox"/>	CHATHAM	SILER CITY MUNICIPAL AIRPORT (SCR)	AV-5736	ACQUIRE NAVIGATION EASEMENTS IN RUNWAY 4 AND RUNWAY 22 APPROACHES, AND REMOVE OBSTRUCTIONS IN EASEMENTS.		365	T			R	365							
			DIV																
BICYCLE AND PEDESTRIAN PROJECTS																			
<input type="checkbox"/>	<input type="checkbox"/>	CHATHAM	SR 1107 (WEST 3RD STREET)	EB-6006	NORTH GARDEN AVENUE TO SR 1108 (NORTH CHATHAM AVENUE) IN SILER CITY. CONSTRUCT SIDEWALK.	0.4	834	TA5200											
			DIV					L											
								TA5200						R	36				
								L						R	9				
								TA5200									C	541	
								L									C	135	
<input type="checkbox"/>	<input type="checkbox"/>	CHATHAM DURHAM ORANGE	VARIOUS	U-4726	DURHAM-CHAPEL HILL-CARRBORO (DCHC) MPO. BICYCLE, PEDESTRIAN, AND TRANSPORTATION ALTERNATIVES PROGRAM (TAP)-ELIGIBLE PROJECTS.		13242	12842	TADA	C	400								
			DIV																
UNDER CONSTRUCTION																			
<input checked="" type="checkbox"/>	<input type="checkbox"/>	CHATHAM	SR 2103 (EAST RALEIGH STREET)	EB-5734	SOUTH 7TH AVENUE TO US 64 (EAST 11TH STREET) IN SILER CITY. CONSTRUCT SIDEWALK ON SOUTH SIDE FROM SOUTH 6TH AVENUE TO SOUTH 10TH AVENUE, AND CONSTRUCT MULTIUSE PATH ON SOUTH SIDE FROM SOUTH 10TH AVENUE TO US 64 (EAST 11TH STREET).	1.1	783	39	TA5200	C	595								
			DIV						L	C	149								
<input type="checkbox"/>	<input checked="" type="checkbox"/>	CHATHAM	SR 2106 (EAST CARDINAL STREET); SOUTH 10TH AVENUE	EB-6007	SR 2016 (EAST CARDINAL STREET) FROM SR 2223 (MATTHEWS STREET) TO SOUTH 10TH AVENUE, AND SOUTH 10TH AVENUE FROM EAST CARDINAL STREET TO SR 2103 (EAST RALEIGH STREET) IN SILER CITY. CONSTRUCT SIDEWALK.	0.6	902	TA5200											
			DIV					L											
								TA5200									R	36	
								L									R	9	
								TA5200										C	584
								L										C	146
PUBLIC TRANSPORTATION PROJECTS																			
<input type="checkbox"/>	<input type="checkbox"/>	CHATHAM	VARIOUS	TA-6719	CHATHAM TRANSIT NETWORK. PURCHASE 3 NEW RAMP-EQUIPPED MINIVANS.		141	T			A	127							
			DIV					L			A	14							
<input type="checkbox"/>	<input type="checkbox"/>	CHATHAM	CHATHAM TRANSIT NETWORK	TK-6117	ADMINISTRATION		3298	2354	5311	AD	188	AD	188	AD	188	AD	188		
			PT						L	AD	36	AD	36	AD	36	AD	36		
									S	AD	12	AD	12	AD	12	AD	12		
FUNDS AUTHORIZED IN PROGRESS																			

DIV - Division Category EX - Exempt Category
 HF - State Dollars (Non STI) REG - Regional Category
 SW - Statewide Category TRN - Transition Project

COST AND SCHEDULES ARE PRELIMINARY AND SUBJECT TO SIGNIFICANT CHANGE AS MORE INFORMATION BECOMES AVAILABLE

NCBOT AMENDED STIP JULY - 2020

NON-HIGHWAY PROGRAM

DIVISION	COMMITTED / NON	COUNTY	ROUTE/CITY	ID NUMBER	LOCATION / DESCRIPTION	LENGTH	TOTAL PROJ COST (THOU)	PRIOR YEARS COST (THOU)	FUNDS	STATE TRANSPORTATION IMPROVEMENT PROGRAM						DEVELOPMENTAL PROGRAM				UNFUNDED FUTURE YEARS													
										FY 2020	FY 2021	FY 2022	FY 2023	FY 2024	FY 2025	FY 2026	FY 2027	FY 2028	FY 2029														
8										TYPE OF WORK / ESTIMATED COST IN THOUSANDS / PROJECT BREAKS																							
PASSENGER RAIL PROJECTS																																	
		CHATHAM	VARIOUS	Y-5808	TRAFFIC SEPARATION STUDY IMPLEMENTATION AND CLOSURES IN DIVISION 8.																												
		HOKE																															
		LEE																															
		MONTGOMERY																															
		MOORE																															
		RANDOLPH																															
		RICHMOND																															
		SCOTLAND																															
				DIV																													
INDIVIDUAL PROJECTS AND FUNDING TO BE REQUESTED IN THE FUTURE AS NEEDED.																																	
		CHATHAM	VARIOUS	Z-5808	HIGHWAY-RAIL GRADE CROSSING SAFETY IMPROVEMENTS IN DIVISION 8.																												
		HOKE																															
		LEE																															
		MONTGOMERY																															
		MOORE																															
		RANDOLPH																															
		RICHMOND																															
		SCOTLAND																															
				REG																													
INDIVIDUAL PROJECTS AND FUNDING TO BE REQUESTED IN THE FUTURE AS NEEDED.																																	
BICYCLE AND PEDESTRIAN PROJECTS																																	
		CUMBERLAND	VARIOUS	U-5528	FAYETTEVILLE URBAN AREA MPO TRANSPORTATION ALTERNATIVES PROGRAM.		3398	910	TADA	R	25	R	25	R	25	R	25	R	25	R	25	R	25	R	25	R	25	R	25				
		HARNETT							L	R	6	R	6	R	6	R	6	R	6	R	6	R	6	R	6	R	6	R	6				
		HOKE							TADA	C	290	C	290	C	290	C	290	C	290	C	290	C	290	C	290	C	290	C	290				
		ROBESON							L	C	73	C	73	C	73	C	73	C	73	C	73	C	73	C	73	C	73	C	73				
				DIV																													
IN PROGRESS																																	
PUBLIC TRANSPORTATION PROJECTS																																	
		ANSON	COACH AMERICA	TI-6102	INTERCITY BUS - CHARLOTTE TO WILMINGTON		10518	7934	5311	O	265	O	265	O	265	O	265																
		CUMBERLAND							L	O	116	O	116	O	116	O	116																
		HOKE							S	O	265	O	265	O	265	O	265																
		MOORE																															
		RICHMOND																															
		UNION																															
				PT																													
FUNDS AUTHORIZED IN PROGRESS																																	
		HOKE	HOKE COUNTY	TO-6157	OPERATING ASSISTANCE FY20-21		932		5307	O	111	O	115	O	120	O	120																
									L	O	111	O	115	O	120	O	120																
				PT																													
		ALAMANCE	STATEWIDE	TG-6187	URBANIZED FORMULA PROGRAM FUNDS MANAGED BY NCDOT FOR ORANGE, ALAMANCE, DAVIDSON, GUILFORD, CABARRUS, IREDELL, HOKE, CUMBERLAND, HARNETT, UNION, MECKLENBURG TRANSPORTATION SYSTEMS - CAPITAL PROGRAM		3751	1313	5307	CP	600	CP	650	CP	700																		
		CABARRUS							L	CP	150	CP	163	CP	175																		
		CUMBERLAND																															
		DAVIDSON																															
		GUILFORD																															
		HARNETT																															
		HOKE																															
		IREDELL																															
		MECKLENBURG																															
		ORANGE																															
		UNION																															
				PT																													

DIV - Division Category EX - Exempt Category
 HF - State Dollars (Non STI) REG - Regional Category
 SW - Statewide Category TRN - Transition Project

COST AND SCHEDULES ARE PRELIMINARY AND SUBJECT TO SIGNIFICANT CHANGE AS MORE INFORMATION BECOMES AVAILABLE

NCBOT AMENDED STIP JULY - 2020

NON-HIGHWAY PROGRAM

DIVISION	COMMITTED / NON	COUNTY	ROUTE/CITY	ID NUMBER	LOCATION / DESCRIPTION	LENGTH	TOTAL PROJ COST (THOU)	PRIOR YEARS COST (THOU)	TYPE OF WORK / ESTIMATED COST IN THOUSANDS / PROJECT BREAKS										UNFUNDED FUTURE YEARS	
									STATE TRANSPORTATION IMPROVEMENT PROGRAM					DEVELOPMENTAL PROGRAM						
									FUNDS	FY 2020	FY 2021	FY 2022	FY 2023	FY 2024	FY 2025	FY 2026	FY 2027	FY 2028	FY 2029	
AVIATION PROJECTS																				
<input type="checkbox"/>	<input type="checkbox"/>	LEE	RALEIGH EXECUTIVE JETPORT (TTA)	AV-5899	RUNWAY 21 AND RUNWAY 3 BYPASS TAXIWAY. CONSTRUCT AIRPLANE RUN-UP LANE AT EACH END OF TAXIWAY.		1160		T						C 1160					
<input checked="" type="checkbox"/>	<input type="checkbox"/>	LEE	RALEIGH EXECUTIVE SANFORD - LEE COUNTY AIRPORT (TTA)	AV-5762	CONSTRUCT CORPORATE AREA APRON PHASE I.		3996	3996												
UNDER CONSTRUCTION; INCLUDES \$1.5 M IN ECONOMIC DEVELOPMENT FUNDING																				
BICYCLE AND PEDESTRIAN PROJECTS																				
<input checked="" type="checkbox"/>	<input type="checkbox"/>	LEE	US 1 BUSINESS (CARTHAGE STREET)	EB-5863	NC 42 (WICKER STREET) TO CHATHAM STREET IN SANFORD. REDUCE NUMBER OF LANES AND CONSTRUCT BICYCLE / PEDESTRIAN ACCOMMODATIONS.	0.9	1619		TA5200	R	120									
									L	R	30									
									TA5200	C	1175									
									L	C	294									
<input checked="" type="checkbox"/>	<input type="checkbox"/>	LEE	NC 42 (WICKER STREET)	EB-5742	WEST LEE MIDDLE SCHOOL ENTRANCE TO KIWANIS FAMILY PARK GREENWAY IN SANFORD. CONSTRUCT MULTIUSE PATH.	1.3	449	62	TA5200			C	310							
									L			C	77							
IN PROGRESS																				
<input type="checkbox"/>	<input type="checkbox"/>	LEE	SR 1002 (CHARLOTTE AVENUE)	EB-6002	CHATHAM STREET TO SR 1002 (11TH STREET) IN SANFORD. CONSTRUCT SIDEWALKS AND IMPLEMENT ROAD DIET WITH BICYCLE LANES.	1	1476		TA5200						PE	153				
									L						PE	38				
									TA5200								C	1028		
									L								C	257		
<input checked="" type="checkbox"/>	<input type="checkbox"/>	LEE	SR 1107 (FIELDS DRIVE)	EB-5867	SR 1237 (CARTHAGE STREET) TO US 421 BUSINESS (HORNOR BOULEVARD) IN SANFORD. CONSTRUCT SIDEWALK.	1	914	149	TA5200			R	17							
									L			R	4							
									TA5200					C	595					
									L					C	149					
<input checked="" type="checkbox"/>	<input type="checkbox"/>	LEE	SR 1579 (SOUTH MAIN STREET)	EB-5870	SR 1531 (MANSFIELD DRIVE) TO END OF EXISTING SIDEWALK IN BROADWAY. CONSTRUCT SIDEWALK.	0.3	96	10	TALT5	C	69									
									L	C	17									
<input type="checkbox"/>	<input checked="" type="checkbox"/>	LEE	MCIVER STREET	EB-6003	MOORE STREET TO OAKWOOD AVENUE IN SANFORD. CONSTRUCT SIDEWALKS.	0.9	992		TA5200						PE	102				
									L						PE	26				
									TA5200								C	691		
									L								C	173		
<input checked="" type="checkbox"/>	<input type="checkbox"/>	LEE	WOODLAND STREET	EB-5868	EVERGREEN LANE TO GLOBE STREET IN SANFORD. CONSTRUCT SIDEWALK.	1.2	722		TA5200	PE	93									
									L	PE	23									
									TA5200				R	21						
									L				R	5						
									TA5200						C	464				
									L					C	116					

DIV - Division Category EX - Exempt Category
 HF - State Dollars (Non STI) REG - Regional Category
 SW - Statewide Category TRN - Transition Project

COST AND SCHEDULES ARE PRELIMINARY AND SUBJECT TO SIGNIFICANT CHANGE AS MORE INFORMATION BECOMES AVAILABLE

NCBOT AMENDED STIP JULY - 2020

NON-HIGHWAY PROGRAM

DIVISION COMMITTED / NON	8	COUNTY	ROUTE/CITY	ID NUMBER	LOCATION / DESCRIPTION	LENGTH	TOTAL PROJ COST (THOU)	PRIOR YEARS COST (THOU)	TYPE OF WORK / ESTIMATED COST IN THOUSANDS / PROJECT BREAKS										UNFUNDED FUTURE YEARS					
									STATE TRANSPORTATION IMPROVEMENT PROGRAM										DEVELOPMENTAL PROGRAM				UNFUNDED FUTURE YEARS	
									FUNDS	FY 2020	FY 2021	FY 2022	FY 2023	FY 2024	FY 2025	FY 2026	FY 2027	FY 2028	FY 2029					
PUBLIC TRANSPORTATION PROJECTS																								
<input type="checkbox"/>	<input type="checkbox"/>	LEE	LEE COUNTY	TK-6140	ADMINISTRATION		2214	1582	5311	AD	126	AD	126	AD	126	AD	126							
									L	AD	24	AD	24	AD	24	AD	24							
									S	AD	8	AD	8	AD	8	AD	8							
									PT															
FUNDS AUTHORIZED IN PROGRESS																								
BICYCLE AND PEDESTRIAN PROJECTS																								
<input type="checkbox"/>	<input type="checkbox"/>	MONTGOMERY	NC 134 (NORTH MAIN STREET); SR 1005 (SOUTH MAIN STREET)	EB-5521	SR 1323 (OKEEWEMEE ROAD) TO BARNHILL STREET IN TROY. CONSTRUCT SIDEWALKS.	2.5	715	715																
									UNDER CONSTRUCTION BY TOWN OF TROY															
<input checked="" type="checkbox"/>	<input type="checkbox"/>	MONTGOMERY	NC 731 (EAST ALLENTON STREET)	EB-5899	EXISTING SIDEWALK ON NC 731 TO STANBECK PARK IN MT. GILEAD. CONSTRUCT SIDEWALK.		134	14	TALT5			C	96											
									L			C	24											
									DIV															
PUBLIC TRANSPORTATION PROJECTS																								
<input type="checkbox"/>	<input type="checkbox"/>	MONTGOMERY RANDOLPH	REGIONAL COORDINATED AREA TRANSPORTION	TK-6156	ADMINISTRATION		4826	3434	5311	O	279	O	279	O	279	O	279							
									5311															
									L	O	52	O	52	O	52	O	52							
									S	O	17	O	17	O	17	O	17							
									PT															
FUNDS AUTHORIZED IN PROGRESS																								
<input checked="" type="checkbox"/>	<input type="checkbox"/>	MONTGOMERY	RANDOLPH- MONTGOMERY RESTORE	TA-6671	PURCHASE 20-FT LIGHT TRANSIT VEHICLES FOR SERVICE EXPANSION.		70	70																
									IN ACQUISITION															
AVIATION PROJECTS																								
<input checked="" type="checkbox"/>	<input type="checkbox"/>	MOORE	MOORE COUNTY AIRPORT (SOP)	AV-5855	CONSTRUCT HANGAR TAXIWAYS AND INTERNAL AIRFIELD SERVICE ROAD.		3020	300	T	C	2720													
									DIV															
BICYCLE AND PEDESTRIAN PROJECTS																								
<input checked="" type="checkbox"/>	<input type="checkbox"/>	MOORE	US 1 / US 15 / US 501 (SANDHILLS BOULEVARD)	EB-5741	MAPLE AVENUE IN ABERDEEN. CONSTRUCT MID-BLOCK CROSSWALK, MEDIAN REFUGE ISLAND, AND INSTALL PEDESTRIAN SIGNAL.	0.3	108	8	TA5200					C	80									
									L				C	20										
									DIV															
<input type="checkbox"/>	<input checked="" type="checkbox"/>	MOORE	VARIOUS	EB-6005	CONSTRUCT PEDESTRIAN IMPROVEMENTS AT 5 INTERSECTIONS AND ONE MID-BLOCK LOCATION IN THE CENTRAL BUSINESS DISTRICT OF ABERDEEN.		213		TA5200							PE	23							
									L						PE	6								
									TA5200															
									L															
									DIV												C	147		
																					C	37		
<input checked="" type="checkbox"/>	<input type="checkbox"/>	MOORE	SR 1203 (JOHNSON STREET)	EB-5869	US 15 / US 501 TO MIKE PLACE IN ABERDEEN. CONSTRUCT SIDEWALKS.	0.4	224	34	TA5200	C	152													
									L	C	38													
									DIV															

DIV - Division Category EX - Exempt Category
 HF - State Dollars (Non STI) REG - Regional Category
 SW - Statewide Category TRN - Transition Project

NCBOT AMENDED STIP JULY - 2020

NON-HIGHWAY PROGRAM

DIVISION 8

COMMITTED / NON

TOTAL PRIOR PROJ YEARS COST COST (THOU) (THOU)

TYPE OF WORK / ESTIMATED COST IN THOUSANDS / PROJECT BREAKS

	COUNTY	ROUTE/CITY	ID NUMBER	LOCATION / DESCRIPTION	LENGTH	TOTAL PROJ COST (THOU)	PRIOR YEARS COST (THOU)	STATE TRANSPORTATION IMPROVEMENT PROGRAM								DEVELOPMENTAL PROGRAM				UNFUNDED FUTURE YEARS									
								FUNDS	FY 2020	FY 2021	FY 2022	FY 2023	FY 2024	FY 2025	FY 2026	FY 2027	FY 2028	FY 2029											
BICYCLE AND PEDESTRIAN PROJECTS																													
<input checked="" type="checkbox"/>	<input type="checkbox"/>	MOORE	KNOLL ROAD	EB-5864	ARBORUM DRIVE TO NORTH OF PADDOCK LANE IN SOUTHERN PINES. CONSTRUCT SIDEWALK.	1.4	564	TA5200	C	451																			
				DIV				L	C	113																			
<input type="checkbox"/>	<input type="checkbox"/>	MOORE	SR 2055 (NORTH POPLAR STREET)	EB-6001	JOHNSON STREET TO US 1 (SANDHILLS BOULEVARD) IN ABERDEEN. CONSTRUCT SIDEWALK.	0.4	188	TA5200								PE	21												
				DIV				L								PE	5												
								TA5200													C	130							
								L													C	32							
COORDINATE WITH U-5815																													
PUBLIC TRANSPORTATION PROJECTS																													
<input type="checkbox"/>	<input type="checkbox"/>	MOORE	MOORE COUNTY	TK-6147	ADMINISTRATION		3371	2407	5311	O	193	O	193	O	193	O	193												
									5311																				
									L	O	36	O	36	O	36	O	36												
									S	O	12	O	12	O	12	O	12												
FUNDS AUTHORIZED IN PROGRESS																													
<input type="checkbox"/>	<input type="checkbox"/>	RANDOLPH	ASHEBORO REGIONAL AIRPORT (HBI)	AV-5858	CONSTRUCT TAXILANE EXTENSION, EXTEND ACCESS ROAD, AND CONSTRUCT NEW ACCESS ROAD.		3455		T											C	3455								
FUNDS AUTHORIZED IN PROGRESS																													
BICYCLE AND PEDESTRIAN PROJECTS																													
<input type="checkbox"/>	<input type="checkbox"/>	RANDOLPH	US 64 / NC 49 (EAST DIXIE DRIVE)	EB-6004	EXECUTIVE WAY TO CENTERPOINT PLAZA SHOPPING CENTER IN ASHEBORO. CONSTRUCT SIDEWALK.	0.2	130		TA5200											C	104								
				DIV					L											C	26								
<input checked="" type="checkbox"/>	<input type="checkbox"/>	RANDOLPH	SR 1950 (WEST ACADEMY STREET)	EB-5744	SR 1952 (HIGH POINT STREET) TO HILLARY STREET IN RANDLEMAN. CONSTRUCT SIDEWALK ON NORTH SIDE.	1	480	69	TA5200			C	329																
				DIV					L			C	82																
<input checked="" type="checkbox"/>	<input type="checkbox"/>	RANDOLPH	SR 1950 (WEST NAOMI STREET)	EB-5898	WEST ACADEMY STREET TO US 220 BUSINESS (SOUTH MAIN STREET) IN RANDLEMAN. CONSTRUCT SIDEWALK, IMPLEMENT ROAD DIET, AND INSTALL RAISED CROSSWALK AND MEDIAN.		333	50	TA5200			R	20																
				DIV					L			R	5																
									TA5200					C	206														
									L					C	52														
<input checked="" type="checkbox"/>	<input type="checkbox"/>	RANDOLPH	INDUSTRIAL PARK AVENUE	EB-5862	RANDOLPH COMMUNITY COLLEGE ENTRANCE TO CONTINUING EDUCATION AND INDUSTRIAL CENTER IN ASHEBORO. CONSTRUCT SIDEWALK ON SOUTH SIDE.	0.2	212	20	TA5200			C	154																
				DIV					L			C	38																
PUBLIC TRANSPORTATION PROJECTS																													
<input type="checkbox"/>	<input type="checkbox"/>	DAVIDSON GUILFORD RANDOLPH	HIGH POINT TRANSIT SYSTEM / HI-TRAN	TS-5113	SAFETY & SECURITY - MIN. 1% SET ASIDE		220	156	5307	CP	14	CP	14	CP	14	CP	14												
									L	CP	2	CP	2	CP	2	CP	2												
FUNDS AUTHORIZED IN PROGRESS																													

DIV - Division Category
 HF - State Dollars (Non STI)
 SW - Statewide Category
 EX - Exempt Category
 REG - Regional Category
 TRN - Transition Project

COST AND SCHEDULES ARE PRELIMINARY AND SUBJECT TO SIGNIFICANT CHANGE AS MORE INFORMATION BECOMES AVAILABLE

NCBOT AMENDED STIP JULY - 2020

NON-HIGHWAY PROGRAM

DIVISION	COMMITTED / NON	COUNTY	ROUTE/CITY	ID NUMBER	LOCATION / DESCRIPTION	LENGTH	TOTAL PROJ COST (THOU)	PRIOR YEARS COST (THOU)	TYPE OF WORK / ESTIMATED COST IN THOUSANDS / PROJECT BREAKS										UNFUNDED FUTURE YEARS
									STATE TRANSPORTATION IMPROVEMENT PROGRAM					DEVELOPMENTAL PROGRAM					
									FY 2020	FY 2021	FY 2022	FY 2023	FY 2024	FY 2025	FY 2026	FY 2027	FY 2028	FY 2029	
PUBLIC TRANSPORTATION PROJECTS																			
<input type="checkbox"/>	<input type="checkbox"/>	RANDOLPH	RANDOLPH-MONTGOMERY RESTORE	TA-6670	PURCHASE ADDITIONAL 20-FOOT LIGHT TRANSIT VEHICLES.		70	70											
				REG															
IN ACQUISITION																			
<input type="checkbox"/>	<input type="checkbox"/>	FORSYTH GUILFORD RANDOLPH	PIEDMONT AUTHORITY FOR REGIONAL TRANSPORTATION	TA-6722	PURCHASE VEHICLES FOR VANPOOL FLEET EXPANSION.		100		T			C	90						
				DIV					L			C	10						
<input type="checkbox"/>	<input type="checkbox"/>	DAVIDSON GUILFORD RANDOLPH	HIGH POINT TRANSIT SYSTEM / HI-TRAN	TG-4814	ROUTINE CAPITAL - BUS STOP SHELTERS, BENCHES, SHOP EQUIPMENT, SPARE PARTS, ENGINES, FAREBOX, SERVICE VEHICLES, ETC (\$40K CAPITAL COST OF CONTRACTING)		3006	2090	5307	CP	181	CP	181	CP	181	CP	181		
				PT					L	CP	48	CP	48	CP	48	CP	48		
FUNDS AUTHORIZED IN PROGRESS																			
<input type="checkbox"/>	<input type="checkbox"/>	DAVIDSON GUILFORD RANDOLPH	HIGH POINT TRANSIT SYSTEM / HI-TRAN	TO-4790	OPERATING ASSISTANCE		42594	31078	S	O	1202	O	1202	O	1202	O	1202		
				PT					L	O	1202	O	1202	O	1202	O	1202		
									SMAP	O	475	O	475	O	475	O	475		
FUNDS AUTHORIZED IN PROGRESS																			
PASSENGER RAIL PROJECTS																			
<input type="checkbox"/>	<input type="checkbox"/>	ALAMANCE CABARRUS DAVIDSON DURHAM GUILFORD MECKLENBURG ORANGE RANDOLPH ROWAN WAKE	NCRR	P-5719	PURCHASE AND REFURBISH RAIL CARS FOR PIEDMONT SERVICE EXPANSION.		45277	45277											

COMMITTED / NO EX A ACQUIRE AND REBUILD 2 ADDITIONAL LOCOMOTIVES - IN PROGRESS
 COMMITTED / NO EX B ACQUIRE AND REFURBISH 2 COACH AND 1 LOUNGE/BAGGAGE RAIL CARS - IN PROGRESS
 COMMITTED / NO REG C ACQUIRE AND REFURBISH 8 RAIL CARS - IN PROGRESS

DIV - Division Category EX - Exempt Category
 HF - State Dollars (Non STI) REG - Regional Category
 SW - Statewide Category TRN - Transition Project

NCBOT AMENDED STIP JULY - 2020

NON-HIGHWAY PROGRAM

DIVISION	COMMITTED / NON	COUNTY	ROUTE/CITY	ID NUMBER	LOCATION / DESCRIPTION	LENGTH	TOTAL PROJ COST (THOU)	PRIOR YEARS COST (THOU)	TYPE OF WORK / ESTIMATED COST IN THOUSANDS / PROJECT BREAKS										UNFUNDED FUTURE YEARS	
									STATE TRANSPORTATION IMPROVEMENT PROGRAM					DEVELOPMENTAL PROGRAM						
8									FY 2020	FY 2021	FY 2022	FY 2023	FY 2024	FY 2025	FY 2026	FY 2027	FY 2028	FY 2029		
PASSENGER RAIL PROJECTS																				
<input type="checkbox"/>	<input type="checkbox"/>	ALAMANCE CABARRUS DAVIDSON DURHAM GUILFORD MECKLENBURG ORANGE RANDOLPH ROWAN WAKE	PIEDMONT CORRIDOR	P-2918	TRAIN 74 / 75 OPERATIONS BETWEEN CHARLOTTE AND RALEIGH, EQUIPMENT AND CAPITAL YARD MAINTENANCE FACILITY.		174422	174422												
				EX			COMMITTED / NO	<input type="checkbox"/>	<input type="checkbox"/>	A	EQUIPMENT REBUILD - 2 F59PHI LOCOMOTIVES - IN PROGRESS									
							COMMITTED / NO	<input type="checkbox"/>	<input type="checkbox"/>	B	PURCHASE 2 USED LOCOMOTIVES - COMPLETE									
							COMMITTED / NO	<input type="checkbox"/>	<input type="checkbox"/>	C	EQUIPMENT REHABILITATION - 3 LOCOMOTIVES - IN PROGRESS									
							COMMITTED / NO	<input type="checkbox"/>	<input type="checkbox"/>	D	EQUIPMENT REHABILITATION - 3 PASSENGER CARS - COMPLETE									
							COMMITTED / NO	<input type="checkbox"/>	<input type="checkbox"/>	E	PASSENGER TRAIN SECURITY SYSTEM, CCTV DATA NETWORK AND GENERATORS - IN PROGRESS									
							COMMITTED / NO	<input type="checkbox"/>	<input type="checkbox"/>	F	CRISP CHARLOTTE MAINTENANCE FACILITY - TRACK EXTENSION AND SHOP BUILDING - IN PROGRESS									
							COMMITTED / NO	<input type="checkbox"/>	<input type="checkbox"/>	G	PURCHASE 4 USED PASSENGER CARS AND REHABILITATE 7 PASSENGER CARS - IN PROGRESS									
							COMMITTED / NO	<input type="checkbox"/>	<input type="checkbox"/>	H	CAPITAL YARD PHASE 1 IMPROVEMENTS - EXTEND TRACKS 1 AND 2, MAJOR WORK TRACK 3 - IN PROGRESS									
							COMMITTED / NO	<input type="checkbox"/>	<input type="checkbox"/>	I	EQUIP 9 STATIONS AND PLATFORMS WITH ADA/FRA PIDS - IN PROGRESS									
AVIATION PROJECTS																				
<input checked="" type="checkbox"/>	<input type="checkbox"/>	RICHMOND	RICHMOND COUNTY AIRPORT (RCZ)	AV-5853	CONSTRUCT EAST RAMP EXPANSION.		3658		T											
				DIV						C	3658									
<input checked="" type="checkbox"/>	<input type="checkbox"/>	RICHMOND	RICHMOND COUNTY AIRPORT (RCZ)	AV-5763	EXTEND RUNWAY 14-32 TO 5500 FEET.		5065		T											
				DIV						C	5065									
<input checked="" type="checkbox"/>	<input type="checkbox"/>	RICHMOND	RICHMOND COUNTY AIRPORT (RCZ)	AV-5761	CLEAR OBSTRUCTIONS IN RUNWAY 14 APPROACH.		550		T											
				DIV						C	550									
BICYCLE AND PEDESTRIAN PROJECTS																				
<input type="checkbox"/>	<input type="checkbox"/>	RICHMOND	SR 1639 (SPRING STREET); SR 1615 (SOUTH MAIN STREET)	EB-6018	SPRING STREET FROM SR 1640 (WIREGRASS ROAD) TO NC 177 AND MAIN STREET FROM BRIDGES STREET TO NC 38 IN HAMLET. CONSTRUCT SIDEWALKS.	0.6	182		TA5200											
				DIV					L											
									TA5200				R	11						
									L				R	3						
									TA5200						C	112				
									L						C	28				
AVIATION PROJECTS																				
<input checked="" type="checkbox"/>	<input type="checkbox"/>	SCOTLAND	LAURINBURG-MAXTON AIRPORT (MEB)	AV-5854	CONSTRUCT 1500 FT RUNWAY EXTENSION.		6390		T											
				DIV						C	6390									
BICYCLE AND PEDESTRIAN PROJECTS																				
<input checked="" type="checkbox"/>	<input type="checkbox"/>	SCOTLAND	US 401 BUSINESS (SOUTH MAIN STREET)	EB-5866	SR 1674 (LAUCHWOOD DRIVE) TO PLAZA ROAD IN LAURINBURG. CONSTRUCT SIDEWALK.	0.5	179		TA5200	PE	17									
				DIV					L	PE	5									
									TA5200				R	38						
									L				R	10						
									TA5200						C	87				
									L						C	22				

DIV - Division Category EX - Exempt Category
 HF - State Dollars (Non STI) REG - Regional Category
 SW - Statewide Category TRN - Transition Project

COST AND SCHEDULES ARE PRELIMINARY AND SUBJECT TO SIGNIFICANT CHANGE AS MORE INFORMATION BECOMES AVAILABLE

NON-HIGHWAY PROGRAM

DIVISION COMMITTED / NON	8	COUNTY	ROUTE/CITY	ID NUMBER	LOCATION / DESCRIPTION	LENGTH	TOTAL PROJ COST (THOU)	PRIOR YEARS COST (THOU)	TYPE OF WORK / ESTIMATED COST IN THOUSANDS / PROJECT BREAKS																
									STATE TRANSPORTATION IMPROVEMENT PROGRAM					DEVELOPMENTAL PROGRAM					UNFUNDED FUTURE YEARS						
									FUNDS	FY 2020	FY 2021	FY 2022	FY 2023	FY 2024	FY 2025	FY 2026	FY 2027	FY 2028	FY 2029						
<u>BICYCLE AND PEDESTRIAN PROJECTS</u>																									
<input checked="" type="checkbox"/>	<input type="checkbox"/>	SCOTLAND	SR 1107 (ATKINSON STREET)	EB-5865	US 401 BUSINESS (SOUTH MAIN STREET) TO WEST VANCE STREET IN LAURINBURG. CONSTRUCT SIDEWALKS.	1	648	76	TA5200	R	154														
									L	R	39														
									TA5200			C	303												
									L			C	76												
DIV																									
<input type="checkbox"/>	<input type="checkbox"/>	SCOTLAND	SR 1108 (WEST BOULEVARD)	EB-5872	SR 1105 (TURNPIKE ROAD) TO SUNSET DRIVE IN LAURINBURG. CONSTRUCT SIDEWALK ON WEST SIDE, AND PROVIDE PEDESTRIAN ACCOMMODATIONS AT US 15 / US 401 / US 501 INTERSECTION AND ACROSS US 74.	1.2	689	87	TA5200	R	133	A													
									L	R	33	A													
									TA5200	C	348	A													
									L	C	88	A													
DIV																									
COMMITTED / NO <input checked="" type="checkbox"/> <input type="checkbox"/> DIV A SR 1105 (TURNPIKE ROAD) TO GLASGOW DRIVE AND EAST OF US 15 / US 401 / US 501 TO SUNSET DRIVE IN LAURINBURG. COMMITTED / NO <input type="checkbox"/> <input type="checkbox"/> EX B GLASGOW DRIVE TO EAST OF US 15 / US 401 / US 501 (MCCOLL ROAD) IN LAURINBURG.																									
PROJECT LENGTH REFLECTS PARTS A ONLY- PART B IS NON-STI PROJECT; EB 5872C PROJECT BREAK DELETED WORK TO BE ACCOMPLISHED UNDER EB-5872A.																									
<input type="checkbox"/>	<input type="checkbox"/>	SCOTLAND	US 401 BUSINESS (SOUTH MAIN STREET)	EB-6015	SR 1674 (LAUCHWOOD DRIVE) TO CREPE MYRTLE AVENUE IN LAURINBURG. CONSTRUCT SIDEWALKS.	1	852		TA5200																
									L																
									TA5200																
									L																
									TA5200																
									L																
									TA5200																
									L																
									TA5200	PE	44	B													
									L	PE	11	B													
									TA5200																
									L																
									TA5200																
									L																
									TA5200																
									L																
DIV A SR 1674 (LAUCHWOOD DRIVE) TO PLAZA ROAD IN LAURINBURG. CONSTRUCT SIDEWALKS DIV B PLAZA ROAD TO CREPE MYRTLE AVENUE IN LAURINBURG. CONSTRUCT SIDEWALKS																									
<u>PUBLIC TRANSPORTATION PROJECTS</u>																									
<input type="checkbox"/>	<input type="checkbox"/>	SCOTLAND	SCOTLAND COUNTY	TK-6163	ADMINISTRATION		1608	1148	5311	O	92	O	92	O	92	O	92								
									5311																
									L	O	17	O	17	O	17	O	17								
									S	O	6	O	6	O	6	O	6								
PT																									
FUNDS AUTHORIZED IN PROGRESS																									
<u>FREIGHT RAIL PROJECTS</u>																									
<input type="checkbox"/>	<input type="checkbox"/>	SCOTLAND	CSX	P-5724	RAIL SPUR FOR INDUSTRIAL ACCESS. CONSTRUCT SPINE TRACK AND TURNOUTS, AND REHABILITATE EXISTING TRACK SECTIONS.		9795	9795																	
DIV																									
UNDER CONSTRUCTION; ECONOMIC DEVELOPMENT PROJECT; "O" FUNDING INCLUDES PARTICIPATION BY NORTH CAROLINA RAILROAD, LAURINBURG-MAXTON AIRPORT, RAIL INDUSTRIAL ACCESS PROGRAM, AND COMMUNITY DEVELOPMENT BLOCK GRANT PROGRAM																									

DIV - Division Category EX - Exempt Category
 HF - State Dollars (Non STI) REG - Regional Category
 SW - Statewide Category TRN - Transition Project



**STATE TRANSPORTATION
IMPROVEMENT PROGRAM**

Division 9

Davidson
Davie
Forsyth
Rowan
Stokes

NCBOT AMENDED STIP JULY - 2020

HIGHWAY PROGRAM

DIVISION COMMITTED / NON	COUNTY	ROUTE/CITY	ID NUMBER	LOCATION / DESCRIPTION	LENGTH	TOTAL PROJ COST (THOU)	PRIOR YEARS COST (THOU)	TYPE OF WORK / ESTIMATED COST IN THOUSANDS / PROJECT BREAKS										UNFUNDED FUTURE YEARS					
								STATE TRANSPORTATION IMPROVEMENT PROGRAM										DEVELOPMENTAL PROGRAM				UNFUNDED FUTURE YEARS	
								FUNDS	FY 2020	FY 2021	FY 2022	FY 2023	FY 2024	FY 2025	FY 2026	FY 2027	FY 2028	FY 2029					
INTERSTATE PROJECTS																							
<input type="checkbox"/>	<input type="checkbox"/>	DAVIDSON	I-85	I-5950 SW US 29 / US 52 / US 70 / BUS-85 TO NORTH OF SR 2205 (OLD US 64), AND NC 109 IN THOMASVILLE TO RANDOLPH COUNTY LINE. PAVEMENT REHABILITATION.	6.6	11506	10	NHPIM															
<input type="checkbox"/>	<input type="checkbox"/>	DAVIDSON	I-85	I-5793 SW NORTH OF US 64 TO NC 109 IN THOMASVILLE. PAVEMENT REHABILITATION.	7	19823	19823																
UNDER CONSTRUCTION																							
<input type="checkbox"/>	<input type="checkbox"/>	DAVIDSON	I-85	I-5740 SW SR 2205 (OLD US 64) TO 0.4 MILES NORTH OF US 64. PAVEMENT REHABILITATION.	2.6	3217	3217																
								COMMITTED / NO	<input type="checkbox"/>	<input type="checkbox"/>	SW	A	REHABILITATE BRIDGE 280181 AND BRIDGE 280182. - UNDER CONSTRUCTION										
UNDER CONSTRUCTION																							
<input type="checkbox"/>	<input type="checkbox"/>	DAVIDSON ROWAN	I-85	I-2304 TRN NORTH OF SR 2120 (LONG FERRY ROAD) IN ROWAN COUNTY TO US 29 / US 52 / US 70 / BUSINESS 85 IN DAVIDSON COUNTY. ADDITIONAL LANES AND YADKIN RIVER BRIDGE RECONSTRUCTION. (PROJECT INCLUDES B-3833).	6.8	302258	291988	NHP	RG	533	AC	RG	533	AC									
								COMMITTED / NO	<input type="checkbox"/>	<input type="checkbox"/>	EX	AC	NORTH OF SR 2120 (LONG FERRY ROAD) IN ROWAN COUNTY TO NORTH OF NC 150 IN DAVIDSON COUNTY, INCLUDING YADKIN RIVER BRIDGE - COMPLETE										
								COMMITTED / NO	<input type="checkbox"/>	<input type="checkbox"/>	TRN	AD	NORTH OF NC 150 TO US 29-70-52/BUSINESS 85 IN DAVIDSON COUNTY - COMPLETE										
								COMMITTED / NO	<input type="checkbox"/>	<input type="checkbox"/>	AE	NORTH CAROLINA RAILROAD MP 327.4 - CURVE REALIGNMENT - COMPLETE											
								COMMITTED / NO	<input type="checkbox"/>	<input type="checkbox"/>	TRN	AF	IMPLEMENTATION OF INTELLIGENT TRANSPORTATION SYSTEM (ITS) - COMPLETE INCLUDES B-3833; GARVEE BOND FUNDING: \$14.3 MILLION FOR RIGHT-OF-WAY, SECTIONS AC & AD, PAYBACK FY 2009-2021; \$111.7 MILLION FOR CONSTRUCTION, SECTIONS AC, PAYBACK FY 2010-2021; TIGER AWARD / INTERSTATE MAINTENANCE DISCRETIONARY FUNDING \$11.7 MILLION										
RURAL PROJECTS																							
<input type="checkbox"/>	<input type="checkbox"/>	DAVIDSON RANDOLPH	US 64	R-2220 US 64, EAST OF I-85 BUSINESS IN LEXINGTON TO ASHEBORO BYPASS. WIDEN TO MULTILANES.		237049	18647	T															
								COMMITTED / NO	<input type="checkbox"/>	<input type="checkbox"/>	A	US 64, I-85 BUSINESS IN LEXINGTON TO EAST OF I-85. - COMPLETE											
								COMMITTED / NO	<input type="checkbox"/>	<input type="checkbox"/>	B	I-85 EAST OF LEXINGTON TO NC 109											
								COMMITTED / NO	<input type="checkbox"/>	<input type="checkbox"/>	C	NC 109 TO SR 1409 (LAKE PARK ROAD)											
								COMMITTED / NO	<input checked="" type="checkbox"/>	<input type="checkbox"/>	REG	DA	SR 1409 (LAKE PARK ROAD) TO ASHEBORO BYPASS										
BUILD NC BONDS: \$15 MILLION FOR PART DA CONSTRUCTION - PAYBACK 2024-2038																							
<input type="checkbox"/>	<input checked="" type="checkbox"/>	DAVIDSON	NC 109	R-4734 NC 109 IN DENTON TO I-85 IN THOMASVILLE. WIDEN TO MULTILANES.	16.2	134933	1000	T															
								COMMITTED / NO	<input type="checkbox"/>	<input type="checkbox"/>													
								COMMITTED / NO	<input type="checkbox"/>	<input type="checkbox"/>													
								COMMITTED / NO	<input type="checkbox"/>	<input type="checkbox"/>													
BUILD NC BONDS: \$12 MILLION FOR CONSTRUCTION - PAYBACK 2029-2043																							
<input type="checkbox"/>	<input type="checkbox"/>	DAVIDSON DAVIE FORSYTH ROWAN STOKES	VARIOUS	R-5789 DIVISION 9 PROGRAM TO UPGRADE INTERSECTIONS TO COMPLY WITH THE AMERICANS WITH DISABILITIES ACT (ADA) USING TRANSPORTATION ALTERNATIVES (TA) FUNDS.		5233	4733	TA	C	400													
								COMMITTED / NO	<input type="checkbox"/>	<input type="checkbox"/>													
								COMMITTED / NO	<input type="checkbox"/>	<input type="checkbox"/>													
IN PROGRESS: "S" FUNDS REFLECT STATE HIGHWAY FUNDS																							
<input checked="" type="checkbox"/>	<input type="checkbox"/>	DAVIDSON	US 29 / US 70 / BUSINESS 85	R-5737 SR 1798 (OLD GREENSBORO ROAD). CONVERT AT-GRADE INTERSECTION TO INTERCHANGE.	2	33900	6400	T				C	9167		C	9167		C	9166				
								COMMITTED / NO	<input type="checkbox"/>	<input type="checkbox"/>													
RIGHT-OF-WAY IN PROGRESS - INCLUDES PARTICIPATION BY DAVIDSON COUNTY COMMUNITY COLLEGE																							

DIV - Division Category
 HF - State Dollars (Non STI)
 SW - Statewide Category
 EX - Exempt Category
 REG - Regional Category
 TRN - Transition Project

COST AND SCHEDULES ARE PRELIMINARY AND SUBJECT TO SIGNIFICANT CHANGE AS MORE INFORMATION BECOMES AVAILABLE

NCBOT AMENDED STIP JULY - 2020

HIGHWAY PROGRAM

DIVISION COMMITTED / NON	COUNTY	ROUTE/CITY	ID NUMBER	LOCATION / DESCRIPTION	LENGTH	TOTAL PROJ COST (THOU)	PRIOR YEARS COST (THOU)	FUNDS	STATE TRANSPORTATION IMPROVEMENT PROGRAM						DEVELOPMENTAL PROGRAM				UNFUNDED																
									FY 2020	FY 2021	FY 2022	FY 2023	FY 2024	FY 2025	FY 2026	FY 2027	FY 2028	FY 2029	FUTURE YEARS																
URBAN PROJECTS																																			
<input checked="" type="checkbox"/>	DAVIDSON	NC 8 (WINSTON ROAD)	U-5757	9TH STREET TO SR 1408 (BIESECKER ROAD) IN LEXINGTON. WIDEN TO MULTILANES.	0.5	27541	1861	T			PE	106		PE	106		PE	106		PE	106		PE	636											
								T	RB	601		RB	601		RB	601		RB	601		RB	601		RB	3005										
								T	R	5288		R	5287																						
								T						C	4500																				
REG																																			
RIGHT-OF-WAY IN PROGRESS; BUILD NC BONDS: \$1.235 MILLION FOR PRELIMINARY ENGINEERING - PAYBACK 2021-2035, AND \$7 MILLION FOR RIGHT OF WAY - PAYBACK 2020-2034																																			
<input type="checkbox"/>	DAVIDSON	VARIOUS	U-5022	WINSTON-SALEM URBAN AREA METROPOLITAN PLANNING ORGANIZATION (WSUAMPO) SURFACE TRANSPORTATION BLOCK GRANT DIRECT ATTRIBUTABLE (DA) FUNDS - RESERVED FOR FUTURE PROGRAMMING.		53391		BGDA										C	2991			C	12600		C	12600		C	12600		C	12600			
<input type="checkbox"/>	DAVIDSON	VARIOUS	U-4951	WINSTON-SALEM URBAN AREA METROPOLITAN PLANNING ORGANIZATION PLANNING (PL) SUPPLEMENT.		3060	1560	BGDA	PL	600		PL	600																						
								L	PL	150		PL	150																						
DIV																																			
FORMERLY U-9999D - IN PROGRESS																																			
<input type="checkbox"/>	DAVIDSON	VARIOUS	U-6221	WINSTON-SALEM URBAN AREA METROPOLITAN PLANNING ORGANIZATION (WSUAMPO) TRANSPORTATION ALTERNATIVES DIRECT ATTRIBUTABLE (DA) FUNDS - RESERVED FOR FUTURE PROGRAMMING.		4224		TADA											C	624			C	900		C	900		C	900		C	900		
<input type="checkbox"/>	DAVIDSON	VARIOUS	U-4742	INTERSECTION IMPROVEMENT PROJECTS IN THE WINSTON-SALEM URBAN AREAMETROPOLITAN PLANNING ORGANIZATION (WSUAMPO) AREA.		8045	7170	BGDA	C	700																									
								L	C	175																									
DIV																																			
<input checked="" type="checkbox"/>	DAVIDSON	SR 1508 (HICKORY TREE ROAD)	U-5786	US 52 / NC 8 / FUTURE I-285 TO NC 150. WIDEN TO MULTILANES.	2.9	22723	890	T			R	4672																							
								T			U	561																							
								T							C	8300		C	8300																
DIV																																			
BRIDGE PROJECTS																																			
<input type="checkbox"/>	DAVIDSON	US 29 NB / US 64 EB / US 70 EB / BUSINESS 85 NB	B-5779	REPLACE BRIDGE 280118 OVER SR 3346 (NORTH MAIN STREET) IN LEXINGTON.		5162	100	NHPB										R	203																
								NHPB										U	798																
								NHPB												C	4061														
REG																																			
<input type="checkbox"/>	DAVIDSON	NC 8	B-3159	REPLACE BRIDGE 280027 OVER US 29 / US 64 / US 70 / I-85 BUSINESS IN LEXINGTON.		25161	25161																												
REG																																			
UNDER CONSTRUCTION																																			
<input type="checkbox"/>	DAVIDSON	NC 47	B-5780	REPLACE BRIDGE 280017 OVER SWEARING CREEK.		2025	2025																												
HF																																			
UNDER CONSTRUCTION																																			
<input type="checkbox"/>	DAVIDSON	US 29 / US 70 / BUSINESS 85	B-5783	REPLACE BRIDGE 280164 AND BRIDGE 280168 OVER NORFOLK SOUTHERN RAILROAD.		6166	100	NHPB			R	288																							
								NHPB							C	5778																			
REG																																			

DIV - Division Category EX - Exempt Category
 HF - State Dollars (Non STI) REG - Regional Category
 SW - Statewide Category TRN - Transition Project

COST AND SCHEDULES ARE PRELIMINARY AND SUBJECT TO SIGNIFICANT CHANGE AS MORE INFORMATION BECOMES AVAILABLE

NCBOT AMENDED STIP JULY - 2020

HIGHWAY PROGRAM

TYPE OF WORK / ESTIMATED COST IN THOUSANDS / PROJECT BREAKS

Table with columns: DIVISION, COMMITTED / NON, COUNTY, ROUTE/CITY, ID NUMBER, LOCATION / DESCRIPTION, LENGTH, TOTAL PROJ COST (THOU), PRIOR YEARS COST (THOU), FUNDS, STATE TRANSPORTATION IMPROVEMENT PROGRAM (FY 2020-2025), DEVELOPMENTAL PROGRAM (FY 2026-2029), UNFUNDED FUTURE YEARS.

MITIGATION PROJECTS

Row for project EE-4909: ECOSYSTEM ENHANCEMENT PROGRAM FOR DIVISION 9 PROJECT MITIGATION. Counties: DAVIDSON, DAVIE, FORSYTH, ROWAN, STOKES.

IN PROGRESS

HIGHWAY SAFETY PROJECTS

Row for project W-5809: SAFETY IMPROVEMENTS AT VARIOUS LOCATIONS IN DIVISION 9. Counties: DAVIDSON, DAVIE, FORSYTH, ROWAN, STOKES.

Grid table for project W-5809 with columns for project type (HSIP) and funding source (R, C, RE, SW) and amount (30, 180, 40, 240).

- COMMITTED / NO [] REG A DENTON NORTHERN MUNICIPAL BOUNDARY TO SR 2067 (LAMBETH ROAD). INSTALL RUMBLE STRIPS.
COMMITTED / NO [] DIV DIV SAFETY IMPROVEMENTS AT VARIOUS LOCATIONS.
COMMITTED / NO [] REG REG SAFETY IMPROVEMENTS AT VARIOUS LOCATIONS.
COMMITTED / NO [] SW SW SAFETY IMPROVEMENTS AT VARIOUS LOCATIONS.

Row for project W-5209: DIVISION 9 RUMBLE STRIPS, GUARDRAIL, SAFETY AND LIGHTING IMPROVEMENTS AT SELECTED LOCATIONS. Counties: DAVIDSON, DAVIE, FORSYTH, ROWAN, STOKES.

UNDER CONSTRUCTION

Row for project W-5709: SAFETY IMPROVEMENTS AT VARIOUS LOCATIONS IN DIVISION 9. Counties: DAVIDSON, DAVIE, FORSYTH, ROWAN, STOKES.

Grid table for project W-5709 with columns for project type (HSIP) and funding source (R, C, RE, SW) and amount (30, 180, 40, 240).

- COMMITTED / NO [] DIV DIV SAFETY IMPROVEMENTS AT VARIOUS LOCATIONS.
COMMITTED / NO [] REG REG SAFETY IMPROVEMENTS AT VARIOUS LOCATIONS.
COMMITTED / NO [] SW SW SAFETY IMPROVEMENTS AT VARIOUS LOCATIONS.

IN PROGRESS

CONGESTION MITIGATION PROJECTS

Row for project C-4936: PIEDMONT AUTHORITY FOR REGIONAL TRANSPORTATION (PART). IMPLEMENT A REGIONAL AIR QUALITY AWARENESS PROGRAM. Counties: CASWELL, DAVIDSON, FORSYTH, GUILFORD, MONTGOMERY, RANDOLPH, ROCKINGHAM.

EX

IN PROGRESS BY PIEDMONT AUTHORITY FOR REGIONAL TRANSPORTATION

DIV - Division Category HF - State Dollars (Non STI) SW - Statewide Category EX - Exempt Category REG - Regional Category TRN - Transition Project

NCBOT AMENDED STIP JULY - 2020

HIGHWAY PROGRAM

DIVISION COMMITTED / NON	COUNTY	ROUTE/CITY	ID NUMBER	LOCATION / DESCRIPTION	LENGTH	TOTAL PROJ COST (THOU)	PRIOR YEARS COST (THOU)	TYPE OF WORK / ESTIMATED COST IN THOUSANDS / PROJECT BREAKS										UNFUNDED FUTURE YEARS	
								STATE TRANSPORTATION IMPROVEMENT PROGRAM					DEVELOPMENTAL PROGRAM						
								FUNDS	FY 2020	FY 2021	FY 2022	FY 2023	FY 2024	FY 2025	FY 2026	FY 2027	FY 2028	FY 2029	
CONGESTION MITIGATION PROJECTS																			
<input type="checkbox"/>	<input type="checkbox"/>	DAVIDSON DAVIE FORSYTH	VARIOUS	C-5620	PROJECTS TO IMPROVE CONGESTION AND AIR QUALITY IN THE WINSTON-SALEM URBAN AREA MPO.	3439	2221		CMAQ	PE	97								
									L	PE	25								
									CMAQ	R	97								
									L	R	25								
									CMAQ	C	584								
									L	C	146								
									CMAQ	O	97								
									L	O	25								
									CMAQ	I	97								
									L	I	25								
					EX														
<input type="checkbox"/>	<input type="checkbox"/>	DAVIDSON	VARIOUS	C-5559	TRANSIT OPERATIONS SUPPORT FOR CITY OF LEXINGTON CIRCULATOR ROUTE AND THOMASVILLE / LEXINGTON CONNECTOR ROUTE.	180	180												
					EX														
IMPLEMENTATION BY DAVIDSON COUNTY - IN PROGRESS																			
<input type="checkbox"/>	<input type="checkbox"/>	DAVIDSON FORSYTH GUILFORD	VARIOUS	C-5609	PROJECTS TO IMPROVE CONGESTION AND AIR QUALITY IN THE HIGH POINT MPO.	914	105		CMAQ	PE	65								
									L	PE	16								
									CMAQ	R	65								
									L	R	16								
									CMAQ	C	388								
									L	C	97								
									CMAQ	O	65								
									L	O	16								
									CMAQ	I	65								
									L	I	16								
					EX														
IN PROGRESS																			
<input type="checkbox"/>	<input type="checkbox"/>	DAVIE	I-40	I-5765	0.5 MILES WEST OF US 601 TO 1.2 MILES EAST OF SR 1410 (FARMINGTON ROAD). PAVEMENT REHABILITATION.	5.8	11975	11975											
					SW														
UNDER CONSTRUCTION																			
<input type="checkbox"/>	<input type="checkbox"/>	DAVIE FORSYTH	I-40	I-0911	WEST OF NC 801 IN BERMUDA RUN TO WEST OF SR 1122 (JONESTOWN ROAD) IN WINSTON-SALEM. ADD LANES.	7	110226	84070	NHP	C	26156	A							
									COMMITTED / NO <input checked="" type="checkbox"/> REG A WEST OF NC 801 IN DAVIE COUNTY TO SR 1101 (HARPER ROAD) IN FORSYTH COUNTY. - UNDER CONSTRUCTION; DESIGN-BUILD PROJECT										
PARTS B AND C COMPLETE																			
<input type="checkbox"/>	<input type="checkbox"/>	DAVIE FORSYTH	I-40	I-5794	0.3 MILE WEST OF NC 801 IN DAVIE COUNTY TO SR 1101 (HARPER ROAD) IN FORSYTH COUNTY. PAVEMENT REHABILITATION.	2.6	1825	1825											
					SW														
UNDER CONSTRUCTION																			
<input type="checkbox"/>	<input type="checkbox"/>	DAVIE	I-40	I-5823	IREDELL COUNTY LINE TO 0.5 MILE WEST OF US 601. PAVEMENT REHABILITATION.	7.2	64408	64408											
					SW														
UNDER CONSTRUCTION																			
<input type="checkbox"/>	<input type="checkbox"/>	DAVIE	I-40	I-6003	SR 1436 (PINEBROOK SCHOOL ROAD) TO WEST OF NC 801. PAVEMENT REHABILITATION.		2900		NHPIM						C	2900			
					SW														
RURAL PROJECTS																			
<input checked="" type="checkbox"/>	<input type="checkbox"/>	DAVIE	US 601	R-5736	SR 1345 (BLAISE CHURCH ROAD) TO SR 1408 (CANA ROAD). WIDEN TO MULTILANES.	1.5	17746	830	T										
					DIV														

DIV - Division Category EX - Exempt Category
 HF - State Dollars (Non STI) REG - Regional Category
 SW - Statewide Category TRN - Transition Project

COST AND SCHEDULES ARE PRELIMINARY AND SUBJECT TO SIGNIFICANT CHANGE AS MORE INFORMATION BECOMES AVAILABLE

NCBOT AMENDED STIP JULY - 2020

HIGHWAY PROGRAM

DIVISION COMMITTED / NON	COUNTY	ROUTE/CITY	ID NUMBER	LOCATION / DESCRIPTION	LENGTH	TOTAL PROJ COST (THOU)	PRIOR YEARS COST (THOU)	TYPE OF WORK / ESTIMATED COST IN THOUSANDS / PROJECT BREAKS										UNFUNDED FUTURE YEARS
								STATE TRANSPORTATION IMPROVEMENT PROGRAM					DEVELOPMENTAL PROGRAM					
								FY 2020	FY 2021	FY 2022	FY 2023	FY 2024	FY 2025	FY 2026	FY 2027	FY 2028	FY 2029	
RURAL PROJECTS																		
<input checked="" type="checkbox"/>	<input type="checkbox"/>	DAVIE	US 601	R-5728 REG	SOUTH SALISBURY STREET IN MOCKSVILLE. INTERSECTION IMPROVEMENTS.		2350	2350										
UNDER CONSTRUCTION																		
<input type="checkbox"/>	<input type="checkbox"/>	DAVIE	SR 1410 (FARMINGTON ROAD)	R-5854 DIV	I-40 EASTBOUND RAMP AND US 158 INTERSECTION. CONSTRUCT ROUNDABOUTS.	1	3000	400	T									
									R	300								
									U	100								
									C	2200								
URBAN PROJECTS																		
<input type="checkbox"/>	<input type="checkbox"/>	DAVIE	NEW ROUTE	U-6187 DIV	SR 1630 (BALTIMORE ROAD) TO I-40. CONSTRUCT 2-LANE EXTENSION OF BALTIMORE ROAD AND INTERCHANGE AT I-40.	0.7	24500		T									
									R	4000								
									U	500								
									C	10000		C	10000					
<input checked="" type="checkbox"/>	<input type="checkbox"/>	DAVIE	WILKESBORO STREET	U-6002 DIV	YADKINVILLE ROAD IN MOCKSVILLE. CONSTRUCT ROUNDABOUT.		1900	750	T				C	1150				
RIGHT-OF-WAY IN PROGRESS																		
<input type="checkbox"/>	<input type="checkbox"/>	DAVIE	VARIOUS	C-5614 EX	PROJECTS TO IMPROVE CONGESTION AND AIR QUALITY IN THE NORTHWEST PIEDMONT RPO.		35		CMAQ	PE	3							
									L	PE	1							
									CMAQ	R	3							
									L	R	1							
									CMAQ	C	15							
									L	C	4							
									CMAQ	O	3							
									L	O	1							
									CMAQ	I	3							
									L	I	1							
INTERSTATE PROJECTS																		
<input checked="" type="checkbox"/>	<input type="checkbox"/>	FORSYTH	I-40 / US 311	I-5880 REG	NC 109 (THOMASVILLE ROAD) / CLEMMONSVILLE ROAD SPLIT-DIAMOND INTERCHANGE IN WINSTON-SALEM. CONVERT HALF DIAMOND INTERCHANGE AT NC 109 TO FULL DIAMOND, AND REMOVE CONNECTOR ROADS AND HALF DIAMOND INTERCHANGE AT CLEMMONSVILLE ROAD	0.8	15835	1835	NHP				R	1500				
									NHP				U	200				
									NHP				C	6150		C	6150	
<input type="checkbox"/>	<input type="checkbox"/>	FORSYTH	I-40	I-5795 SW	0.3 MILE EAST OF SR 3153 (HANES MALL BOULEVARD) TO 0.9 MILE EAST OF NC 150 (PETERS CREEK PARKWAY) IN WINSTON-SALEM AND SR 2747 (CLEMMONSVILLE ROAD) IN WINSTON-SALEM TO GUILFORD COUNTY LINE. PAVEMENT REHABILITATION.	15.3	14663	100	NHFP				C	9100				
									NHPIM				C	5463				
<input type="checkbox"/>	<input type="checkbox"/>	FORSYTH	I-40	I-5952 SW	SR 1101 (HARPER ROAD) IN CLEMMONS TO EAST OF US 421 / BUSINESS 40 IN WINSTON-SALEM. PAVEMENT REHABILITATION.	7.4	22720	20204	NHPIM				C	2516	A			
									A BRIDGE REHABILITATION.									
UNDER CONSTRUCTION.																		

DIV - Division Category
 HF - State Dollars (Non STI)
 SW - Statewide Category
 EX - Exempt Category
 REG - Regional Category
 TRN - Transition Project

COST AND SCHEDULES ARE PRELIMINARY AND SUBJECT TO SIGNIFICANT CHANGE AS MORE INFORMATION BECOMES AVAILABLE

NCBOT AMENDED STIP JULY - 2020

HIGHWAY PROGRAM

DIVISION COMMITTED / NON	COUNTY	ROUTE/CITY	ID NUMBER	LOCATION / DESCRIPTION	LENGTH	TOTAL PROJ COST (THOU)	PRIOR YEARS COST (THOU)	TYPE OF WORK / ESTIMATED COST IN THOUSANDS / PROJECT BREAKS										UNFUNDED FUTURE YEARS				
								STATE TRANSPORTATION IMPROVEMENT PROGRAM										DEVELOPMENTAL PROGRAM				UNFUNDED FUTURE YEARS
								FY 2020	FY 2021	FY 2022	FY 2023	FY 2024	FY 2025	FY 2026	FY 2027	FY 2028	FY 2029					
URBAN PROJECTS																						
<input type="checkbox"/>	<input type="checkbox"/>	FORSYTH	SR 1173 (WILLIAMS ROAD)	U-5617	IMPROVE ROUNDABOUTS WEST & EAST OF BRIDGE OVER US 421. WIDEN TO MULTILANES FROM ROUNDABOUT EAST OF BRIDGE TO WEST OF ROUNDABOUT AT SR 1001 (SHALLOWFORD ROAD) WITH SIDEWALKS ON BOTH SIDES. TOWN OF LEWISVILLE.	0.38	1480	320	BGDA	C	928											
								L	C	232												
								RIGHT-OF-WAY IN PROGRESS BY TOWN OF LEWISVILLE														
<input checked="" type="checkbox"/>	<input type="checkbox"/>	FORSYTH	SR 1672 (HANES MILL ROAD)	U-2729	MUSEUM DRIVE TO SR 4000 (UNIVERSITY PARKWAY) IN WINSTON-SALEM. WIDEN TO MULTILANES.	0.5	23692	3710	T	PE	78	PE	78	PE	78	PE	78	PE	78			
								T	RB	515	RB	515	RB	515	RB	515	RB	515	RB	515		
								T				C	5800	C	5800							
								RIGHT-OF-WAY IN PROGRESS; BUILD NC BONDS: \$914,000 FOR PE - PAYBACK 2020-2034, \$6 MILLION FOR RIGHT-OF-WAY - PAYBACK 2019-2033														
<input type="checkbox"/>	<input type="checkbox"/>	FORSYTH	SR 1725 (UNIVERSITY PARKWAY)	U-6155	COLISEUM DRIVE IN WINSTON-SALEM. CONSTRUCT INTERSECTION IMPROVEMENTS FOR PEDESTRIAN SAFETY.		281	75	BGANY	R	25											
								L	R	6												
								BGANY			C	65										
								HSIP			C	45										
								L			C	65										
IN PROGRESS																						
<input checked="" type="checkbox"/>	<input type="checkbox"/>	FORSYTH	NEW ROUTE	U-5899	FORUM PARKWAY CONNECTOR, SR 3955 (FORUM PARKWAY) TO NC 66 (UNIVERSITY PARKWAY) IN RURAL HALL. CONSTRUCT 2-LANE ROADWAY ON NEW LOCATION.		13100	2600	T							C	5250	C	5250			
RIGHT OF WAY IN PROGRESS																						
<input type="checkbox"/>	<input type="checkbox"/>	FORSYTH	NEW ROUTE	U-6231	SR 4001 (REYNOLDS BOULEVARD) TO SR 2264 (AKRON DRIVE) AT INTERSECTION OF SR 1763 (INDIANA AVENUE) IN WINSTON-SALEM. CONSTRUCT ACCESS ROAD.		4000		T	C	1300											
								L	C	2700												
ECONOMIC DEVELOPMENT PROJECT																						
<input checked="" type="checkbox"/>	<input type="checkbox"/>	FORSYTH	NEW ROUTE	U-6003	SR 1969 (PINEY GROVE ROAD) TO NC 150 (NORTH MAIN STREET) IN KERNERSVILLE. CONSTRUCT TWO-LANE DIVIDED FACILITY WITH BICYCLE / PEDESTRIAN ACCOMMODATIONS.	1	10770	2670	T							C	8100					
RIGHT-OF-WAY IN PROGRESS																						
<input checked="" type="checkbox"/>	<input type="checkbox"/>	FORSYTH	NEW ROUTE	U-4734	MACY GROVE ROAD EXTENSION, SR 1005 (EAST MOUNTAIN STREET) TO NC 150 (NORTH MAIN STREET) IN KERNERSVILLE. FOUR-LANE DIVIDED FACILITY ON NEW LOCATION.	1.5	24950	13700	T	CB	1500	CB	750	CB	750	CB	750	CB	750			
								T	CB	750	CB	750	CB	750	CB	750	CB	750	CB	750		
UNDER CONSTRUCTION; BUILD NC BONDS: \$8.738 MILLION FOR CONSTRUCTION - PAYBACK 2019-2033																						
<input type="checkbox"/>	<input type="checkbox"/>	FORSYTH	NEW ROUTE	U-2925	SALEM CREEK CONNECTOR, SR 4326 (RAMS DRIVE) TO SR 4325 (MARTIN LUTHER KING, JR. DRIVE) IN WINSTON-SALEM. MULTILANE FACILITY ON NEW LOCATION.	1	93832	93832														
DESIGN-BUILD PROJECT - UNDER CONSTRUCTION																						
<input checked="" type="checkbox"/>	<input type="checkbox"/>	FORSYTH	NEW ROUTE	U-5536	PROPOSED GREAT WAGON ROAD FROM SHALLOWFORD ROAD (SR 1001) TO LEWISVILLE-VIENNA ROAD (SR 1308) IN LEWISVILLE. MULTILANE FACILITY ON NEW LOCATION WITH BICYCLE AND PEDESTRIAN ACCOMMODATIONS.	1.1	28336	644	T			R	7068	R	7068							
								T			U	656										
								T					C	6450	C	6450						

DIV - Division Category EX - Exempt Category
 HF - State Dollars (Non STI) REG - Regional Category
 SW - Statewide Category TRN - Transition Project

COST AND SCHEDULES ARE PRELIMINARY AND SUBJECT TO SIGNIFICANT CHANGE AS MORE INFORMATION BECOMES AVAILABLE

NCBOT AMENDED STIP JULY - 2020

HIGHWAY PROGRAM

DIVISION	COMMITTED / NON	COUNTY	ROUTE/CITY	ID NUMBER	LOCATION / DESCRIPTION	LENGTH	TOTAL PROJ COST (THOU)	PRIOR YEARS COST (THOU)	TYPE OF WORK / ESTIMATED COST IN THOUSANDS / PROJECT BREAKS																					
									STATE TRANSPORTATION IMPROVEMENT PROGRAM						DEVELOPMENTAL PROGRAM				UNFUNDED FUTURE YEARS											
									FY 2020	FY 2021	FY 2022	FY 2023	FY 2024	FY 2025	FY 2026	FY 2027	FY 2028	FY 2029												
URBAN PROJECTS																														
<input type="checkbox"/>	<input type="checkbox"/>	ROWAN	SR 2120 (LONG FERRY ROAD)	U-6237	SR 2182 (I-85 SERVICE ROAD) NEAR SPENCER. CONSTRUCT RIGHT-TURN LANE ON SR 2120, AND CONSTRUCT CUL-DE-SAC, REMOVE RESIDUAL PAVEMENT AND STRENGTHEN REMAINING PAVEMENT ON SR 2182.		365		T	U	50																			
ECONOMIC DEVELOPMENT PROJECT																														
<input checked="" type="checkbox"/>	<input type="checkbox"/>	ROWAN	SR 2528 (JULIAN ROAD)	U-5738	US 601 (JAKE ALEXANDER BOULEVARD) TO SR 2667 (SUMMIT PARK DRIVE) IN SALISBURY. WIDEN TO MULTILANES.	1.3	16900	3900	T							C	4334	C	4333	C	4333									
RIGHT-OF-WAY IN PROGRESS																														
<input type="checkbox"/>	<input type="checkbox"/>	ROWAN	NEW ROUTE	U-5820	SR 2576 (BENDIX DRIVE) TO US 52 (EAST INNES STREET) AT NEWSOME ROAD IN SALISBURY. CONSTRUCT A NEW MULTILANE ROADWAY.	0.6	8860	5151	T	CB	347	A	CB	174	A	CB	174	A	CB	174	A	CB	174	A	CB	174	A	CB	174	A
COMMITTED / NO <input checked="" type="checkbox"/> DIV A SR 2576 (BENDIX DRIVE) TO SR 1006 (FAITH ROAD) IN SALISBURY. - UNDER CONSTRUCTION; BUILD NC BONDS: \$2.023 MILLION FOR CONSTRUCTION - PAYBACK 2019-2033																														
COMMITTED / NO <input checked="" type="checkbox"/> DIV B SR 1006 (FAITH ROAD) TO US 52 (EAST INNES STREET) IN SALISBURY.																														
FUNDING FOR PART B REFLECTS REIMBURSEMENT TO CITY OF SALISBURY																														
<input type="checkbox"/>	<input type="checkbox"/>	ROWAN	NEW ROUTE	U-5901	AIRPORT PARKWAY, SR 1710 (HARRISON ROAD) NEAR US 70 / US 601 (JAKE ALEXANDER BOULEVARD) TO SR 2539 (PEACH ORCHARD ROAD) AT US 29 IN SALISBURY. CONSTRUCT 2-LANE ROADWAY ON MULTILANE RIGHT OF WAY.	3.6	42310	1000	T							R	3019													
T U 500																														
T																														
T																														
T																														
C 2808 C 2808																														
C 2808 C 2808																														
C 2145 CB 2145 CB 2145																														
C 2145 CB 2145 CB 2145																														
C 25740																														
BUILD NC BONDS: \$25 MILLION FOR CONSTRUCTION - PAYBACK 2027-2041																														
<input type="checkbox"/>	<input type="checkbox"/>	ROWAN	NEW ROUTE	U-5608	SR 1211 (KIMBALL ROAD) EXTENSION, NORTH CHAPEL STREET TO SR 1221 (BOSTIAN ROAD) IN LANDIS. CONSTRUCT TWO-LANE CONNECTOR ON NEW LOCATION.	0.6	8025	8025																						
UNDER CONSTRUCTION																														
<input type="checkbox"/>	<input type="checkbox"/>	CABARRUS ROWAN	VARIOUS	U-5614	STBG-DA IN THE CABARRUS-ROWAN METROPOLITAN PLANNING ORGANIZATION (MPO) AREA.		51989		BGDA	C	10091	C	3500	C	3500	C	3500	C	3500	C	3500	C	3500	C	3500	C	3500	C	3500	
L C 2523 C 875 C 875 C 875 C 875 C 875																														
C 3500 C 3500 C 3500 C 3500																														
C 875 C 875 C 875 C 875																														
<input type="checkbox"/>	<input type="checkbox"/>	CABARRUS ROWAN	SR 2739 (NORTH MAIN STREET / SOUTH MAIN STREET)	U-6062	SR 2000 (JACKSON PARK ROAD) / NORTH LOOP ROAD IN KANNAPOLIS TO SR 1211 (KIMBALL ROAD) IN CHINA GROVE. UPGRADE ROADWAY INCORPORATING BICYCLE LANES AND SIDEWALKS.	4.3	48460	750	T							RB	1030	RB	1030											
T R 1200 R 1200																														
T U 634 U 633																														
T																														
T																														
RB 1030 RB 1030 RB 1030 RB 1030																														
R 1200																														
U 633																														
CB 1544 CB 1544 CB 1544																														
C 1800 C 1800																														
CB 9270																														
CB 18528																														
BRIDGE PROJECTS																														
<input type="checkbox"/>	<input type="checkbox"/>	ROWAN	US 29; NC 152	B-5365	REPLACE BRIDGE 790021 AND BRIDGE 790034 OVER NORFOLK SOUTHERN RAILROAD AND US 29 IN CHINA GROVE.		150	150																						
INCLUDED IN I-3802																														
<input type="checkbox"/>	<input type="checkbox"/>	ROWAN	NC 8 / NC 49	B-4626	REPLACE BRIDGE 790003 AND APPLY DECK PRESERVATION TREATMENT TO BRIDGE 790008 OVER YADKIN RIVER AND WINSTON-SALEM SOUTHBOUND RAILROAD.		16911	711	BGLT5			C	5400	C	5400	C	5400													
RIGHT-OF-WAY IN PROGRESS																														
<input type="checkbox"/>	<input type="checkbox"/>	ROWAN	NC 801	B-5778	REPLACE BRIDGE 790061 OVER FOURTH CREEK.		3570	3570																						
UNDER CONSTRUCTION																														

DIV - Division Category EX - Exempt Category
 HF - State Dollars (Non STI) REG - Regional Category
 SW - Statewide Category TRN - Transition Project

COST AND SCHEDULES ARE PRELIMINARY AND SUBJECT TO SIGNIFICANT CHANGE AS MORE INFORMATION BECOMES AVAILABLE

NCBOT AMENDED STIP JULY - 2020

HIGHWAY PROGRAM

DIVISION COMMITTED / NON	9	COUNTY	ROUTE/CITY	ID NUMBER	LOCATION / DESCRIPTION	LENGTH	TOTAL PROJ COST (THOU)	PRIOR YEARS COST (THOU)	TYPE OF WORK / ESTIMATED COST IN THOUSANDS / PROJECT BREAKS										UNFUNDED FUTURE YEARS	
									STATE TRANSPORTATION IMPROVEMENT PROGRAM					DEVELOPMENTAL PROGRAM						
									FUNDS	FY 2020	FY 2021	FY 2022	FY 2023	FY 2024	FY 2025	FY 2026	FY 2027	FY 2028	FY 2029	
BRIDGE PROJECTS																				
<input type="checkbox"/>	<input type="checkbox"/>	ROWAN	SR 1724 (HURLEY SCHOOL ROAD)	B-5772	REPLACE BRIDGE 790066 OVER NORFOLK SOUTHERN RAILROAD.		2327	100	BGOFF	R	77									
									BGOFF	C	2150									
DIV																				
<input type="checkbox"/>	<input type="checkbox"/>	ROWAN	SR 2539 (PEACH ORCHARD ROAD)	B-5769	REPLACE BRIDGE 790200 OVER TOWN CREEK.		1225	1225												
DIV																				
UNDER CONSTRUCTION																				
<input type="checkbox"/>	<input type="checkbox"/>	ROWAN	SR 1986 (MT. VERNON ROAD)	B-5160	REPLACE BRIDGE 790050 OVER NAILS BRANCH.		755	755												
DIV																				
UNDER CONSTRUCTION																				
HIGHWAY SAFETY PROJECTS																				
<input type="checkbox"/>	<input type="checkbox"/>	ROWAN	NC 801; SR 1951 (PARKS ROAD)	W-5314	NC 801 AT SR 2048 (COOL SPRINGS ROAD / WOODLEAF ROAD), SR 1951 (PARKS ROAD) AT SR 2048 (WOODLEAF ROAD) AND NC 801 AT SR 2004 (WOODLEAF BARBER ROAD / QUARRY ROAD). WIDENING, INTERSECTION REALIGNMENT, TURN LANES AND GEOMETRIC IMPROVEMENTS.		4003	4003												
									TRN											
UNDER CONSTRUCTION																				
<input type="checkbox"/>	<input type="checkbox"/>	ROWAN	SR 1004 (STOKES FERRY ROAD)	W-5303	SR 2380 (ODDIE ROAD). INTERSECTION IMPROVEMENTS.		230	230												
UNDER CONSTRUCTION - LET WITH B-4257																				
<input type="checkbox"/>	<input type="checkbox"/>	ROWAN	SR 1221 (OLD BEATTY FORD ROAD)	W-5313	SR 2335 (LOWER STONE CHURCH ROAD) TO SR 1337 (LENTZ ROAD). WIDEN AND INSTALL RUMBLE STRIPS.	7.4	18327	18327												
DIV																				
UNDER CONSTRUCTION																				
<input type="checkbox"/>	<input type="checkbox"/>	ROWAN	SR 1221 (OLD BEATTY FORD ROAD)	W-5516	SR 1210 (OLD BEATTY FORD ROAD) / SR1221 (BOSTIAN ROAD) TO SR 1337 (LENTZ ROAD). RELOCATE EXISTINGROAD WITH GRADE SEPARATION OVER I-85.	2.9	17693	17693												
DIV																				
UNDER CONSTRUCTION																				
CONGESTION MITIGATION PROJECTS																				
<input type="checkbox"/>	<input type="checkbox"/>	ROWAN	NEWSOME ROAD	C-5160 EX	CITY OF SALISBURY - CONSTRUCT BIKE LANES.		2119	2119												
UNDER CONSTRUCTION BY CITY OF SALISBURY																				

DIV - Division Category EX - Exempt Category
 HF - State Dollars (Non STI) REG - Regional Category
 SW - Statewide Category TRN - Transition Project

NCBOT AMENDED STIP JULY - 2020

NON-HIGHWAY PROGRAM

DIVISION	COMMITTED / NON	COUNTY	ROUTE/CITY	ID NUMBER	LOCATION / DESCRIPTION	LENGTH	TOTAL PROJ COST (THOU)	PRIOR YEARS COST (THOU)	TYPE OF WORK / ESTIMATED COST IN THOUSANDS / PROJECT BREAKS										UNFUNDED FUTURE YEARS
									STATE TRANSPORTATION IMPROVEMENT PROGRAM					DEVELOPMENTAL PROGRAM					
									FY 2020	FY 2021	FY 2022	FY 2023	FY 2024	FY 2025	FY 2026	FY 2027	FY 2028	FY 2029	
AVIATION PROJECTS																			
<input type="checkbox"/>	<input type="checkbox"/>	DAVIDSON	DAVIDSON COUNTY AIRPORT (EXX)	AV-5900	UPGRADE TAXIWAY AND APRON.		3057		T		C	1529	C	1528					
DIV																			
TO BE LET WITH AV-5831																			
<input checked="" type="checkbox"/>	<input type="checkbox"/>	DAVIDSON	DAVIDSON COUNTY AIRPORT (EXX)	AV-5749	INSTALL RUNWAY 6 MEDIUM INTENSITY APPROACH LIGHTING SYSTEM WITH RUNWAY ALIGNMENT INDICATOR LIGHTS ACROSS I-85, INCLUDING INTERCHANGE LIGHTING.		6290	1540	T	C	4750								
DIV																			
UNDER CONSTRUCTION																			
<input checked="" type="checkbox"/>	<input type="checkbox"/>	DAVIDSON	DAVIDSON COUNTY AIRPORT (EXX)	AV-5831	UPGRADE AND STRENGTHEN RUNWAY TO ACCOMMODATE LARGER PRIVATE AIRCRAFT.		4216	600	T		C	1808	C	1808					
DIV																			
TO BE LET WITH AV-5900																			
BICYCLE AND PEDESTRIAN PROJECTS																			
<input type="checkbox"/>	<input type="checkbox"/>	DAVIDSON	VARIOUS	U-4741	BICYCLE, PEDESTRIAN, AND TRANSPORTATION ALTERNATIVES PROGRAM (TAP)-ELIGIBLE PROJECTS IN THE WINSTON-SALEM URBAN AREA METROPOLITAN PLANNING ORGANIZATION (MPO) AREA..		14633	13675	BGDA	C	490								
DAVIE																			
FORSYTH																			
STOKES																			
DIV																			
PUBLIC TRANSPORTATION PROJECTS																			
<input type="checkbox"/>	<input type="checkbox"/>	DAVIDSON	DAVIDSON COUNTY	TG-6809	ROUTINE CAPITAL - PASSENGER SHELTERS, PASSENGER AMENITIES, SHOP EQUIPMENT, SPARE PARTS, CAPITAL COST OF CONTRACTING, ETC.		204180		5307	C	54448	C	54448	C	54448				
L																			
PT																			
<input type="checkbox"/>	<input type="checkbox"/>	DAVIDSON	DAVIDSON COUNTY	TG-6808B	PREVENTIVE MAINTENANCE		408360		5307	C	108896	C	108896	C	108896				
L																			
PT																			
<input type="checkbox"/>	<input type="checkbox"/>	DAVIDSON	DAVIDSON COUNTY	TK-6125	ADMINISTRATION		2891	2055	5311	AD	168	AD	168	AD	168	AD	168		
L																			
S																			
PT																			
FUNDS AUTHORIZED IN PROGRESS																			
<input type="checkbox"/>	<input type="checkbox"/>	DAVIDSON	DAVIDSON COUNTY	TO-6165	OPERATING ASSISTANCE		326688		5307	O	54448	O	54448	O	54448				
L																			
PT																			
<input type="checkbox"/>	<input type="checkbox"/>	DAVIDSON	DAVIDSON COUNTY	TO-5215	OPERATING FUNDING FOR DAVIDSON COUNTY TRANSPORTATION FOR SERVICE IN THE HIGH POINT URBAN AREA - THROUGH NCDOT		540	180	5307	O	180								
L																			
L																			
PT																			
FUNDS AUTHORIZED IN PROGRESS																			
<input type="checkbox"/>	<input type="checkbox"/>	DAVIDSON	HIGH POINT TRANSIT SYSTEM / HI-TRAN	TS-5113	SAFETY & SECURITY - MIN. 1% SET ASIDE		220	156	5307	CP	14	CP	14	CP	14	CP	14		
L																			
L																			
PT																			
FUNDS AUTHORIZED IN PROGRESS																			

DIV - Division Category
 HF - State Dollars (Non STI)
 SW - Statewide Category
 EX - Exempt Category
 REG - Regional Category
 TRN - Transition Project

NCBOT AMENDED STIP JULY - 2020

NON-HIGHWAY PROGRAM

DIVISION	COMMITTED / NON	COUNTY	ROUTE/CITY	ID NUMBER	LOCATION / DESCRIPTION	LENGTH	TOTAL PROJ COST (THOU)	PRIOR YEARS COST (THOU)	TYPE OF WORK / ESTIMATED COST IN THOUSANDS / PROJECT BREAKS										UNFUNDED FUTURE YEARS
									STATE TRANSPORTATION IMPROVEMENT PROGRAM					DEVELOPMENTAL PROGRAM					
9									FY 2020	FY 2021	FY 2022	FY 2023	FY 2024	FY 2025	FY 2026	FY 2027	FY 2028	FY 2029	

PASSENGER RAIL PROJECTS

<input type="checkbox"/>	<input type="checkbox"/>	DAVIDSON	VARIOUS	Y-5809	TRAFFIC SEPARATION STUDY IMPLEMENTATION AND CLOSURES IN DIVISION 9.														
		DAVIE																	
		FORSYTH																	
		ROWAN																	
		STOKES																	
				DIV															

INDIVIDUAL PROJECTS AND FUNDING TO BE REQUESTED IN THE FUTURE AS NEEDED.

<input type="checkbox"/>	<input type="checkbox"/>	DAVIDSON	VARIOUS	Z-5809	HIGHWAY-RAIL GRADE CROSSING SAFETY IMPROVEMENTS IN DIVISION 9.														
		DAVIE																	
		FORSYTH																	
		ROWAN																	
		STOKES																	
				DIV															

INDIVIDUAL PROJECTS AND FUNDING TO BE REQUESTED IN THE FUTURE AS NEEDED.

<input type="checkbox"/>	<input type="checkbox"/>	ALAMANCE	NCRR	P-5719	PURCHASE AND REFURBISH RAIL CARS FOR PIEDMONT SERVICE EXPANSION.		45277	45277											
		CABARRUS																	
		DAVIDSON																	
		DURHAM																	
		GUILFORD																	
		MECKLENBURG																	
		ORANGE																	
		RANDOLPH																	
		ROWAN																	
		WAKE																	

- COMMITTED / NO EX A ACQUIRE AND REBUILD 2 ADDITIONAL LOCOMOTIVES - IN PROGRESS
- COMMITTED / NO EX B ACQUIRE AND REFURBISH 2 COACH AND 1 LOUNGE/BAGGAGE RAIL CARS - IN PROGRESS
- COMMITTED / NO REG C ACQUIRE AND REFURBISH 8 RAIL CARS - IN PROGRESS

<input type="checkbox"/>	<input type="checkbox"/>	ALAMANCE	PIEDMONT CORRIDOR	P-2918	TRAIN 74 / 75 OPERATIONS BETWEEN CHARLOTTE AND RALEIGH, EQUIPMENT AND CAPITAL YARD MAINTENANCE FACILITY.		174422	174422											
		CABARRUS																	
		DAVIDSON																	
		DURHAM																	
		GUILFORD																	
		MECKLENBURG																	
		ORANGE																	
		RANDOLPH																	
		ROWAN																	
		WAKE																	

- COMMITTED / NO EX A EQUIPMENT REBUILD - 2 F59PHI LOCOMOTIVES - IN PROGRESS
- COMMITTED / NO B PURCHASE 2 USED LOCOMOTIVES - COMPLETE
- COMMITTED / NO C EQUIPMENT REHABILITATION - 3 LOCOMOTIVES - IN PROGRESS
- COMMITTED / NO D EQUIPMENT REHABILITATION - 3 PASSENGER CARS - COMPLETE
- COMMITTED / NO E PASSENGER TRAIN SECURITY SYSTEM, CCTV DATA NETWORK AND GENERATORS - IN PROGRESS
- COMMITTED / NO F CRISP CHARLOTTE MAINTENANCE FACILITY - TRACK EXTENSION AND SHOP BUILDING - IN PROGRESS
- COMMITTED / NO G PURCHASE 4 USED PASSENGER CARS AND REHABILITATE 7 PASSENGER CARS - IN PROGRESS
- COMMITTED / NO H CAPITAL YARD PHASE 1 IMPROVEMENTS - EXTEND TRACKS 1 AND 2, MAJOR WORK TRACK 3 - IN PROGRESS
- COMMITTED / NO I EQUIP 9 STATIONS AND PLATFORMS WITH ADA/FRA PIDS - IN PROGRESS

PUBLIC TRANSPORTATION PROJECTS

<input type="checkbox"/>	<input type="checkbox"/>	DAVIE	YADKIN VALLEY	TK-6174	ADMINISTRATION		6002	4298	5311	0	341	0	341	0	341	0	341			
		STOKES	ECONOMIC						5311											
		SURRY	DEVELOPMENT						0	64	0	64	0	64	0	64				
		YADKIN	DISTRICT						0	21	0	21	0	21	0	21				
				PT																

FUNDS AUTHORIZED IN PROGRESS

DIV - Division Category
 HF - State Dollars (Non STI)
 SW - Statewide Category
 EX - Exempt Category
 REG - Regional Category
 TRN - Transition Project

COST AND SCHEDULES ARE PRELIMINARY AND SUBJECT TO SIGNIFICANT CHANGE AS MORE INFORMATION BECOMES AVAILABLE

NCBOT AMENDED STIP JULY - 2020

NON-HIGHWAY PROGRAM

DIVISION	COMMITTED / NON	COUNTY	ROUTE/CITY	ID NUMBER	LOCATION / DESCRIPTION	LENGTH	TOTAL PROJ COST (THOU)	PRIOR YEARS COST (THOU)	FUNDS	TYPE OF WORK / ESTIMATED COST IN THOUSANDS / PROJECT BREAKS										UNFUNDED FUTURE YEARS
										STATE TRANSPORTATION IMPROVEMENT PROGRAM					DEVELOPMENTAL PROGRAM					
										FY 2020	FY 2021	FY 2022	FY 2023	FY 2024	FY 2025	FY 2026	FY 2027	FY 2028	FY 2029	
AVIATION PROJECTS																				
<input checked="" type="checkbox"/>	<input type="checkbox"/>	FORSYTH	SMITH REYNOLDS AIRPORT (INT)	AV-5832	CONSTRUCT NEW TAXILANE.		10751	4551	T		C 6200									
DIV																				
<input checked="" type="checkbox"/>	<input type="checkbox"/>	FORSYTH	SMITH REYNOLDS AIRPORT (INT)	AV-5738	ACQUIRE LAND AND CLEAR TERRAIN OBSTRUCTIONS EAST OF RUNWAY 15-33 TO DRAIN AND GRADE MATERIAL IN PLACE.		2272	363	T		C 1909									
DIV																				
RIGHT-OF-WAY IN PROGRESS BY AIRPORT																				
BICYCLE AND PEDESTRIAN PROJECTS																				
<input type="checkbox"/>	<input type="checkbox"/>	FORSYTH	US 158 / US 421 (SALEM PARKWAY)	EB-6008	LOCKLAND AVENUE TO NC 150 (PETERS CREEK PARKWAY) IN WINSTON-SALEM. CONSTRUCT MULTIUSE PATH.	0.4	2704			TAANY	PE	271								
DIV																				
<input type="checkbox"/>	<input type="checkbox"/>	FORSYTH	SR 1122 (JONESTOWN ROAD)	EB-5920	SR 3153 (HANES MALL BOULEVARD) TO SR 1001 (COUNTRY CLUB ROAD) IN WINSTON-SALEM. CONSTRUCT SIDEWALK.	0.6	500			TAANY	PE	40								
DIV																				
<input type="checkbox"/>	<input type="checkbox"/>	FORSYTH	SR 1348 (ROBINHOOD ROAD)	EB-5955	SPEAKS FARM ROAD TO MUDDY CREEK GREENWAY IN WINSTON-SALEM. CONSTRUCT SIDEWALK.	0.29	606	70		BGANY	R	53								
DIV																				
IN PROGRESS																				
<input type="checkbox"/>	<input type="checkbox"/>	FORSYTH	SR 2648 (OLD WINSTON ROAD)	EB-5957	EXISTING SIDEWALK ACROSS FROM SEVENTH DAY ADVENTIST CHURCH PARKING LOT TO HOPKINS ROAD IN KERNERSVILLE. CONSTRUCT SIDEWALK ON SOUTH SIDE.	0.12	304	36		BGANY	R	29								
DIV																				
IN PROGRESS																				
<input type="checkbox"/>	<input type="checkbox"/>	FORSYTH	SR 1101 (HARPER ROAD)	EB-5960	CONSTRUCT SIDEWALK AND CROSSWALKS WHERE GAPS EXIST BETWEEN JERRY LONG YMCA ON PEACEHAVEN ROAD TO ROUNDABOUT WEST OF FRANK MORGAN ELEMENTARY SCHOOL IN CLEMMONS.	0.8	1251	125		BGANY		C 130								
DIV																				
IN PROGRESS																				
<input type="checkbox"/>	<input type="checkbox"/>	FORSYTH	SR 1101 (HARPER ROAD)	EB-6040	VILLAGE POINT DRIVE TO EAST OF I-40 INTERCHANGE. CONSTRUCT SIDEWALK AND PEDESTRIAN SAFETY FEATURES.		664			BGDA	PE	53								
DIV																				

DIV - Division Category EX - Exempt Category
 HF - State Dollars (Non STI) REG - Regional Category
 SW - Statewide Category TRN - Transition Project

COST AND SCHEDULES ARE PRELIMINARY AND SUBJECT TO SIGNIFICANT CHANGE AS MORE INFORMATION BECOMES AVAILABLE

NCBOT AMENDED STIP JULY - 2020

NON-HIGHWAY PROGRAM

DIVISION COMMITTED / NON	9	COUNTY	ROUTE/CITY	ID NUMBER	LOCATION / DESCRIPTION	LENGTH	TOTAL PROJ COST (THOU)	PRIOR YEARS COST (THOU)	TYPE OF WORK / ESTIMATED COST IN THOUSANDS / PROJECT BREAKS										UNFUNDED FUTURE YEARS		
									STATE TRANSPORTATION IMPROVEMENT PROGRAM					DEVELOPMENTAL PROGRAM							
									FUNDS	FY 2020	FY 2021	FY 2022	FY 2023	FY 2024	FY 2025	FY 2026	FY 2027	FY 2028	FY 2029		
BICYCLE AND PEDESTRIAN PROJECTS																					
<input type="checkbox"/>	<input type="checkbox"/>	FORSYTH	SR 3000 (IDOLS ROAD)	EB-5959	SR 1103 (MIDDLEBROOK DRIVE) TO TANGLEWOOD PARK ROAD IN CLEMMONS. CONSTRUCT SIDEWALK.	0.93	1007	110	BGANY	C	202										
									L	C	50										
									BGDA	C	516										
									L	C	129										
DIV																					
IN PROGRESS																					
<input checked="" type="checkbox"/>	<input type="checkbox"/>	FORSYTH	US 158 / US 421 / NC 150 (SALEM PARKWAY)	EB-5840	GREEN STREET TO THE STROLLWAY IN WINSTON-SALEM. CONSTRUCT MULTIUSE PATH.	0.5	1621		TAANY	C	1297										
									L	C	324										
DIV																					
COORDINATE WITH U-2827B DESIGN-BUILD PROJECT																					
<input checked="" type="checkbox"/>	<input type="checkbox"/>	FORSYTH	NC 67 (SILAS CREEK PARKWAY)	EB-5722	BOLTON STREET TO LOCKLAND AVENUE IN WINSTON-SALEM. CONSTRUCT SIDEWALK ON NORTH SIDE TO CONNECT EXISTING SECTIONS.	1.5	1903	415	BGANY	R	728										
									L	R	182										
									TAANY	C	360										
									L	C	90										
									BGDA	C	102										
									L	C	26										
DIV																					
IN PROGRESS																					
<input type="checkbox"/>	<input type="checkbox"/>	FORSYTH	SR 1992 (SULLIVANTOWN ROAD)	EB-5956	US 311 AT HARLEY DRIVE TO WALKERTOWN HIGH/MIDDLE SCHOOL IN WALKERTOWN. INSTALL BICYCLE AND PEDESTRIAN FACILITIES AND CONSTRUCT SIDEWALK.	0.5	630	70	BGANY	R	8										
									L	R	2										
									BGDA	C	440										
									L	C	110										
DIV																					
IN PROGRESS																					
<input type="checkbox"/>	<input type="checkbox"/>	FORSYTH	SR 4000 (UNIVERSITY PARKWAY)	EB-5953	SR-1686 (SHATTALON DRIVE) TO ROBIN WOOD LANE IN WINSTON-SALEM. CONSTRUCT SIDEWALK.	0.3	730	95	BGDA	C	508										
									L	C	127										
DIV																					
PLANNING / DESIGN / RIGHT-OF-WAY / CONSTRUCTION BY CITY OF WINSTON-SALEM																					
<input checked="" type="checkbox"/>	<input type="checkbox"/>	FORSYTH	BARBARA JANE AVENUE	EB-5810	OLD GREENSBORO ROAD TO WOODROW POWELL DRIVE IN WINSTON-SALEM. CONSTRUCT SIDEWALK.	0.6	286	60	TAANY	C	176										
									L	C	44										
									BGDA	C	5										
									L	C	1										
DIV																					
IN PROGRESS																					
<input type="checkbox"/>	<input type="checkbox"/>	FORSYTH	BERMUDA RUN	EB-5958	TWINS WAY (NEAR INTERSECTION WITH US- 158) WEST TO PEDESTRIAN TUNNEL UNDER I-40 IN BERMUDA RUN. CONSTRUCT PORTION OF BLUE HERON TRAIL.	0.7	2089		BGANY	C	1454										
									L	C	364										
									BGDA	C	217										
									L	C	54										
DIV																					
PLANNING / DESIGN / RIGHT OF WAY / CONSTRUCTION BY TOWN OF BERMUDA RUN																					
<input type="checkbox"/>	<input type="checkbox"/>	FORSYTH	BRUSHY FORK GREENWAY	EB-4020	WATERWORKS ROAD TO REYNOLDS PARK ROAD IN WINSTON-SALEM. PAVED MULTIUSE TRAIL.	2.2	2723	1473	BGANY	C	300	C									
									BGDA	C	700	C									
									L	C	250	C									
TRN																					
COMMITTED / NO <input type="checkbox"/> <input type="checkbox"/>																					
COMMITTED / NO <input type="checkbox"/> <input type="checkbox"/>																					
COMMITTED / NO <input type="checkbox"/> <input type="checkbox"/> TRN																					
A WATERWORKS ROAD TO OLD GREENSBORO ROAD - COMPLETE																					
B OLD GREENSBORO ROAD TO LOWERY STREET - COMPLETE																					
C LOWERY STREET TO REYNOLDS PARK ROAD - RIGHT-OF-WAY IN PROGRESS																					

DIV - Division Category
 HF - State Dollars (Non STI)
 SW - Statewide Category
 EX - Exempt Category
 REG - Regional Category
 TRN - Transition Project

COST AND SCHEDULES ARE PRELIMINARY AND SUBJECT TO
 SIGNIFICANT CHANGE AS MORE INFORMATION BECOMES
 AVAILABLE

NCBOT AMENDED STIP JULY - 2020

NON-HIGHWAY PROGRAM

DIVISION	COMMITTED / NON	COUNTY	ROUTE/CITY	ID NUMBER	LOCATION / DESCRIPTION	LENGTH	TOTAL PROJ COST (THOU)	PRIOR YEARS COST (THOU)	TYPE OF WORK / ESTIMATED COST IN THOUSANDS / PROJECT BREAKS										UNFUNDED FUTURE YEARS		
									STATE TRANSPORTATION IMPROVEMENT PROGRAM					DEVELOPMENTAL PROGRAM							
									FUNDS	FY 2020	FY 2021	FY 2022	FY 2023	FY 2024	FY 2025	FY 2026	FY 2027	FY 2028	FY 2029		
BICYCLE AND PEDESTRIAN PROJECTS																					
<input type="checkbox"/>	<input type="checkbox"/>	FORSYTH	FAIRLAWN DRIVE	EB-5952	NC 67 (REYNOLDA ROAD) TO SR 1528 (SILAS CREEK PKWY) IN WINSTON-SALEM. CONSTRUCT SIDEWALK.	0.37	1088	99	BGANY	R	198										
									L	R	50										
									BGDA			C	593								
									L			C	148								
									IN PROGRESS												
<input type="checkbox"/>	<input type="checkbox"/>	FORSYTH	GRIFFITH ROAD	EB-5954	KIMWELL DRIVE TO BURKE MILL ROAD IN WINSTON-SALEM. CONSTRUCT SIDEWALK.	1.1	1888	226	BGANY			R	34								
									L			R	8								
									BGANY			C	1296								
									L			C	324								
									IN PROGRESS												
<input checked="" type="checkbox"/>	<input type="checkbox"/>	FORSYTH	SALEM CREEK GREENWAY	EB-5812	FORSYTH TECHNICAL COMMUNITY COLLEGE TO EXISTING GREENWAY AT MARKETPLACE MALL IN WINSTON-SALEM. CONSTRUCT GREENWAY.	1.2	1800	150	TAANY	PE	120										
									L	PE	30										
									TAANY				C	1200							
									L				C	300							
									IN PROGRESS												
PUBLIC TRANSPORTATION PROJECTS																					
<input type="checkbox"/>	<input type="checkbox"/>	FORSYTH GUILFORD WATAUGA WILKES YADKIN	COACH AMERICA	TI-6103	INTERCITY BUS - GREENSBORO TO BOONE		12802	9282	5311	O	360	O	360	O	360	O	360				
									L	O	161	O	161	O	359	O	161				
									S	O	359	O	359	O	161	O	359				
									IN PROGRESS												
<input checked="" type="checkbox"/>	<input type="checkbox"/>	FORSYTH SURRY	PIEDMONT AUTHORITY FOR REGIONAL TRANSPORTATION (PART)	TA-6681	PURCHASE EXPANSION FLEET VEHICLE TO EXPAND SERVICE ON PART SURRY EXPRESS #1		513	47	FEDT	A	372										
									L	A	47										
									T	A	47										
									IN PROGRESS												
<input type="checkbox"/>	<input type="checkbox"/>	FORSYTH GUILFORD RANDOLPH	PIEDMONT AUTHORITY FOR REGIONAL TRANSPORTATION	TA-6722	PURCHASE VEHICLES FOR VANPOOL FLEET EXPANSION.		100		T			C	90								
									L			C	10								
									IN PROGRESS												
<input type="checkbox"/>	<input type="checkbox"/>	ALAMANCE FORSYTH GUILFORD	PIEDMONT AUTHORITY FOR REGIONAL TRANS.	TS-5115	SAFETY & SECURITY - MIN. 1% SET ASIDE		39	31	5307	CP	2	CP	2	CP	2	CP	2				
									IN PROGRESS												
<input type="checkbox"/>	<input type="checkbox"/>	FORSYTH	PIEDMONT AUTHORITY FOR REGIONAL TRANS.	TG-6783	ROUTINE CAPITAL, PASSENGER SHELTERS, PASSENGER AMENITIES, SHOP EQUIPMENT, SPARE PARTS		1811	269	5307	CP	155	CP	155	CP	155	CP	39	CP	155	CP	155
									L	CP	39	CP	39	CP	39	CP	155	CP	39	CP	39
									CP	155	CP	147									
									CP	39	CP	37									
									IN PROGRESS												
<input type="checkbox"/>	<input type="checkbox"/>	FORSYTH	PIEDMONT AUTHORITY FOR REGIONAL TRANS.	TO-6150	OPERATING ASSISTANCE		9241	1481	5307	O	485	O	485	O	485	O	485	O	485	O	485
									L	O	485	O	485	O	485	O	485	O	485	O	485
									IN PROGRESS												

DIV - Division Category
 HF - State Dollars (Non STI)
 SW - Statewide Category
 EX - Exempt Category
 REG - Regional Category
 TRN - Transition Project

COST AND SCHEDULES ARE PRELIMINARY AND SUBJECT TO SIGNIFICANT CHANGE AS MORE INFORMATION BECOMES AVAILABLE

NCBOT AMENDED STIP JULY - 2020

NON-HIGHWAY PROGRAM

DIVISION COMMITTED / NON	COUNTY	ROUTE/CITY	ID NUMBER	LOCATION / DESCRIPTION	LENGTH	TOTAL PROJ COST (THOU)	PRIOR YEARS COST (THOU)	TYPE OF WORK / ESTIMATED COST IN THOUSANDS / PROJECT BREAKS										UNFUNDED FUTURE YEARS	
								STATE TRANSPORTATION IMPROVEMENT PROGRAM						DEVELOPMENTAL PROGRAM					
								FUNDS	FY 2020	FY 2021	FY 2022	FY 2023	FY 2024	FY 2025	FY 2026	FY 2027	FY 2028	FY 2029	
PUBLIC TRANSPORTATION PROJECTS																			
<input type="checkbox"/>	<input type="checkbox"/>	FORSYTH GUILFORD	PIEDMONT AUTHORITY FOR REGIONAL TRANS. PT	TA-5134C OPERATING ASSISTANCE		8500	2500	5307	O 500	O 500	O 500	O 500	O 500	O 500					
<input checked="" type="checkbox"/>	<input type="checkbox"/>	FORSYTH	PIEDMONT AUTHORITY FOR REGIONAL TRANSPORTATION (PART) REG	TA-6682 WINSTON-SALEM EXPRESS. PURCHASE ONE EXPANSION 40-FT BUS.															
<input type="checkbox"/>	<input type="checkbox"/>	FORSYTH	WINSTON SALEM TRANSIT PT	TD-5303 FTA SECTION 5339 BUS AND BUS FACILITIES GRANT		8312	2472	5339	CP 620	CP 620	CP 620	CP 620	CP 620	CP 620	CP 620	CP 620	CP 620	CP 620	
<input type="checkbox"/>	<input type="checkbox"/>	FORSYTH	WINSTON SALEM TRANSIT PT	TG-6731		3039	2026	CMAQ	CP 810										
<input type="checkbox"/>	<input type="checkbox"/>	FORSYTH	WINSTON SALEM TRANSIT PT	TG-5241 PREVENTIVE MAINTENANCE		44308	20698	5307	CP 2400	CP 2400	CP 2400	CP 2337	CP 2337	CP 2337	CP 2337	CP 2337	CP 2337	CP 2337	
FUNDS AUTHORIZED IN PROGRESS																			
<input type="checkbox"/>	<input type="checkbox"/>	FORSYTH	WINSTON SALEM TRANSIT PT	TG-5126 OPERATING ASSISTANCE		24622	6412	5307	O 1214	O 1214	O 1214	O 1214	O 1214	O 1214	O 1214	O 1214	O 1214	O 1214	
<input type="checkbox"/>	<input type="checkbox"/>	FORSYTH	WINSTON SALEM TRANSIT PT	TM-5309 FTA SECTION 5307 WINSTON-SALEM URBANIZED AREA SET ASIDE FOR JOB ACCESS REVERSE COMMUTE (JARC) PROJECTS		1100	440	5316	O 55	O 55	O 55	O 55	O 55	O 55	O 55	O 55	O 55	O 55	
<input type="checkbox"/>	<input type="checkbox"/>	FORSYTH	WINSTON SALEM TRANSIT PT	TO-5126 OPERATING ASSISTANCE		27328	21526	5307	O 967	O 967	O 967								
FUNDS AUTHORIZED IN PROGRESS																			
<input type="checkbox"/>	<input type="checkbox"/>	FORSYTH	WINSTON SALEM TRANSIT PT	TP-5105 PLANNING ASSISTANCE - 5303		1581	963	5303	CP 83	CP 83	CP 83	CP 83	CP 83	CP 83	CP 83	CP 83	CP 83	CP 83	
FUNDS AUTHORIZED IN PROGRESS																			
<input type="checkbox"/>	<input type="checkbox"/>	FORSYTH	WINSTON SALEM TRANSIT PT	TQ-6702 FTA SECTION 5310 WINSTON-SALEM ALLOCATION SET ASIDE FOR COMPET GRANT TO ELIGIBLE AGENCIES TO ASSIST IN MEETING THE TRANSPORTATION NEEDS OF LOW INCOME, DISABLED AND ELDERLY POPULATIONS		4337	1702	5310	O 332	O 355	O 355	O 355	O 355	O 355	O 355	O 355	O 355	O 355	
<input type="checkbox"/>	<input type="checkbox"/>	FORSYTH	WINSTON SALEM TRANSIT PT	TQ-6782 FTA SECTION 5310 WINSTON-SALEM ALLOCATION SET ASIDE FOR COMPETE GRANT TO ELIGIBLE AGENCIES TO ASSIST IN MEETING THE NEEDS OF LOW INCOME, DISABLED, AND ELDERLY POPULATIONS		6065	2481	5310	O 358	O 358	O 358	O 358	O 358	O 358	O 358	O 358	O 358	O 358	
<input type="checkbox"/>	<input type="checkbox"/>	FORSYTH	WINSTON SALEM TRANSIT PT	TS-5120 SAFETY & SECURITY - MIN. 1% SET ASIDE		578	312	5307	CP 41	CP 41	CP 33	CP 33	CP 33	CP 33	CP 33	CP 33	CP 33	CP 33	

DIV - Division Category EX - Exempt Category
 HF - State Dollars (Non STI) REG - Regional Category
 SW - Statewide Category TRN - Transition Project

COST AND SCHEDULES ARE PRELIMINARY AND SUBJECT TO
 SIGNIFICANT CHANGE AS MORE INFORMATION BECOMES
 AVAILABLE

NCBOT AMENDED STIP JULY - 2020

NON-HIGHWAY PROGRAM

DIVISION COMMITTED / NON	COUNTY	ROUTE/CITY	ID NUMBER	LOCATION / DESCRIPTION	LENGTH	TOTAL PROJ COST (THOU)	PRIOR YEARS COST (THOU)	TYPE OF WORK / ESTIMATED COST IN THOUSANDS / PROJECT BREAKS										UNFUNDED FUTURE YEARS	
								STATE TRANSPORTATION IMPROVEMENT PROGRAM											DEVELOPMENTAL PROGRAM
								FUNDS	FY 2020	FY 2021	FY 2022	FY 2023	FY 2024	FY 2025	FY 2026	FY 2027	FY 2028	FY 2029	
AVIATION PROJECTS																			
<input checked="" type="checkbox"/>	ROWAN	ROWAN COUNTY AIRPORT (RUQ)	AV-5820	ACQUIRE RIGHT OF WAY FOR AIRCRAFT APRON / HELIPAD.		400		T		R	400								
DIV																			
BICYCLE AND PEDESTRIAN PROJECTS																			
<input type="checkbox"/>	CABARRUS ROWAN	VARIOUS	U-5545	CABARRUS ROWAN MPO TRANSPORTATION ALTERNATIVES (TA) PROGRAM.		2304		TADA			C 90	C 250	C 250	C 250	C 250	C 250	C 250		
L																			
C 23 C 63 C 63 C 63																			
DIV																			
<input type="checkbox"/>	ROWAN	GRANTS CREEK GREENWAY	EB-5619	KELSEY SCOTT PARK TO CATAWBA COLLEGE IN SALISBURY. CONSTRUCT MULTIUSE PATH.		1527	702	TADA	C 660	B									
L																			
C 165 B																			
DIV																			
COMMITTED / NO <input type="checkbox"/> DIV A VICINITY OF FORESTDALE DRIVE TO CATAWBA COLLEGE IN SALISBURY. CONSTRUCT LOW-WATER BRIDGE GREENWAY CONNECTION. - UNDER CONSTRUCTION																			
COMMITTED / NO <input type="checkbox"/> DIV B KELSEY SCOTT PARK TO VICINITY OF FORESTDALE DRIVE IN SALISBURY. CONSTRUCT MULTIUSE PATH. - RIGHT OF WAY IN PROGRESS																			
PLANNING / DESIGN / RIGHT OF WAY / CONSTRUCTION BY CITY OF SALISBURY																			
<input type="checkbox"/>	ROWAN	SR 2739 (NORTH MAIN STREET)	EB-5921	12TH STREET TO 22ND STREET IN KANNAPOLIS. CONSTRUCT SIDEWALK.	1	2800		TAANY				PE 360							
L																			
PE 90																			
TAANY																			
R 360																			
L																			
R 90																			
TAANY																			
C 1520																			
L																			
C 380																			
DIV																			
COORDINATE WITH U-6062																			
<input checked="" type="checkbox"/>	ROWAN	THIRD STREET GREENWAY	EB-5861	3RD STREET TO YADKIN RIVER IN SPENCER. CONSTRUCT ALTERNATE ROUTE, INCLUDING SPUR FROM GRANTS CREEK.	3.1	4472		TAANY	C 3578										
L																			
C 894																			
DIV																			
PUBLIC TRANSPORTATION PROJECTS																			
<input type="checkbox"/>	ROWAN	CITY OF SALISBURY	TA-5182	EXPANSION VEHICLE (ADA PARATRANSIT, ADMINISTRATION)		2800	800	5339	CP 320	CP 320	CP 320	CP 320	CP 320	CP 320					
L																			
CP 80 CP 80 CP 80 CP 80 CP 80																			
PT																			
FUNDS AUTHORIZED IN PROGRESS																			
<input type="checkbox"/>	ROWAN	CITY OF SALISBURY	TA-5181	REPLACEMENT BUSES		15189	6954	5307	CP 1464	CP 1464	CP 1464	CP 1464	CP 1464						
L																			
CP 183 CP 183 CP 183 CP 183 CP 183																			
S																			
PT																			
FUNDS AUTHORIZED IN PROGRESS																			
<input type="checkbox"/>	ROWAN	CITY OF SALISBURY	TD-5302	PREVENTIVE MAINTENANCE FOR BUS AND BUS FACILITY, FACILITY IMPROVEMENTS AND REPAIRS, AUTOMATIC BUS WASHER, SHOP EQUIPMENT, FUELING SYSTEM, SECURITY GATE UPGRADE,		2835	810	5339	CP 324	CP 324	CP 324	CP 324	CP 324	CP 324					
L																			
CP 81 CP 81 CP 81 CP 81 CP 81																			
PT																			
<input type="checkbox"/>	ROWAN	CITY OF SALISBURY	TG-5260	ROUTINE CAPITAL - ADA SERVICES		1038	334	5307	CP 70	CP 70	CP 70	CP 70	CP 70	CP 70	CP 70	CP 70	CP 70	CP 70	CP 70
L																			
CP 18 CP 18 CP 18 CP 18 CP 18 CP 18 CP 18 CP 18																			
PT																			
FUNDS AUTHORIZED IN PROGRESS																			
<input type="checkbox"/>	ROWAN	CITY OF SALISBURY	TG-5233	BUS STOP SHELTERS, BENCHES, SHOP EQUIPMENT, SPARE PARTS, ENGINES, FAREBOX, SERVICE VEHICLES, ETC.		2240	1120	5307	CP 224	CP 224	CP 224	CP 224							
L																			
CP 56 CP 56 CP 56 CP 56																			
PT																			
FUNDS AUTHORIZED IN PROGRESS																			
<input type="checkbox"/>	ROWAN	CITY OF SALISBURY	TG-5232	PREVENTIVE MAINTENANCE - BUS, FACILITIES		5004	1668	5307	CP 334	CP 334	CP 334	CP 334	CP 334	CP 334	CP 334	CP 334	CP 334	CP 334	CP 334
L																			
CP 83 CP 83 CP 83 CP 83 CP 83 CP 83 CP 83 CP 83																			
PT																			
FUNDS AUTHORIZED IN PROGRESS																			

DIV - Division Category EX - Exempt Category
 HF - State Dollars (Non STI) REG - Regional Category
 SW - Statewide Category TRN - Transition Project

COST AND SCHEDULES ARE PRELIMINARY AND SUBJECT TO SIGNIFICANT CHANGE AS MORE INFORMATION BECOMES AVAILABLE

NCBOT AMENDED STIP JULY - 2020

NON-HIGHWAY PROGRAM

DIVISION COMMITTED / NON	COUNTY	ROUTE/CITY	ID NUMBER	LOCATION / DESCRIPTION	LENGTH	TOTAL PROJ COST (THOU)	PRIOR YEARS COST (THOU)	TYPE OF WORK / ESTIMATED COST IN THOUSANDS / PROJECT BREAKS										UNFUNDED FUTURE YEARS						
								STATE TRANSPORTATION IMPROVEMENT PROGRAM										DEVELOPMENTAL PROGRAM				UNFUNDED FUTURE YEARS		
								FUNDS	FY 2020	FY 2021	FY 2022	FY 2023	FY 2024	FY 2025	FY 2026	FY 2027	FY 2028	FY 2029						
PUBLIC TRANSPORTATION PROJECTS																								
<input type="checkbox"/>	<input type="checkbox"/>	ROWAN	CITY OF SALISBURY	TG-6179	AVL SYSTEM	2240	840	5339	CP	224	CP	224	CP	224	CP	224	CP	224						
				PT				L	CP	56	CP	56	CP	56	CP	56	CP	56						
FUNDS AUTHORIZED IN PROGRESS																								
<input type="checkbox"/>	<input type="checkbox"/>	ROWAN	CITY OF SALISBURY	TO-5201	OPERATING ASSISTANCE	4475	3571	CMAQ																
				PT				SMAP	O	226	O	226	O	226	O	226								
FUNDS AUTHORIZED IN PROGRESS																								
<input type="checkbox"/>	<input type="checkbox"/>	ROWAN	CITY OF SALISBURY	TO-5139	OPERATING - FREE FARE	504	168	CMAQ	O	34	O	34	O	34	O	34	O	34	O	34	O	34	O	34
				PT				L	O	8	O	8	O	8	O	8	O	8	O	8	O	8	O	8
FUNDS AUTHORIZED IN PROGRESS																								
<input type="checkbox"/>	<input type="checkbox"/>	ROWAN	CITY OF SALISBURY	TO-5135	OPERATING	5770	2210	5307	O	285	O	285	O	285	O	285	O	285	O	285	O	285	O	285
				PT				L	O	160	O	160	O	160	O	160	O	160	O	160	O	160	O	160
FUNDS AUTHORIZED IN PROGRESS																								
<input type="checkbox"/>	<input type="checkbox"/>	ROWAN	CITY OF SALISBURY	TP-5150	PLANNING ASSISTANCE - 5303	314	144	5303	PL	30	PL	30	PL	30	PL	30	PL	30						
				PT				L	PL	4	PL	4	PL	4	PL	4	PL	4						
FUNDS AUTHORIZED IN PROGRESS																								
<input type="checkbox"/>	<input type="checkbox"/>	ROWAN	CITY OF SALISBURY	TS-5133	SAFETY & SECURITY MIN. 1% SET ASIDE	56	28	5307	CP	7	CP	7	CP	7	CP	7								
				PT																				
FUNDS AUTHORIZED IN PROGRESS																								
<input type="checkbox"/>	<input type="checkbox"/>	CABARRUS ROWAN	RIDER TRANSIT / CONCORD	TG-5103A	ROUTINE CAPITAL - BUS STOP SHELTERS, BENCHES, SHOP EQUIPMENT, SPARE PARTS, ENGINES, FAREBOX, SERVICE VEHICLES, ETC	7243	4743	5307	CP	500	CP	500	CP	500	CP	500								
				PT				L	CP	125	CP	125	CP	125	CP	125								
FUNDS AUTHORIZED IN PROGRESS																								
<input type="checkbox"/>	<input type="checkbox"/>	CABARRUS ROWAN	RIDER TRANSIT / CONCORD	TG-5103B	ROUTINE CAPITAL - ADA SERVICES	3446	1883	5307	O	300	O	300	O	300	O	350								
				PT				L	O	75	O	75	O	75	O	88								
FUNDS AUTHORIZED IN PROGRESS																								
<input type="checkbox"/>	<input type="checkbox"/>	CABARRUS ROWAN	RIDER TRANSIT / CONCORD	TG-5103C	PREVENTIVE MAINTENANCE	14975	8225	5307	O	1200	O	1400	O	1400	O	1400								
				PT				L	O	300	O	350	O	350	O	350								
FUNDS AUTHORIZED IN PROGRESS																								
<input type="checkbox"/>	<input type="checkbox"/>	ROWAN	ROWAN COUNTY	TK-6160	ADMINISTRATION	2555	1827	5311	O	146	O	146	O	146	O	146								
				PT				5311																
								L	O	27	O	27	O	27	O	27								
								S	O	9	O	9	O	9	O	9								
FUNDS AUTHORIZED IN PROGRESS																								
FREIGHT RAIL PROJECTS																								
<input type="checkbox"/>	<input type="checkbox"/>	ROWAN	NORFOLK SOUTHERN	P-5726	NS MAINLINE IN ROWAN COUNTY. CONSTRUCT TRACK IMPROVEMENTS, SECOND PLATFORM, PEDESTRIAN UNDERPASS, SITEWORK, RETAINING WALL AND SIGNAL EQUIPMENT.	8769	2338	T			C	269	C	2691	C	2691								
				REG				O			C	780												

RIGHT-OF-WAY IN PROGRESS; "O" FUNDING REFLECTS PARTICIPATION BY NORFOLK SOUTHERN CORPORATION

DIV - Division Category	EX - Exempt Category
HF - State Dollars (Non STI)	REG - Regional Category
SW - Statewide Category	TRN - Transition Project



**STATE TRANSPORTATION
IMPROVEMENT PROGRAM**

Division 10

10

Anson
Cabarrus
Mecklenburg
Stanly
Union

NCBOT AMENDED STIP JULY - 2020

HIGHWAY PROGRAM

DIVISION 10

COMMITTED / NON

TOTAL PRIOR PROJ YEARS COST COST FUNDS

TYPE OF WORK / ESTIMATED COST IN THOUSANDS / PROJECT BREAKS

STATE TRANSPORTATION IMPROVEMENT PROGRAM					
FY 2020	FY 2021	FY 2022	FY 2023	FY 2024	FY 2025

DEVELOPMENTAL PROGRAM			
FY 2026	FY 2027	FY 2028	FY 2029

UNFUNDED FUTURE YEARS

MITIGATION PROJECTS

<input type="checkbox"/>	<input type="checkbox"/>	ANSON CABARRUS MECKLENBURG STANLY UNION	VARIOUS	EE-4910	ECOSYSTEM ENHANCEMENT PROGRAM FOR DIVISION 10 PROJECT MITIGATION.	30304	30304												
--------------------------	--------------------------	-----------------------------------------------------	---------	---------	-------------------------------------------------------------------	-------	-------	--	--	--	--	--	--	--	--	--	--	--	--

IN PROGRESS

HIGHWAY SAFETY PROJECTS

<input type="checkbox"/>	<input type="checkbox"/>	ANSON CABARRUS MECKLENBURG STANLY UNION	VARIOUS	W-5810	SAFETY IMPROVEMENTS AT VARIOUS LOCATIONS IN DIVISION 10.	2100													
--------------------------	--------------------------	-----------------------------------------------------	---------	--------	----------------------------------------------------------	------	--	--	--	--	--	--	--	--	--	--	--	--	--

HSIP	R	30	DIV	R	30	DIV	R	30	DIV										
HSIP	C	180	DIV	C	180	DIV	C	180	DIV										
HSIP	R	30	RE	R	30	RE	R	30	RE										
HSIP	C	180	RE	C	180	RE	C	180	RE										
HSIP	R	40	SW	R	40	SW	R	40	SW										
HSIP	C	240	SW	C	240	SW	C	240	SW										

COMMITTED / NO DIV DIV SAFETY IMPROVEMENTS AT VARIOUS LOCATIONS.
 COMMITTED / NO REG REG SAFETY IMPROVEMENTS AT VARIOUS LOCATIONS.
 COMMITTED / NO SW SW SAFETY IMPROVEMENTS AT VARIOUS LOCATIONS.

<input type="checkbox"/>	<input type="checkbox"/>	ANSON CABARRUS MECKLENBURG STANLY UNION	VARIOUS	W-5710	SAFETY IMPROVEMENTS AT VARIOUS LOCATIONS IN DIVISION 10.	27019	15485												
--------------------------	--------------------------	-----------------------------------------------------	---------	--------	----------------------------------------------------------	-------	-------	--	--	--	--	--	--	--	--	--	--	--	--

HSIP	R	40	SW																
HSIP	C	240	SW																
HSIP	R	30	RE																
HSIP	C	180	RE																
HSIP	R	30	DIV																
HSIP	C	180	DIV																
HSIP										C	650	X							
BGDA										C	3842	X							
L										C	960	X							
HSIP				C	850	Y													
BGDA				C	1385	Y													
S(M)				C	346	Y													
BGDA	PE	156	Z																
S(M)	PE	39	Z																
BGDA	R	28	Z																
S(M)	R	7	Z																
HSIP										C	671	Z							
BGDA										C	1486	Z							
S(M)										C	214	Z							
L										C	200	Z							

COMMITTED / NO DIV DIV SAFETY IMPROVEMENTS AT VARIOUS LOCATIONS.
 COMMITTED / NO REG REG SAFETY IMPROVEMENTS AT VARIOUS LOCATIONS.
 COMMITTED / NO SW SW SAFETY IMPROVEMENTS AT VARIOUS LOCATIONS.
 COMMITTED / NO DIV X SR 2108 (SUNSET BOULEVARD), SR 2025 (MIRANDA ROAD) AND SR 2040 (LAWING ROAD) NEAR CHARLOTTE. SAFETY IMPROVEMENTS.
 COMMITTED / NO REG Y CONSTRUCT IMPROVEMENTS AT SR 1315 (NEW TOWN ROAD) AND SR 1008 (WAXHAW-INDIAN TRAIL ROAD) INTERSECTION
 COMMITTED / NO REG Z INTERSECTION OF NC 200, NC 522, SR 1007 (SOUTH ROCKY RIVER ROAD), AND SR 1146 (PARKWOOD SCHOOL ROAD). CONSTRUCT 5-APPROACH ROUNDABOUT.

STATE MATCH FOR SEGMENTS Y & Z ARE SPOT SAFETY FUNDS. ADDITIONAL FUNDING FOR PRELIMINARY ENGINEERING AND RIGHT-OF-WAY TO COVER ANTICIPATED EXPENDITURES.

<input type="checkbox"/>	<input type="checkbox"/>	ANSON CABARRUS MECKLENBURG STANLY UNION	VARIOUS	W-5210	DIVISION 10 RUMBLE STRIPS, GUARDRAIL, SAFETY AND LIGHTING IMPROVEMENTS AT SELECTED LOCATIONS.	12515	12515												
--------------------------	--------------------------	-----------------------------------------------------	---------	--------	-----------------------------------------------------------------------------------------------	-------	-------	--	--	--	--	--	--	--	--	--	--	--	--

COMMITTED / NO DIV DIV DIVISION 10 RUMBLE STRIPS, GUARDRAIL, SAFETY AND LIGHTING IMPROVEMENTS AT SELECTED LOCATIONS IN DIVISION CATEGORY.
 COMMITTED / NO REG REG DIVISION 10 RUMBLE STRIPS, GUARDRAIL, SAFETY AND LIGHTING IMPROVEMENTS AT SELECTED LOCATIONS IN REGIONAL CATEGORY.
 COMMITTED / NO SW SW DIVISION 10 RUMBLE STRIPS, GUARDRAIL, SAFETY AND LIGHTING IMPROVEMENTS AT SELECTED LOCATIONS IN STATEWIDE CATEGORY.

DIVISION PURCHASE ORDER CONTRACT (DPOC) - IN PROGRESS

DIV - Division Category EX - Exempt Category
 HF - State Dollars (Non STI) REG - Regional Category
 SW - Statewide Category TRN - Transition Project

COST AND SCHEDULES ARE PRELIMINARY AND SUBJECT TO SIGNIFICANT CHANGE AS MORE INFORMATION BECOMES AVAILABLE

NCBOT AMENDED STIP JULY - 2020

HIGHWAY PROGRAM

DIVISION 10

COMMITTED / NON

TOTAL PRIOR PROJ YEARS COST COST (THOU) (THOU) FUNDS

TYPE OF WORK / ESTIMATED COST IN THOUSANDS / PROJECT BREAKS

STATE TRANSPORTATION IMPROVEMENT PROGRAM											
FY 2020	FY 2021	FY 2022	FY 2023	FY 2024	FY 2025						

DEVELOPMENTAL PROGRAM							
FY 2026	FY 2027	FY 2028	FY 2029				

UNFUNDED FUTURE YEARS

URBAN PROJECTS

COUNTY	ROUTE/CITY	ID NUMBER	LOCATION / DESCRIPTION	LENGTH	TOTAL PROJ COST (THOU)	PRIOR YEARS COST (THOU)	FUNDS	FY 2020	FY 2021	FY 2022	FY 2023	FY 2024	FY 2025	FY 2026	FY 2027	FY 2028	FY 2029	UNFUNDED FUTURE YEARS		
<input type="checkbox"/>	<input type="checkbox"/>	CABARRUS	SR 1394 (POPLAR TENT ROAD)	U-3415	SR 1445 (DERITA ROAD) TO US 29/601 BYPASS. WIDEN TO MULTI-LANES.	6.1	70182 2732													
									R	400	A									
									RB	343	A	RB	343	A	RB	343	A	RB	343	A
									U	600	A									
														C	400	A	C	400	A	
														CB	1287	A	CB	1287	A	

COMMITTED / NO DIV A EAST OF I-85 TO GEORGE LILES PARKWAY
 COMMITTED / NO B GEORGE LILES PARKWAY TO US 29/601

BUILD NC BOND FUNDING - SECTION A: \$4M FOR RIGHT-OF-WAY, PAYBACK FY 2021-2035; \$15M FOR CONSTRUCTION, PAYBACK FY 2024-2038

<input type="checkbox"/>	<input type="checkbox"/>	CABARRUS	SR 1445 (DERITA ROAD)	U-4910	SR 2894 (CONCORD MILLS BOULEVARD) TO SR 1394 (POPLAR TENT ROAD) IN CONCORD. WIDEN TO 4-LANES DIVIDED.	2.6	23417 23417												

COMMITTED / NO DIV A SR 2894 (CONCORD MILLS BOULEVARD) TO AVIATION BOULEVARD. WIDEN TO 4-LANES DIVIDED. - UNDER CONSTRUCTION
 COMMITTED / NO TRN B AVIATION BOULEVARD TO SR 1394 (POPLAR TENT ROAD). WIDEN TO 4-LANES DIVIDED. - UNDER CONSTRUCTION

SEGMENTS A AND B LET TOGETHER

<input type="checkbox"/>	<input type="checkbox"/>	CABARRUS	VARIOUS	U-6098	EXTEND LEFT TURN LANE AT NC 73 AND SR 1430. CONSTRUCT RIGHT AND LEFT TURN AT ACCESS ROAD ON NC 73. CONSTRUCT ROUNDABOUT AT SR 1620 AND SR 1621 (BARR ROAD). CONSTRUCT 200 FEET SB ON-RAMP RIGHT TURN LANE AT I-85 AND EXTEND STORAGE TO NB OFF RAMP	1700	850	T		C	850								

ECONOMIC DEVELOPMENT PROJECT - UNDER CONSTRUCTION

<input type="checkbox"/>	<input type="checkbox"/>	CABARRUS ROWAN	VARIOUS	U-5614	STBG-DA IN THE CABARRUS-ROWAN METROPOLITAN PLANNING ORGANIZATION (MPO) AREA.	51989		BGDA	C	10091	C	3500	C	3500	C	3500	C	3500	C	3500
								L	C	2523	C	875	C	875	C	875	C	875	C	875

<input checked="" type="checkbox"/>	<input type="checkbox"/>	CABARRUS MECKLENBURG	SR 2467 (MALLARD CREEK ROAD)/ SR 1445 (DERITA ROAD)	U-6032	I-485 TO CONCORD MILLS BOULEVARD (SR 2894). WIDEN TO MULTI-LANES.	0.9	29450 1050	T		R	1450	R	1450						
										U	500								
														C	8333	C	8333	C	8334

<input type="checkbox"/>	<input type="checkbox"/>	CABARRUS ROWAN	SR 2739 (NORTH MAIN STREET / SOUTH MAIN STREET)	U-6062	SR 2000 (JACKSON PARK ROAD) / NORTH LOOP ROAD IN KANNAPOLIS TO SR 1211 (KIMBALL ROAD) IN CHINA GROVE. UPGRADE ROADWAY INCORPORATING BICYCLE LANES AND SIDEWALKS.	4.3	48460 750	T						RB	1030	RB	1030		
														R	1200	R	1200		
														U	634	U	633		

COORDINATE WITH EB-5921; BUILD NC BOND FUNDING: \$12M FOR RIGHT-OF-WAY, PAYBACK 2024-2038; \$18M FOR CONSTRUCTION, PAYBACK 2027-2041

<input checked="" type="checkbox"/>	<input type="checkbox"/>	CABARRUS	SR 2894 (CONCORD MILLS BOULEVARD)	U-5806	INTERSECTION OF SR 2894 (CONCORD MILLS BOULEVARD) AND ENTRANCE #1 - KINGS GRANT PAVILION. CONSTRUCT 2-LANE GRADE SEPARATED DIRECTIONAL LEFT FLYOVER.	13096	13096												
-------------------------------------	--------------------------	----------	-----------------------------------	--------	------------------------------------------------------------------------------------------------------------------------------------------------------	-------	-------	--	--	--	--	--	--	--	--	--	--	--	--

UNDER CONSTRUCTION. \$1,500,000 PROVIDED BY CITY OF CONCORD

<input type="checkbox"/>	<input type="checkbox"/>	CABARRUS	CONCORD	U-5522	CONCORD TRAFFIC MANAGEMENT SYSTEM	1000	1000												

UNDER CONSTRUCTION - FY 2012 TRANSPORTATION, COMMUNITY, AND SYSTEM PRESERVATION PROGRAM (TCSP) GRANT

DIV - Division Category	EX - Exempt Category
HF - State Dollars (Non STI)	REG - Regional Category
SW - Statewide Category	TRN - Transition Project

NCBOT AMENDED STIP JULY - 2020

HIGHWAY PROGRAM

DIVISION COMMITTED / NON	COUNTY	ROUTE/CITY	ID NUMBER	LOCATION / DESCRIPTION	LENGTH	TOTAL PROJ COST (THOU)	PRIOR YEARS COST (THOU)	TYPE OF WORK / ESTIMATED COST IN THOUSANDS / PROJECT BREAKS										UNFUNDED FUTURE YEARS										
								STATE TRANSPORTATION IMPROVEMENT PROGRAM					DEVELOPMENTAL PROGRAM					UNFUNDED FUTURE YEARS										
								FUNDS	FY 2020	FY 2021	FY 2022	FY 2023	FY 2024	FY 2025	FY 2026	FY 2027	FY 2028	FY 2029										
URBAN PROJECTS																												
<input type="checkbox"/>	<input checked="" type="checkbox"/>	CABARRUS MECKLENBURG	POPLAR TENT ROAD	U-6029	DERITA ROAD TO NC 73. WIDEN TO FOUR-LANES.	4.2	59640	6540	T															R	6375			
																								U	1000			
																								C	43600			
DIV																												
BRIDGE PROJECTS																												
<input type="checkbox"/>	<input type="checkbox"/>	CABARRUS	US 29 US 601	B-5808	REPLACE BRIDGE 120057 AND BRIDGE 120059 OVER IRISH BUFFALO CREEK.		5455	100	NHPB	R	255																	
									NHPB			C	2550		C	2550												
REG																												
RIGHT-OF-WAY IN PROGRESS																												
<input type="checkbox"/>	<input type="checkbox"/>	CABARRUS	US 29/US 601	B-5136	REPLACE BRIDGE 120066 AND BRIDGE 120069 OVER SOUTHERN RAILROAD.		19519	19519																				
REG																												
UNDER CONSTRUCTION																												
<input type="checkbox"/>	<input type="checkbox"/>	CABARRUS	US 29	B-5123	REPLACE BRIDGE 120014 AND BRIDGE 120019 OVER ROCKY RIVER AND ACCESS ROAD.		10000	10000																				
HF																												
UNDER CONSTRUCTION																												
<input type="checkbox"/>	<input type="checkbox"/>	CABARRUS	NC 24 NC 27	B-5810	BRIDGE 22 OVER ROCKY RIVER ON NC 24 AND NC 27		8125		T			PE	52		PE	52		PE	52		PE	52		PE	52			
									T			CB	343		CB	343		CB	343		CB	343		CB	343			
									T			C	1100		C	1100												
REG																												
RIGHT OF WAY IN PROGRESS. BUILD NC BOND FUNDING \$4M FOR CONSTRUCTION PAYBACK 2021 - 2035; \$602,000 FOR PRELIMINARY ENGINEERING, PAYBACK 2021 - 2035.																												
<input type="checkbox"/>	<input type="checkbox"/>	CABARRUS	NC 49	B-5548	REPLACE BRIDGE 120103 OVER DUTCH BUFFALO CREEK.		3790	3790																				
SW																												
UNDER CONSTRUCTION																												
<input type="checkbox"/>	<input type="checkbox"/>	CABARRUS	NC 73	B-5813	BRIDGE 132 OVER DUTCH BUFFALO CREEK ON NC 73		5415		T			PE	26		PE	26		PE	26		PE	26		PE	26			
									T			CB	215		CB	215		CB	215		CB	215		CB	215			
									T			C	900		C	900												
REG																												
RIGHT OF WAY IN PROGRESS. BUILD NC BOND FUNDING \$2.5M FOR CONSTRUCTION PAYBACK 2021 - 2035; \$302,000 FOR PRELIMINARY ENGINEERING, PAYBACK 2021 - 2035.																												
<input type="checkbox"/>	<input type="checkbox"/>	CABARRUS	SR 1132 (MIAMI CHURCH ROAD)	B-5375	REPLACE BRIDGE 120137 OVER DUTCH BUFFALO CREEK.		960	360	BGOFF			C	600															
DIV																												
RIGHT-OF-WAY IN PROGRESS																												
<input type="checkbox"/>	<input type="checkbox"/>	CABARRUS	SR 1157 (WILSHIRE AVENUE)	B-4973	REPLACE BRIDGE 120271 OVER IRISH BUFFALO CREEK.		2600	2600																				
DIV																												
UNDER CONSTRUCTION																												
<input type="checkbox"/>	<input type="checkbox"/>	CABARRUS	SR 2443 (CROWELL ROAD)	B-5793	REPLACE BRIDGE 120201 OVER LITTLE BUFFALO CREEK.		950	950																				
DIV																												
UNDER CONSTRUCTION																												
<input type="checkbox"/>	<input type="checkbox"/>	CABARRUS	SR 2000 (BRANTLEY ROAD)	B-5804	REPLACE BRIDGE 120056 OVER LAKE FISHER.		3052	3052																				
HF																												
UNDER CONSTRUCTION - WORK TO BE DONE UNDER I-3802 A CONTRACT																												

DIV - Division Category EX - Exempt Category
 HF - State Dollars (Non STI) REG - Regional Category
 SW - Statewide Category TRN - Transition Project

COST AND SCHEDULES ARE PRELIMINARY AND SUBJECT TO SIGNIFICANT CHANGE AS MORE INFORMATION BECOMES AVAILABLE

NCBOT AMENDED STIP JULY - 2020

HIGHWAY PROGRAM

DIVISION 10

COMMITTED / NON

TOTAL PROJ COST (THOU) PRIORITY YEARS COST (THOU) FUNDS

TYPE OF WORK / ESTIMATED COST IN THOUSANDS / PROJECT BREAKS

STATE TRANSPORTATION IMPROVEMENT PROGRAM

DEVELOPMENTAL PROGRAM

UNFUNDED

FUTURE YEARS

COUNTY	ROUTE/CITY	ID NUMBER	LOCATION / DESCRIPTION	LENGTH	TOTAL PROJ COST (THOU)	PRIORITY YEARS COST (THOU)	FUNDS	FY 2020	FY 2021	FY 2022	FY 2023	FY 2024	FY 2025	FY 2026	FY 2027	FY 2028	FY 2029	FUTURE YEARS
--------	------------	-----------	------------------------	--------	------------------------	----------------------------	-------	---------	---------	---------	---------	---------	---------	---------	---------	---------	---------	--------------

CONGESTION MITIGATION PROJECTS

<input type="checkbox"/>	<input type="checkbox"/>	CABARRUS	VARIOUS	C-4918	INTERSECTION IMPROVEMENTS AND ADDITIONAL TURN LANES AT SELECTED LOCATIONS IN CONCORD.	2628	2628											
				EX														

COMMITTED / NO EX A SR 1394 (POPLAR TENT ROAD) - INTERSECTION IMPROVEMENTS - UNDER CONSTRUCTION
 COMMITTED / NO EX B NC 3 - ADDITIONAL TURN LANES - UNDER CONSTRUCTION

<input type="checkbox"/>	<input type="checkbox"/>	CABARRUS	VARIOUS	C-5603	PROJECTS TO IMPROVE CONGESTION AND AIR QUALITY IN THE CABARRUS-ROWAN MPO.	2618	1590											

EX

IN PROGRESS

<input type="checkbox"/>	<input type="checkbox"/>	CABARRUS	VARIOUS	C-4916	CONSTRUCT SIDEWALKS AT SELECTED LOCATIONS IN KANNAPOLIS.	2355	2355											
				EX														

COMMITTED / NO EX A HUDSON STREET TO SOUTH CANNON BOULEVARD - UNDER CONSTRUCTION
 COMMITTED / NO EX B FUNDS TRANSFERRED TO C-4918B
 COMMITTED / NO EX C WINDSOR DRIVE TO ROGERS LAKE ROAD - UNDER CONSTRUCTION

PLANNING / DESIGN / RIGHT-OF-WAY / CONSTRUCTION BY CITY OF KANNAPOLIS

<input type="checkbox"/>	<input type="checkbox"/>	CABARRUS	CONCORD	C-5557	CITY OF CONCORD'S NE SUBSET SIDEWALKS. INSTALL SIDEWALKS AT VARIOUS LOCATIONS.	424	424											
				EX														

UNDER CONSTRUCTION

<input type="checkbox"/>	<input type="checkbox"/>	CABARRUS	KANNAPOLIS	C-5161	IRISH BUFFALO CREEK GREENWAY IN KANNAPOLIS. CONSTRUCT GREENWAY.	2167	2167											
				EX														

UNDER CONSTRUCTION

INTERSTATE PROJECTS

<input type="checkbox"/>	<input type="checkbox"/>	MECKLENBURG	I-77	I-5768	SOUTH CAROLINA LINE TO SR 1577 (WEST TYVOLA ROAD). PAVEMENT REHABILITATION.	4.8	10951	10951										
				SW														

UNDER CONSTRUCTION

<input checked="" type="checkbox"/>	<input type="checkbox"/>	MECKLENBURG	I-77	I-5714	SR 2136 (GILEAD ROAD) INTERCHANGE. UPGRADE EXISTING INTERCHANGE.	13600	13600											
				SW														

UNDER CONSTRUCTION

<input type="checkbox"/>	<input type="checkbox"/>	MECKLENBURG	I-77	I-3311	I-277 (BROOKSHIRE FREEWAY) IN CHARLOTTE TO SR 5544 (WEST CATAWBA AVENUE - EXIT 28). ADDITIONAL LANES.	17.4	155839	108739										

COMMITTED / NO A I-85 TO NORTH OF I-485 (CHARLOTTE OUTER LOOP) - COMPLETE
 COMMITTED / NO AA NC 73 (SAM FURR ROAD), WEST OF I-77 TO EAST OF I-77; SR 2136 (GILEAD ROAD), WEST OF I-77 TO EAST OF I-77 - COMPLETE
 COMMITTED / NO B I-485 (CHARLOTTE OUTER LOOP) TO SR 5544 (WEST CATAWBA AVENUE) EXIT 28.
 COMMITTED / NO C I-277 TO NORTH OF I-85. CONSTRUCT HIGH OCCUPANCY TOLL (HOT) LANES AND CONVERT EXISTING HIGH OCCUPANCY VEHICLE (HOV) LANES TO HOT LANES. I-277 (BROOKSHIRE FREEWAY), I-77 TO NORTH BREVARD STREET. CONSTRUCT HOT LANES. - UNDER CONSTRUCTION WITH PROJECT I-5405
 COMMITTED / NO D I-485 (CHARLOTTE OUTER LOOP) TO SR 2136 (GILEAD ROAD) - COMPLETE
 COMMITTED / NO E NORTH OF I-277/NC 16 (BROOKSHIRE FREEWAY) TO NORTH OF I-85. WORK TO BE ACCOMPLISHED IN I-3311 C.

PLANNING/DESIGN IN PROGRESS - FUNDING FOR I-3311 C INCLUDED IN I-5405

<input type="checkbox"/>	<input type="checkbox"/>	IREDELL	I-77	I-5992	MILE MARKER 11 TO MILE MARKER 20 AND MILE MARKER 24.5 TO MILE MARKER 37. REHABILITATE PAVEMENT.	21.5	25600	25600										
		MECKLENBURG		SW														

UNDER CONSTRUCTION

DIV - Division Category EX - Exempt Category
 HF - State Dollars (Non STI) REG - Regional Category
 SW - Statewide Category TRN - Transition Project

NCBOT AMENDED STIP JULY - 2020

HIGHWAY PROGRAM

DIVISION 10

COMMITTED / NON

TOTAL PROJ COST (THOU) PRIORITY YEARS COST (THOU) FUNDS

TYPE OF WORK / ESTIMATED COST IN THOUSANDS / PROJECT BREAKS

STATE TRANSPORTATION IMPROVEMENT PROGRAM											
FY 2020	FY 2021	FY 2022	FY 2023	FY 2024	FY 2025						

DEVELOPMENTAL PROGRAM			
FY 2026	FY 2027	FY 2028	FY 2029

UNFUNDED FUTURE YEARS

INTERSTATE PROJECTS

COUNTY	ROUTE/CITY	ID NUMBER	LOCATION / DESCRIPTION	LENGTH	TOTAL PROJ COST (THOU)	PRIORITY YEARS COST (THOU)	FUNDS	FY 2020	FY 2021	FY 2022	FY 2023	FY 2024	FY 2025	FY 2026	FY 2027	FY 2028	FY 2029	UNFUNDED FUTURE YEARS	
<input type="checkbox"/>	<input type="checkbox"/>	MECKLENBURG	I-77 / US 21	I-5825 SW	SR 1577 (TYVOLA ROAD) TO WEST MOREHEAD STREET (MILE MARKER 5.3 TO MILE MARKER 9.8). PAVEMENT AND STRUCTURE REHABILITATION.	4.5	15090	15090											
UNDER CONSTRUCTION																			
<input type="checkbox"/>	<input checked="" type="checkbox"/>	MECKLENBURG	I-77	I-6056 REG	US 21/SR 2108 (SUNSET ROAD) INTERCHANGE. IMPROVE INTERCHANGE.		40085	10	NHP									R 1110	R 9990
									NHP										U 3650
									NHP										C 21675
<input checked="" type="checkbox"/>	<input type="checkbox"/>	MECKLENBURG	I-85	I-5826 SW	CONCRETE PAVEMENT JOINT AT US 29/NC 49 CONNECTOR TO CONCRETE PAVEMENT JOINT NORTH OF NC 73. PAVEMENT PRESERVATION, STRUCTURE PRESERVATION, MARKERS, AND MARKINGS.	13.9	8489	510	NHPIM	C	4733								
									NHPIM	CG	172	CG	172	CG	172	CG	172	CG	172
									S(M)	C	333	C	333						CG 344
I-5860 REMOVED AND COMBINED WITH I-5826. GARVEE BOND FUNDING - \$2M FOR CONSTRUCTION, PAYBACK FY 2020-2034																			
<input type="checkbox"/>	<input type="checkbox"/>	MECKLENBURG	I-85	I-5770 SW	CONCRETE PAVEMENT JOINT 0.3 MILES SOUTH OF NC 16 TO CONCRETE PAVEMENT JOINT SOUTH OF SR 1601 (MOORES CHAPEL ROAD). PAVEMENT AND BRIDGE REHABILITATION.	5	15680	15680											
PROJECT COMBINED WITH I-5796 - UNDER CONSTRUCTION																			
<input type="checkbox"/>	<input checked="" type="checkbox"/>	MECKLENBURG	I-85	I-6053 REG	SR 2480 (SUGAR CREEK ROAD) INTERCHANGE. IMPROVE INTERCHANGE		20510	10	NHP										R 2500
									NHP										U 500
									NHP										C 15000
<input type="checkbox"/>	<input type="checkbox"/>	MECKLENBURG	I-85	I-5796 SW	0.1 MILE NORTH OF SR 5901 (BILLY GRAHAM PKWY) TO 0.3 MILE SOUTH OF NC 16 AT MILE MARKER 35.93. PAVEMENT REHABILITATION.	3.2	525	525											
TO BE LET WITH I-5770 - UNDER CONSTRUCTION																			
<input type="checkbox"/>	<input type="checkbox"/>	MECKLENBURG	I-85	I-5905 SW	0.2 MILE WEST OF NC 16 (BROOKSHIRE BOULEVARD) TO CONCRETE PAVEMENT JOINT AT US 29/NC 49 CONNECTOR. PAVEMENT REHABILITATION.	5.9	20010	10	NHPIM	C	6585	C	6586						
									BGDA	C	2731	C	2732						
									S(M)	C	683	C	683						
COMBINED WITH I-5906.																			
<input checked="" type="checkbox"/>	<input type="checkbox"/>	MECKLENBURG	I-85	I-6016 SW	I-485 INTERCHANGE WEST OF CHARLOTTE. IMPROVE INTERCHANGE.		4300		NHP										R 1700
									NHP										U 500
									NHP										C 2100
<input type="checkbox"/>	<input type="checkbox"/>	MECKLENBURG	I-85	I-6013 SW	NC 24 (W.T. HARRIS BOULEVARD) INTERCHANGE. IMPROVE INTERCHANGE.		16900		NHP										R 5000
									NHP										U 700
									NHP						C	3733	C	3733	C 3734
<input type="checkbox"/>	<input type="checkbox"/>	MECKLENBURG	I-85	I-5837 SW	GASTON COUNTY LINE TO 0.7 MILES NORTH OF GASTON COUNTY LINE. INCLUDES RAMPS FROM GASTON COUNTY LINE TO GLENWOOD AVENUE. PAVEMENT REHABILITATION.	0.7	1860	60	NHPIM					C	900	C	900		
<input type="checkbox"/>	<input checked="" type="checkbox"/>	MECKLENBURG	I-85	I-6020 SW	NC 16 (BROOKSHIRE BOULEVARD) INTERCHANGE. IMPROVE INTERCHANGE.		27300		NHP										R 2500
									NHP										U 2000
									NHP										C 15300

DIV - Division Category EX - Exempt Category
 HF - State Dollars (Non STI) REG - Regional Category
 SW - Statewide Category TRN - Transition Project

COST AND SCHEDULES ARE PRELIMINARY AND SUBJECT TO SIGNIFICANT CHANGE AS MORE INFORMATION BECOMES AVAILABLE

NCBOT AMENDED STIP JULY - 2020

HIGHWAY PROGRAM

DIVISION 10

COMMITTED / NON

TOTAL PROJ COST (THOU) PRIORITY YEARS COST (THOU) FUNDS

TYPE OF WORK / ESTIMATED COST IN THOUSANDS / PROJECT BREAKS

STATE TRANSPORTATION IMPROVEMENT PROGRAM

DEVELOPMENTAL PROGRAM

UNFUNDED

FUTURE YEARS

Table header with columns: COUNTY, ROUTE/CITY, ID NUMBER, LOCATION / DESCRIPTION, LENGTH, TOTAL PROJ COST, PRIORITY YEARS COST, FUNDS, FY 2020, FY 2021, FY 2022, FY 2023, FY 2024, FY 2025, FY 2026, FY 2027, FY 2028, FY 2029, UNFUNDED FUTURE YEARS.

INTERSTATE PROJECTS

Row 1: MECKLENBURG I-85 I-5838 REHABILITATE BRIDGES 590203 (I-85 NB) AND 590204 (I-85 SB) OVER SEABOARD COASTLINE RAILROAD.

Row 2: MECKLENBURG I-85 I-6012 I-485 INTERCHANGE NORTHEAST OF CHARLOTTE. IMPROVE INTERCHANGE.

Row 3: MECKLENBURG I-85 I-6017 SR 2472 (MALLARD CREEK CHURCH ROAD) INTERCHANGE. IMPROVE INTERCHANGE.

Row 4: MECKLENBURG I-277 (BROOKSHIRE FRWY) I-5746 I-77 TO EAST 10TH STREET. RESURFACING AND BRIDGE REHABILITATION.

COMMITTED / NO [x] [] SW A I-77 TO EAST STONEWALL STREET. BRIDGE REHABILITATION. - UNDER CONSTRUCTION
COMMITTED / NO [x] [] SW B EAST STONEWALL STREET TO EAST 10TH STREET. BRIDGE REHABILITATION. - UNDER CONSTRUCTION
COMMITTED / NO [x] [] SW C I-77 TO EAST 10TH STREET. RESURFACE ROADWAY AND REHABILITATE BRIDGES FROM JOHNSON STREET TO EAST 10TH STREET.
COMMITTED / NO [] [] D

Row 5: MECKLENBURG I-277 I-6022 KENILWORTH AVENUE TO GRAHAM STREET. UPGRADE INTERCHANGES.

COMMITTED / NO [] [x] SW A KENILWORTH AVENUE TO NORTH DAVIDSON STREET AND US 74 (INDEPENDENCE BOULEVARD) FROM I-277 TO PECAN AVENUE. UPGRADE INTERCHANGES.
COMMITTED / NO [] [] B NORTH DAVIDSON STREET TO GRAHAM STREET. UPGRADE INTERCHANGES.

COORDINATE WITH U-6013

Row 6: MECKLENBURG I-485 I-5798 I-85 TO ROCKY RIVER ROAD. PAVEMENT REHABILITATION.

UNDER CONSTRUCTION

Row 7: MECKLENBURG I-485 I-5904 BLAIR ROAD TO IDLEWILD ROAD. PAVEMENT REHABILITATION.

GARVEE BOND FUNDING - \$6,049,190M FOR CONSTRUCTION, PAYBACK FY 2020-2034

Row 8: MECKLENBURG I-485 I-5902 SR 1786 TO NC 27. BRIDGE REHABILITATION.

Row 9: MECKLENBURG I-485 I-5973 NC 16 (BROOKSHIRE BOULEVARD) INTERCHANGE. CONSTRUCT INTERCHANGE IMPROVEMENTS.

BUILD NC BOND FUNDING: \$5M FOR CONSTRUCTION, PAYBACK FY 2021-2035

Row 10: MECKLENBURG I-485 I-5861 PAVEMENT AND BRIDGE REHABILITATION AT OAKDALE ROAD INTERCHANGE AT MILEMARKER 17.2.

Row 11: MECKLENBURG I-485 I-5828 I-77 TO NC 49. PAVEMENT REHABILITATION.

Row 12: MECKLENBURG I-485 I-5507 I-485, I-77 SOUTH OF CHARLOTTE TO US 74 (INDEPENDENCE BOULEVARD). ADD ONE EXPRESS LANE IN EACH DIRECTION.

UNDER CONSTRUCTION. DESIGN-BUILD PROJECT

DIV - Division Category EX - Exempt Category
HF - State Dollars (Non STI) REG - Regional Category
SW - Statewide Category TRN - Transition Project

COST AND SCHEDULES ARE PRELIMINARY AND SUBJECT TO SIGNIFICANT CHANGE AS MORE INFORMATION BECOMES AVAILABLE

NCBOT AMENDED STIP JULY - 2020

HIGHWAY PROGRAM

DIVISION 10

TYPE OF WORK / ESTIMATED COST IN THOUSANDS / PROJECT BREAKS

Main project table with columns: COMMITTED / NON, COUNTY, ROUTE/CITY, ID NUMBER, LOCATION / DESCRIPTION, LENGTH, TOTAL PROJ COST (THOU), PRIOR YEARS COST (THOU), FUNDS, STATE TRANSPORTATION IMPROVEMENT PROGRAM, DEVELOPMENTAL PROGRAM, UNFUNDED FUTURE YEARS.

- COMMITTED / NO [] [] A WEST OF I-77 SOUTH TO US 29-74 - COMPLETE
COMMITTED / NO [] [] BA NORTH OF US 29/US 74 (WILKINSON BOULEVARD) TO NORTH OF I-85 - COMPLETE
COMMITTED / NO [] [] BB NORTH OF I-85 TO NORTH OF NC 27 - COMPLETE
COMMITTED / NO [] [] C NORTH OF NC 27 (MOUNT HOLLY ROAD) TO EAST OF SR 2042 (OAKDALE ROAD) - COMPLETE
COMMITTED / NO [] [] D EAST OF SR 2042 (OAKDALE ROAD) TO EAST OF NC 115 (OLD STATESVILLE ROAD) - COMPLETE
COMMITTED / NO [] [] TRN E EAST OF NC 115 (OLD STATESVILLE ROAD) TO I-85 NORTH - COMPLETE
COMMITTED / NO [] [] TRN EA ITS FOR R-2248 E - UNDER CONSTRUCTION
COMMITTED / NO [] [] EB EDINMEADOW DRIVE NEPA STUDY
COMMITTED / NO [] [] F I-485, WEST OF I-77 TO ARROWOOD ROAD-BROWN GRIER ROAD - COMPLETE
COMMITTED / NO [] [] TRN G I-485 INTERCHANGE WITH SR 2042 (OAKDALE ROAD) - UNDER CONSTRUCTION
COMMITTED / NO [] [] H I-485 INTERCHANGE WITH SR 1148 (GARRISON ROAD) - COMPLETE

GARVEE BOND FUNDING: \$50M FOR CONSTRUCTION, PAYBACK FY 2010-2021

Table for Garvee Bond Funding project (R-5721) with columns for project breakdown and funding details.

- COMMITTED / NO [] [] REG A NC 16 TO VANCE ROAD EXTENSION/BEATTIES FORD ROAD.
COMMITTED / NO [] [] REG B VANCE ROAD EXTENSION/BEATTIES FORD ROAD TO SR 5544 (WEST CATAWBA AVENUE).

COORDINATE WITH U-5765. BUILD NC BOND FUNDING - SEGMENT A: \$15M FOR RIGHT-OF-WAY, PAYBACK FY 2021-2035; SEGMENT B: \$24M FOR RIGHT-OF-WAY, PAYBACK, FY 2021-2035

DIV - Division Category EX - Exempt Category
HF - State Dollars (Non STI) REG - Regional Category
SW - Statewide Category TRN - Transition Project

COST AND SCHEDULES ARE PRELIMINARY AND SUBJECT TO SIGNIFICANT CHANGE AS MORE INFORMATION BECOMES AVAILABLE

NCBOT AMENDED STIP JULY - 2020

HIGHWAY PROGRAM

DIVISION	COMMITTED / NON	COUNTY	ROUTE/CITY	ID NUMBER	LOCATION / DESCRIPTION	LENGTH	TOTAL PROJ COST (THOU)	PRIOR YEARS COST (THOU)	TYPE OF WORK / ESTIMATED COST IN THOUSANDS / PROJECT BREAKS										UNFUNDED FUTURE YEARS	
									STATE TRANSPORTATION IMPROVEMENT PROGRAM					DEVELOPMENTAL PROGRAM						
									FUNDS	FY 2020	FY 2021	FY 2022	FY 2023	FY 2024	FY 2025	FY 2026	FY 2027	FY 2028	FY 2029	
URBAN PROJECTS																				
<input type="checkbox"/>	<input type="checkbox"/>	MECKLENBURG	US 521 (LANCASTER HIGHWAY/ JOHNSTON ROAD)	U-6109	SOUTH CAROLINA STATE LINE TO SR 4979 (BALLANTYNE COMMONS PARKWAY). WIDEN TO MULTILANES.	2.95	50030	10												
BUILD NC BOND FUNDING - \$7M FOR RIGHT-OF-WAY, PAYBACK FY 2024-2038; \$15M FOR CONSTRUCTION, PAYBACK FY 2026-2040																				
<input checked="" type="checkbox"/>	<input type="checkbox"/>	MECKLENBURG	NC 16 (BROOKSHIRE BOULEVARD)	U-5955	I-85 TO IDAHO DRIVE. ADD WESTBOUND THROUGH LANE ON NC 16 BETWEEN A POINT WEST OF IDAHO DRIVE AND I-85. IMPROVE I-85 NORTHBOUND RAMP TO EASTBOUND NC 16.		10595	1095												
<input checked="" type="checkbox"/>	<input type="checkbox"/>	MECKLENBURG	NC 51 (MATTHEWS TOWNSHIP PARKWAY)	U-5763	SR 3356 (SARDIS ROAD) TO SR 1010 (EAST JOHN STREET/ MONROE ROAD). WIDEN EXISTING ROADWAY.	0.7	38200	1000												
<input checked="" type="checkbox"/>	<input type="checkbox"/>	MECKLENBURG	NC 51	U-5007	MATTHEWS TOWNSHIP PARKWAY TO SR 3128 (LAWYERS ROAD). WIDEN TO MULTI-LANES.	4	43850	600												
<input checked="" type="checkbox"/>	<input type="checkbox"/>	MECKLENBURG	NC 73 (SAM FURR ROAD)	U-5765	SR 5544 (WEST CATAWBA AVENUE) TO SR 2316 (NORTHCROSS DRIVE). WIDEN EXISTING ROADWAY.	1.1	62065	510												
COORDINATE WITH R-5721. BUILD NC BOND FUNDING - \$15M FOR RIGHT-OF-WAY, PAYBACK FY 2020-2034; \$12M FOR CONSTRUCTION, PAYBACK FY 2023-2038																				
<input type="checkbox"/>	<input type="checkbox"/>	MECKLENBURG	NC 160	U-5766	SOUTH CAROLINA LINE TO I-485. WIDEN TO MULTI-LANES.	6.8	145900	3000												
<input checked="" type="checkbox"/>	<input type="checkbox"/>	MECKLENBURG	SR 1009 (MONROE ROAD)	U-5805	INTERSECTION OF SR 1009 (MONROE ROAD) AND RAMA ROAD/IDLEWILD ROAD. CONSTRUCT INTERSECTION IMPROVEMENTS.		3910	510												
<input type="checkbox"/>	<input checked="" type="checkbox"/>	MECKLENBURG	SR 1441 (CAROWINDS BOULEVARD EXTENSION)	U-6168	NC 49 (SOUTH TRYON STREET TO NC 160 (STEELE CREEK ROAD). CONSTRUCT TWO LANE DIVIDED ROADWAY ON NEW LOCATION.	1.6	19210	10												

COMMITTED / NO REG A SOUTH CAROLINA LINE TO NC 49 (SOUTH TRYON ROAD). WIDEN TO MULTI-LANES.
 COMMITTED / NO REG B NC 49 (SOUTH TRYON ROAD) TO I-485. WIDEN TO MULTI-LANES.

DIV - Division Category EX - Exempt Category
 HF - State Dollars (Non STI) REG - Regional Category
 SW - Statewide Category TRN - Transition Project

NCBOT AMENDED STIP JULY - 2020

HIGHWAY PROGRAM

DIVISION 10

COMMITTED / NON

TOTAL PROJ COST (THOU) PRIORITY YEARS COST (THOU) FUNDS

TYPE OF WORK / ESTIMATED COST IN THOUSANDS / PROJECT BREAKS

STATE TRANSPORTATION IMPROVEMENT PROGRAM

DEVELOPMENTAL PROGRAM

UNFUNDED

COUNTY	ROUTE/CITY	ID NUMBER	LOCATION / DESCRIPTION	LENGTH	TOTAL PROJ COST (THOU)	PRIORITY YEARS COST (THOU)	FUNDS	FY 2020	FY 2021	FY 2022	FY 2023	FY 2024	FY 2025	FY 2026	FY 2027	FY 2028	FY 2029	FUTURE YEARS
--------	------------	-----------	------------------------	--------	------------------------	----------------------------	-------	---------	---------	---------	---------	---------	---------	---------	---------	---------	---------	--------------

URBAN PROJECTS

<input checked="" type="checkbox"/>	<input type="checkbox"/>	MECKLENBURG	SR 2467 (MALLARD CREEK ROAD)	U-6028	SR 2472 (MALLARD CREEK CHURCH ROAD) TO BREEZEWOOD DRIVE. WIDEN TO FOUR-LANES.	1.5	24730	2340	T		R	2000		R	2000				
									T		U	250		U	250				
									T					C	1900				
									T					CB	686				
														CB	686		CB	686	

DIV

BUILD NC BOND FUNDING - \$8M FOR CONSTRUCTION, PAYBACK FY 2025-2039

<input type="checkbox"/>	<input type="checkbox"/>	MECKLENBURG	SR 3448 (SOUTH TRADE STREET)	U-5804	FULLWOOD LANE TO WEDDINGTON ROAD. WIDEN TO FOUR-LANES.	0.5	4038	2223	T	CB	242	B	CB	121	B	CB	121	B	CB	121	B	CB	121	B	CB	121	B	CB	121	B	CB	484	B
--------------------------	--------------------------	-------------	------------------------------	--------	--------------------------------------------------------	-----	------	------	---	----	-----	---	----	-----	---	----	-----	---	----	-----	---	----	-----	---	----	-----	---	----	-----	---	----	-----	---

COMMITTED / NO
 COMMITTED / NO DIV

A FULLWOOD LANE TO FOUR MILE CREEK. WIDEN TO FOUR-LANES. - UNDER CONSTRUCTION BY TOWN OF MATTHEWS USING TOWN FUNDS.
 B FOUR MILE CREEK TO WEDDINGTON ROAD. WIDEN TO FOUR-LANES. - RIGHT-OF-WAY IN PROGRESS.

UNDER CONSTRUCTION. BUILD NC BOND FUNDING: \$1.399M FOR CONSTRUCTION, PAYBACK FY 2019-2033

<input type="checkbox"/>	<input checked="" type="checkbox"/>	MECKLENBURG	NEW ROUTE	U-6166	SR 3168 (SAM NEWELL ROAD) TO SR 5215 (NORTHEAST PARKWAY). CONSTRUCT MULTI-LANES ON NEW LOCATION.	0.5	7210	10	T																							R	650		R	650
									T																							U	500			
									T																									C	5400	

DIV

<input type="checkbox"/>	<input type="checkbox"/>	MECKLENBURG	NEW ROUTE	U-4713	SR 3457 (CAMPUS RIDGE ROAD) TO SR 3448 (PLEASANT PLAINS ROAD) IN MATTHEWS. CONSTRUCT TWO LANE ROADWAY ON NEW LOCATION.	1.1	16759	5399	T	PE	58	A	PE	58	A	PE	58	A	PE	58	A	PE	58	A	PE	58	A	PE	58	A	PE	58	A	PE	290	A
									T	R	80	A	R	1520	A																					
									T	RB	86	A	RB	86	A	RB	86	A	RB	86	A	RB	86	A	RB	86	A	RB	86	A	RB	86	A	RB	86	A
									T	U	500	A																								
									T						C	2550	A	C	2550	A																
									L						C	2000	A																			

COMMITTED / NO DIV
 COMMITTED / NO TRN

A SR 3448 (PLEASANT PLAINS ROAD) TO SR 1009 (JOHN STREET)
 B SR 1009 (JOHN STREET) TO SR 3457 (CAMPUS RIDGE ROAD) - COMPLETE

BUILD NC BOND FUNDING - SEGMENT A: \$679,000 FOR PRELIMINARY ENGINEERING, PAYBACK 2020-2034; \$1M FOR RIGHT-OF-WAY, PAYBACK FY 2020-2034

<input type="checkbox"/>	<input type="checkbox"/>	IREDELL MECKLENBURG UNION	VARIOUS	U-4950	CHARLOTTE REGIONAL TRANSPORTATION PLANNING ORGANIZATION (CRTPO) PLANNING (PL) SUPPLEMENT.		14063		BGDA	PL	607	PL	1843	PL	1100	PL	1100	PL	1100	PL	1100	PL	1100	PL	1100	PL	1100	PL	1100	PL	1100	PL	1100	PL	1100		
									L	PL	152	PL	461	PL	275	PL	275	PL	275	PL	275	PL	275	PL	275	PL	275	PL	275	PL	275	PL	275	PL	275		

DIV

FORMERLY U-9999C - IN PROGRESS

<input type="checkbox"/>	<input type="checkbox"/>	IREDELL MECKLENBURG UNION	VARIOUS	U-4744	STBG-DA IN CHARLOTTE REGIONAL TRANSPORTATION PLANNING ORGANIZATION (CRTPO).		102199		BGDA	C	0	C		C		C		C	1798	C	9161	C	17700	C	17700	C	17700	C	17700	C	17700	C	17700	C	17700		
									L	C	0	C		C		C		C	450	C	2290	C	4425	C	4425	C	4425	C	4425	C	4425	C	4425	C	4425		

DIV

<input type="checkbox"/>	<input checked="" type="checkbox"/>	MECKLENBURG	SR 4979 (BALLANTYNE COMMONS PARKWAY)	U-6030	ANNALEXA LANE TO WILLIAMS POND LANE. WIDEN TO FOUR-LANES.	2	35075	3540	T																									R	1758		R	5277
									T																									U	800			
									T																											C	23700	

DIV

<input checked="" type="checkbox"/>	<input type="checkbox"/>	MECKLENBURG	NC 16 (BROOKSHIRE BOULEVARD)	U-6084	NC 16 (BROOKSHIRE BOULEVARD) AT SR 2004 (MOUNT HOLLY HUNTERSVILLE ROAD). CONSTRUCT INTERSECTION IMPROVEMENTS.		8098	6135	T	C	1963																										
-------------------------------------	--------------------------	-------------	------------------------------	--------	---------------------------------------------------------------------------------------------------------------	--	------	------	---	---	------	--	--	--	--	--	--	--	--	--	--	--	--	--	--	--	--	--	--	--	--	--	--	--	--	--	--

REG

ECONOMIC DEVELOPMENT PROJECT

<input checked="" type="checkbox"/>	<input type="checkbox"/>	MECKLENBURG	NC 27 (FREEDOM DRIVE)	U-5957	SR 1644 (TODDVILLE ROAD) TO SR 1600 (MOORES CHAPEL ROAD). WIDEN TO 4-LANES.	1.3	19020	1920	T			R	1900		R	1900																					
									T			U	500																								
									T								C	4300	C	4300	C	4200															

REG

DIV - Division Category EX - Exempt Category
 HF - State Dollars (Non STI) REG - Regional Category
 SW - Statewide Category TRN - Transition Project

COST AND SCHEDULES ARE PRELIMINARY AND SUBJECT TO SIGNIFICANT CHANGE AS MORE INFORMATION BECOMES AVAILABLE

NCBOT AMENDED STIP JULY - 2020

HIGHWAY PROGRAM

DIVISION 10

COMMITTED / NON

TOTAL PRIOR PROJ YEARS COST COST (THOU) (THOU)

TYPE OF WORK / ESTIMATED COST IN THOUSANDS / PROJECT BREAKS

STATE TRANSPORTATION IMPROVEMENT PROGRAM

DEVELOPMENTAL PROGRAM

UNFUNDED FUTURE YEARS

DIVISION	COUNTY	ROUTE/CITY	ID NUMBER	LOCATION / DESCRIPTION	LENGTH	TOTAL PROJ COST (THOU)	PRIOR YEARS COST (THOU)	FUNDS	FY 2020	FY 2021	FY 2022	FY 2023	FY 2024	FY 2025	FY 2026	FY 2027	FY 2028	FY 2029	UNFUNDED FUTURE YEARS
----------	--------	------------	-----------	------------------------	--------	------------------------	-------------------------	-------	---------	---------	---------	---------	---------	---------	---------	---------	---------	---------	-----------------------

URBAN PROJECTS

<input type="checkbox"/>	<input type="checkbox"/>	MECKLENBURG	CHARLOTTE	U-5107 TRN	CONSTRUCT TRANSPORTATION IMPROVEMENTS AT THE MARION DIEHL CENTER (QUEENS UNIVERSITY) IN CHARLOTTE.	628	628												
--------------------------	--------------------------	-------------	-----------	------------	----------------------------------------------------------------------------------------------------	-----	-----	--	--	--	--	--	--	--	--	--	--	--	--

UNDER CONSTRUCTION

<input checked="" type="checkbox"/>	<input type="checkbox"/>	MECKLENBURG	CHARLOTTE	U-5803	SR 2940 (EASTWAY DRIVE) AND SHAMROCK DRIVE. CONSTRUCT INTERSECTION IMPROVEMENTS.	15140	705														
								T		R	1200		R	1200							
								L		R	600										
								T					C	300		C	300				
								T					CB	429		CB	429		CB	429	
								L					C	2200		C	2200				
																CB	429		CB	429	
																			CB	429	
																				CB	3432

LOCAL CONTRIBUTION OF \$5M BY CITY OF CHARLOTTE FOR RIGHT-OF-WAY AND CONSTRUCTION - CITY PAYING 100% OF PRELIMINARY ENGINEERING AND UTILITIES; BUILD NC BOND FUNDING: \$5M FOR CONSTRUCTION, PAYBACK FY 2023-2037

<input checked="" type="checkbox"/>	<input type="checkbox"/>	MECKLENBURG	NC 49 & BACK CREEK CHURCH ROAD	U-5768	NC 49, JOHN KIRK DRIVE TO I-485. WIDEN EXISTING ROADWAY. REALIGN BACK CREEK CHURCH ROAD ON NEW LOCATION TO THE NC 49 AND MALLARD CREEK CHURCH ROAD INTERSECTION. CLOSE EXISTING AT GRADE RAIL CROSSING AT NC 49 AND BACK CREEK CHURCH ROAD.	2.1	107305	2000														
								T		R	6500		R	6500								
								T		RB	944		RB	944		RB	944		RB	944		
								L		R	1200											
								T		U	900		U	900								
								L		M	925											
								T							C	4525		C	4525			
								T							CB	2488		CB	2488			
								L							C	12300						
																				RB	5664	
																					CB	22392

REG

LOCAL FUNDING PROVIDED BY THE CITY OF CHARLOTTE; BUILD NC BOND FUNDING - \$11M FOR RIGHT-OF-WAY, PAYBACK FY 2021-2035; \$29M FOR CONSTRUCTION, PAYBACK FY 2024-2038

<input type="checkbox"/>	<input type="checkbox"/>	MECKLENBURG	CORNELIUS	U-6105	SR 2415 (BAILEY ROAD), POOLE PLACE DRIVE TO US 21 (STATESVILLE ROAD). CONSTRUCT ROADWAY ON NEW LOCATION.	7186	490												
								BGANY		R	756								
								BGDA		R	276								
								L		R	1032								
								BGANY					C	2244					
								L					C	2388					

DIV

\$3M IN BGANY USED AS PART OF FUND SWAP

<input type="checkbox"/>	<input type="checkbox"/>	MECKLENBURG	CORNELIUS	U-5873	INTERSECTION OF NC 115 AND POTTS STREET. CONSTRUCT IMPROVEMENTS.	7116	1900												
								BA	PE	100									
								BA	R	1700									
								CMAQ			C	2733							
								S(M)			C	683							

EX

RIGHT-OF-WAY IN PROGRESS. STBG-DA FUNDS ARE EXEMPT SINCE THEY ARE BEING USED ON AN ELIGIBLE REGIONAL IMPACT PROJECT. ADDITIONAL FUNDING FOR PRELIMINARY ENGINEERING AND RIGHT-OF-WAY TO COVER ANTICIPATED EXPENDITURES. PROJECT PART OF I-77 PPSL FUND SWAP.

<input type="checkbox"/>	<input type="checkbox"/>	MECKLENBURG	CORNELIUS	U-5906	SR 2195 (TORRENCE CHAPEL ROAD) AND SR 5544 (WEST CATAWBA AVENUE). INTERSECTION IMPROVEMENTS.	16844	3001												
								BA	PE	849									
								BA	R	1153									
								CMAQ			C	9473							
								BA			C	2368							

DIV

RIGHT-OF-WAY IN PROGRESS. ADDITIONAL FUNDING FOR PRELIMINARY ENGINEERING AND RIGHT-OF-WAY TO COVER ANTICIPATED EXPENDITURES. \$8.644M IN STBG-DA AND \$829K IN BA SWITCHED FOR CMAQ AS PART OF I-77 PPSL FUND SWAP.

<input type="checkbox"/>	<input type="checkbox"/>	MECKLENBURG	DAVIDSON	U-6092	DAVIDSON-CONCORD ROAD AT ROBERT WALKER DRIVE. CONSTRUCT ROUNDABOUT.	1658	150												
								CMAQ	PE	120									
								L	PE	30									
								CMAQ			R	120							
								L			R	30							
								CMAQ						C	966				
								L						C	242				

DIV

ADDITIONAL FUNDING FOR PRELIMINARY ENGINEERING TO COVER ANTICIPATED EXPENDITURES. \$1.206M IN STBG-DA SWITCHED FOR CMAQ AS PART OF I-77 PPSL FUND SWAP.

DIV - Division Category
 HF - State Dollars (Non STI)
 SW - Statewide Category
 EX - Exempt Category
 REG - Regional Category
 TRN - Transition Project

NCBOT AMENDED STIP JULY - 2020

HIGHWAY PROGRAM

DIVISION 10

COMMITTED / NON

TOTAL PROJ COST (THOU) PRIORITY YEARS COST (THOU) FUNDS

TYPE OF WORK / ESTIMATED COST IN THOUSANDS / PROJECT BREAKS

STATE TRANSPORTATION IMPROVEMENT PROGRAM									
FY 2020	FY 2021	FY 2022	FY 2023	FY 2024	FY 2025				

DEVELOPMENTAL PROGRAM			
FY 2026	FY 2027	FY 2028	FY 2029

UNFUNDED FUTURE YEARS

URBAN PROJECTS

<input checked="" type="checkbox"/>	<input type="checkbox"/>	MECKLENBURG	NC 160 (STEELE CREEK ROAD)	U-5762	INTERSECTION OF NC 160 (STEELE CREEK ROAD) AND SR 1106 (HAMILTON ROAD). INTERSECTION IMPROVEMENTS.	1921	1921												
				REG															

UNDER CONSTRUCTION

BRIDGE PROJECTS

<input type="checkbox"/>	<input type="checkbox"/>	MECKLENBURG	NC 49	B-5984	REPLACE BRIDGE 590088 OVER SOUTHERN RAILROAD.	7185	110												
				REG															

NHPB			R	354															
NHPB			U	354															
NHPB							C	6367											

<input type="checkbox"/>	<input type="checkbox"/>	MECKLENBURG	NC 160	B-5983	REPLACE BRIDGE 590054 OVER SOUTHERN RAILROAD.	6382	110												
				REG															

NHPB			R	336															
NHPB			U	336															
NHPB							C	5600											

<input type="checkbox"/>	<input type="checkbox"/>	MECKLENBURG	SR 1138 WESTBOUND	B-5990	REPLACE BRIDGE 590001 OVER SUGAR CREEK.	3585	110												
				DIV															

T			R	174															
T			U	174															
T							C	3127											

<input type="checkbox"/>	<input type="checkbox"/>	MECKLENBURG	BARRINGER DRIVE	B-5242	REPLACE BRIDGE 590376 OVER IRWIN CREEK IN CHARLOTTE.	1811	1811												
				DIV															

UNDER CONSTRUCTION - PROJECT ADMINISTERED BY CITY OF CHARLOTTE - MUNICIPAL BRIDGE

<input type="checkbox"/>	<input type="checkbox"/>	MECKLENBURG	US 29 (SOUTH AND NORTHBOUND LANES)	B-4779	REPLACE BRIDGE 590147 (SBL) AND BRIDGE 590140 (NBL) OVER MALLARD CREEK.	6738	6738												
				REG															

UNDER CONSTRUCTION

<input type="checkbox"/>	<input type="checkbox"/>	MECKLENBURG	MORRIS FIELD DRIVE	B-5931	REPLACE BRIDGE 590443 OVER SOUTHERN RAILROAD.	3887	1137												
				DIV															

BGOFF	C	2200																	
L	C	550																	

RIGHT-OF-WAY IN PROGRESS. PLANNING/DESIGN BY CITY OF CHARLOTTE

<input type="checkbox"/>	<input type="checkbox"/>	MECKLENBURG	MICHAEL BAKER ROAD	B-5378	REPLACE BRIDGE 590210 OVER BRIAR CREEK IN CHARLOTTE.	1835	1835												
				DIV															

PROJECT ADMINISTERED BY CITY OF CHARLOTTE - MUNICIPAL BRIDGE. UNDER CONSTRUCTION

<input type="checkbox"/>	<input type="checkbox"/>	MECKLENBURG	SARDIS LANE	B-5930	REPLACE BRIDGE 590433 OVER MCALPINE CREEK.	2300	300												
				DIV															

BGOFF	C	1600																	
L	C	400																	

RIGHT OF WAY IN PROGRESS. PROJECT ADMINISTERED BY CITY OF CHARLOTTE

<input type="checkbox"/>	<input type="checkbox"/>	MECKLENBURG	US 21	C-5621	SR 5544 (CATAWBA AVENUE) IN CORNELIUS. CONSTRUCT ROUNDABOUTS.	17442	5004												
				EX															

CMAQ	PE	669																	
BA	PE	333																	
CMAQ	R	1308																	
BA	R	785																	
CMAQ				C	7474														
S(M)				C	1869														

RIGHT-OF-WAY IN PROGRESS. STBG-DA FUNDS ARE EXEMPT SINCE THEY ARE BEING USED ON AN ELIGIBLE REGIONAL IMPACT PROJECT. BA FUNDS IN EXCESS OF 20% MATCH ON PE AND ROW USED TO MATCH PREVIOUSLY AUTHORIZED FEDERAL FUNDS. PROJECT PART OF I-77 PPSL FUND SWAP.

DIV - Division Category
 HF - State Dollars (Non STI)
 SW - Statewide Category
 EX - Exempt Category
 REG - Regional Category
 TRN - Transition Project

NCBOT AMENDED STIP JULY - 2020

HIGHWAY PROGRAM

DIVISION	COMMITTED / NON	COUNTY	ROUTE/CITY	ID NUMBER	LOCATION / DESCRIPTION	LENGTH	TOTAL PROJ COST (THOU)	PRIOR YEARS COST (THOU)	TYPE OF WORK / ESTIMATED COST IN THOUSANDS / PROJECT BREAKS										UNFUNDED FUTURE YEARS								
									STATE TRANSPORTATION IMPROVEMENT PROGRAM										DEVELOPMENTAL PROGRAM				UNFUNDED FUTURE YEARS				
10									FY 2020	FY 2021	FY 2022	FY 2023	FY 2024	FY 2025	FY 2026	FY 2027	FY 2028	FY 2029									
CONGESTION MITIGATION PROJECTS																											
<input type="checkbox"/>	<input type="checkbox"/>	MECKLENBURG	SUNSET ROAD	C-5543 EX	SUNSET ROAD, I-77 TO STATESVILLE ROAD IN CHARLOTTE. CONSTRUCT SIDEWALKS ON SOUTH SIDE AND INSTALL SIDEWALK ON THE I-77 OVERPASS.		1386	1386																			
UNDER CONSTRUCTION																											
RURAL PROJECTS																											
<input type="checkbox"/>	<input type="checkbox"/>	STANLY	NC 24/NC 27	R-2530	SR 1963 (ST. MARTIN ROAD) IN ALBEMARLE TO NC 73. WIDEN TO MULTI-LANES. (COORDINATE WITH B-4974).	8.9	128716	45876	T	PE	479	B	PE	479	B	PE	479	B	PE	479	B	PE	479	B			
									T	C	4447	B	C	13341	B	C	13341	B	C	13341	B						
									T	CB	2079	B	CB	2079	B	CB	2079	B	CB	2079	B	CB	2079	B	CB	2079	B
										PE	479	B	PE	479	B	PE	479	B	PE	479	B	PE	479	B	PE	479	B
										CB	2079	B	CB	2079	B	CB	2079	B	CB	2079	B	CB	2079	B	CB	2079	B
										PE	2395	B															
										CB	10395	B															
COMMITTED / NO <input type="checkbox"/> <input type="checkbox"/> A SR 1963 (ST. MARTIN ROAD) TO BIRD ROAD IN ALBEMARLE - COMPLETE COMMITTED / NO <input checked="" type="checkbox"/> <input type="checkbox"/> REG B BIRD ROAD IN ALBEMARLE TO WEST OF THE PEE DEE RIVER - RIGHT-OF-WAY IN PROGRESS																											
BUILD NC BOND FUNDING - SEGMENT B: \$5.594 M FOR PRELIMINARY ENGINEERING, PAYBACK 2020-2034; \$24.24M FOR CONSTRUCTION, PAYBACK FY 2020-2034																											
<input type="checkbox"/>	<input type="checkbox"/>	STANLY	VARIOUS	R-5965 DIV	VARIOUS IMPROVEMENTS AROUND TOWN OF OAKBORO.		4451		T	C	4451																
ECONOMIC DEVELOPMENT PROJECT																											
BRIDGE PROJECTS																											
<input type="checkbox"/>	<input type="checkbox"/>	STANLY	NC 24/NC 27/NC 73	B-4974 HF	REPLACE BRIDGE 830051 OVER PEE DEE RIVER, (COORDINATE WITH R-2530).		23261	23261																			
UNDER CONSTRUCTION																											
<input type="checkbox"/>	<input type="checkbox"/>	STANLY	SR 1917 (BETHLEHEM CHURCH ROAD)	B-6046 DIV	REPLACE BRIDGE 830102 OVER LONG CREEK.		1970	100	BGOFF						R	170											
									BGOFF						C	1700											
<input type="checkbox"/>	<input type="checkbox"/>	STANLY	SR 1434 (ROGERS ROAD)	B-5811 DIV	REPLACE BRIDGE 830042 OVER BIG BEAR CREEK.		852	237	BGOFF	R	15																
									BGOFF			C	600														
URBAN PROJECTS																											
<input checked="" type="checkbox"/>	<input type="checkbox"/>	UNION	US 74	U-5931 SW	INTERSECTION OF US 74 AND SECREST SHORTCUT ROAD. CONSTRUCT IMPROVEMENTS.		11250	3500	T						R	2750											
									T						C	2500		C	2500								
RIGHT-OF-WAY IN PROGRESS. LET WITH U-5764																											
<input checked="" type="checkbox"/>	<input type="checkbox"/>	UNION	US 74	U-5723 SW	US 601 INTERCHANGE. CONSTRUCT IMPROVEMENTS.		11846	3846	T									C	2667		C	2667					
																	C	2666									
RIGHT-OF-WAY IN PROGRESS. COORDINATE WITH U-4024																											
<input checked="" type="checkbox"/>	<input type="checkbox"/>	UNION	US 74	U-5764 REG	NC 200 (DICKERSON BOULEVARD) TO SR 1007 (ROCKY RIVER ROAD). WIDEN EXISTING ROADWAY.	3.1	80722	10572	T						R	22350											
									T								C	11950		C	11950						
																	C	11950		C	11950						
RIGHT-OF-WAY IN PROGRESS. LET WITH U-5931																											
<input checked="" type="checkbox"/>	<input type="checkbox"/>	UNION	US 601	U-4024 REG	EXISTING US 74 TO THE MONROE BYPASS. WIDEN TO MULTI-LANES.	0.9	30545	2045	T												R	2000					
									T												U	1000					
									T														C	8500			
																						C	8500				
																						C	8500				
COORDINATE WITH U-5723																											
<input type="checkbox"/>	<input type="checkbox"/>	UNION	NC 75	U-6248 EX	SR 1111 (OLD PROVIDENCE ROAD) INTERSECTION. CONSTRUCT INTERSECTION IMPROVEMENTS.		2050		BGDA			PE	160														
									L			PE	40														
									BGDA						R	280											
									L					R	70												
									BGDA												C	1200					
									L												C	300					

DIV - Division Category
 HF - State Dollars (Non STI)
 SW - Statewide Category
 EX - Exempt Category
 REG - Regional Category
 TRN - Transition Project

COST AND SCHEDULES ARE PRELIMINARY AND SUBJECT TO SIGNIFICANT CHANGE AS MORE INFORMATION BECOMES AVAILABLE

NCBOT AMENDED STIP JULY - 2020

HIGHWAY PROGRAM

DIVISION 10

COMMITTED / NON

TOTAL PROJ COST (THOU) PRIOR YEARS COST (THOU) FUNDS

TYPE OF WORK / ESTIMATED COST IN THOUSANDS / PROJECT BREAKS

STATE TRANSPORTATION IMPROVEMENT PROGRAM

DEVELOPMENTAL PROGRAM

UNFUNDED FUTURE YEARS

URBAN PROJECTS

COUNTY	ROUTE/CITY	ID NUMBER	LOCATION / DESCRIPTION	LENGTH	TOTAL PROJ COST (THOU)	PRIOR YEARS COST (THOU)	FUNDS	FY 2020	FY 2021	FY 2022	FY 2023	FY 2024	FY 2025	FY 2026	FY 2027	FY 2028	FY 2029	UNFUNDED FUTURE YEARS
<input type="checkbox"/>	<input type="checkbox"/>	UNION	US 74 (ROOSEVELT BOULEVARD)		5111	3961	T			R 500	B							
							T			C 650	B							

COMMITTED / NO SW A SR 1514 (ROCKY RIVER ROAD) INTERSECTION. RECONFIGURE TO SUPERSTREET. - COMPLETE
 COMMITTED / NO SW B REALIGN JAMES HAMILTON ROAD TO INTERSECT WITH SR 1514 (ROCKY RIVER ROAD) AT MYERS ROAD.

<input type="checkbox"/>	<input type="checkbox"/>	UNION	INDIAN TRAIL		3724		BGDA	R	19									
							L	R	6									
							CMAQ	C	1680									
							L	C	560									
							BGDA	C	1167									
							L	C	292									

DIV

RIGHT OF WAY IN PROGRESS. \$1.68M IN STBG-DA SWITCHED FOR CMAQ AS PART OF I-77 PPSL FUND SWAP. ADDITIONAL FUNDING FOR PE AND RIGHT-OF-WAY TO COVER ANTICIPATED EXPENDITURES.

<input type="checkbox"/>	<input type="checkbox"/>	UNION	MARVIN		2293	405	CMAQ	PE	45									
							S(M)	PE	55									
							CMAQ	R	111									
							S(M)	R	12									
							L	R	37									
							CMAQ			C	1302							
							S(M)			C	121							
							L			C	205							

DIV

RIGHT-OF-WAY IN PROGRESS. STATE MATCH IS SPOT SAFETY FUNDS FROM THE HIGHWAY FUND. ADDITIONAL FUNDING FOR PE AND ROW TO COVER ANTICIPATED EXPENDITURES. LOCAL MATCH FOR CONST. ACCOUNTED FOR IN PRIOR YEARS. PROEJCT PART OF I-77 PPSL FUND SWAP.

<input type="checkbox"/>	<input type="checkbox"/>	UNION	NC 16 (PROVIDENCE ROAD SOUTH)		73540	3840	T			R	5800	A	R	5800	A			
							T			U	1400	A						
							T						C	6600	A	C	6600	A
							T			R	4800	B	R	4800	B			
							T			U	1200	B						
							T						C	4875	B	C	4875	B
							T						C	4875	B	C	4875	B

COMMITTED / NO REG A SR 1316 (REA ROAD EXTENSION) TO SR 1321 (CUTHBERTSON ROAD) IN WEDDINGTON. WIDEN TO MULTI-LANES.
 COMMITTED / NO REG B SR 1321 (CUTHBERTSON ROAD) IN WEDDINGTON TO SR 3530 (WAXHAW PARKWAY) IN WAXHAW. WIDEN TO MULTI-LANES.

<input type="checkbox"/>	<input type="checkbox"/>	UNION	STALLINGS		3435	185	CMAQ	PE	300									
							S(M)	PE	75									
							CMAQ	R	360									
							S(M)	R	40									
							L	R	50									
							CMAQ			C	1517							
							S(M)			C	79							
							L			C	478							
							O			C	351							

DIV

ROW IN PROGRESS. STATE MATCH IS SPOT SAFETY FUNDS FROM THE HIGHWAY FUND. ADDITIONAL FUNDING FOR PE AND ROW TO COVER ANTICIPATED EXPENDITURES. OTHER FUNDS PROVIDED BY DEVELOPER. LOCAL FUNDS PROVIDED BY STALLINGS AND UNION COUNTY PER AGREEMENT.

<input type="checkbox"/>	<input type="checkbox"/>	UNION	STALLINGS		3716	1216	CMAQ	C	1600									
							L	C	400									
							HSIP	C	500									

TRN

RIGHT-OF-WAY IN PROGRESS - PROJECT TO BE ADMINISTERED BY THE TOWN OF STALLINGS. \$1.6M IN STBG-DA SWITCHED FOR CMAQ AS PART OF I-77 PPSL FUND SWAP.

DIV - Division Category EX - Exempt Category
 HF - State Dollars (Non STI) REG - Regional Category
 SW - Statewide Category TRN - Transition Project

NCBOT AMENDED STIP JULY - 2020

HIGHWAY PROGRAM

DIVISION 10

COMMITTED / NON

TOTAL PROJ COST (THOU) PRIORITY YEARS COST (THOU) FUNDS

TYPE OF WORK / ESTIMATED COST IN THOUSANDS / PROJECT BREAKS

STATE TRANSPORTATION IMPROVEMENT PROGRAM											
FY 2020	FY 2021	FY 2022	FY 2023	FY 2024	FY 2025						

DEVELOPMENTAL PROGRAM			
FY 2026	FY 2027	FY 2028	FY 2029

UNFUNDED FUTURE YEARS

URBAN PROJECTS

COUNTY	ROUTE/CITY	ID NUMBER	LOCATION / DESCRIPTION	LENGTH	TOTAL PROJ COST (THOU)	PRIORITY YEARS COST (THOU)	FUNDS	FY 2020	FY 2021	FY 2022	FY 2023	FY 2024	FY 2025	FY 2026	FY 2027	FY 2028	FY 2029	UNFUNDED FUTURE YEARS
<input type="checkbox"/>	<input type="checkbox"/>	UNION	WAXHAW	EB-5950	NC 16 TO SUNSET HILL ROAD. KENSINGTON DRIVE CORRIDOR IMPROVEMENT PROJECT.	4409		BGDA R 421										
								L R 170										
								BGDA C 2749										
								L C 1069										

DIV

<input type="checkbox"/>	<input type="checkbox"/>	UNION	WEDDINGTON	U-6090	WEDDINGTON-MATTHEWS ROAD AT TILLEY MORRIS ROAD. CONSTRUCT ROUNDABOUT.	3052	200	CMAQ PE 258										
								S(M) PE 133										
								CMAQ R 193										
								S(M) R 41										
								L R 27										
								CMAQ C 1540										
								S(M) C 440										
								L C 220										

DIV

RIGHT-OF-WAY IN PROGRESS. STATE MATCH IS SPOT SAFETY FUNDS FROM THE HIGHWAY FUND. ADDITIONAL FUNDING FOR PRELIMINARY ENGINEERING AND RIGHT-OF-WAY TO COVER ANTICIPATED EXPENDITURES. \$1.988M IN STBG-DA SWITCHED FOR CMAQ AS PART OF I-77 PPSL FUND SWAP.

<input type="checkbox"/>	<input type="checkbox"/>	UNION	WESLEY CHAPEL	U-6087	POTTER ROAD AT WESLEY CHAPEL ROAD. CONSTRUCT ROUNDABOUT.	2391	544	CMAQ PE 7										
								S(M) PE 5										
								CMAQ R 74										
								S(M) R 26										
								L R 26										
								CMAQ C 1006										
								S(M) C 313										
								L C 390										

DIV

RIGHT-OF-WAY IN PROGRESS. STATE MATCH IS SPOT MOBILITY FUNDS FROM THE HIGHWAY FUND. ADDITIONAL FUNDING FOR PE AND RIGHT-OF-WAY TO COVER ANTICIPATED EXPENDITURES. CURRENT MATCH FOR PE EXCEEDS FEDERAL AGREEMENT. PROJECT PART OF I-77 FUND SWAP.

BRIDGE PROJECTS																		
<input type="checkbox"/>	<input type="checkbox"/>	UNION	NC 200	B-5949	REPLACE BRIDGE 890053 OVER STEWARTS CREEK.	2630	10	T										R 120
								T										C 1250

REG

<input type="checkbox"/>	<input type="checkbox"/>	UNION	SR 2170 (CENTER PROSPECT)	B-5377	REPLACE BRIDGE 890157 OVER POLE CAT CREEK.	900	900											
--------------------------	--------------------------	-------	---------------------------	--------	--------------------------------------------	-----	-----	--	--	--	--	--	--	--	--	--	--	--

DIV

UNDER CONSTRUCTION

<input type="checkbox"/>	<input type="checkbox"/>	UNION	SR 2111 (BELK MILL ROAD)	B-5806	REPLACE BRIDGE 890129 OVER LANES CREEK.	1593	368	BGOFF										
--------------------------	--------------------------	-------	--------------------------	--------	-----------------------------------------	------	-----	-------	--	--	--	--	--	--	--	--	--	--

DIV

RIGHT-OF-WAY IN PROGRESS.

<input type="checkbox"/>	<input type="checkbox"/>	UNION	SR 2154 (GULLEDGE ROAD)	B-5374	REPLACE BRIDGE 890448 OVER BUFFALO CREEK.	1274	1274											
--------------------------	--------------------------	-------	-------------------------	--------	-------------------------------------------	------	------	--	--	--	--	--	--	--	--	--	--	--

DIV

UNDER CONSTRUCTION

<input type="checkbox"/>	<input type="checkbox"/>	UNION	SR 1681 (OLD CAMDEN ROAD)	B-5376	REPLACE BRIDGE 890021 OVER STEWART'S CREEK.	2510	200	BGOFF										
								BGOFF										

DIV

<input type="checkbox"/>	<input type="checkbox"/>	UNION	SR 2166 (PLYLER ROAD)	B-5801	REPLACE BRIDGE 890163 OVER POLE CAT CREEK.	1090	1090											
--------------------------	--------------------------	-------	-----------------------	--------	--------------------------------------------	------	------	--	--	--	--	--	--	--	--	--	--	--

DIV

UNDER CONSTRUCTION

DIV - Division Category EX - Exempt Category
 HF - State Dollars (Non STI) REG - Regional Category
 SW - Statewide Category TRN - Transition Project

COST AND SCHEDULES ARE PRELIMINARY AND SUBJECT TO SIGNIFICANT CHANGE AS MORE INFORMATION BECOMES AVAILABLE

NCBOT AMENDED STIP JULY - 2020

NON-HIGHWAY PROGRAM

DIVISION COMMITTED / NON	10	COUNTY	ROUTE/CITY	ID NUMBER	LOCATION / DESCRIPTION	LENGTH	TOTAL PROJ COST (THOU)	PRIOR YEARS COST (THOU)	TYPE OF WORK / ESTIMATED COST IN THOUSANDS / PROJECT BREAKS												UNFUNDED FUTURE YEARS				
									STATE TRANSPORTATION IMPROVEMENT PROGRAM					DEVELOPMENTAL PROGRAM											
									FY 2020	FY 2021	FY 2022	FY 2023	FY 2024	FY 2025	FY 2026	FY 2027	FY 2028	FY 2029							
AVIATION PROJECTS																									
<input checked="" type="checkbox"/>	<input type="checkbox"/>	CABARRUS	CONCORD REGIONAL AIRPORT (JQF)	AV-5731 REG	SOUTH DEVELOPMENT AREA APRON EXPANSION - PHASE II: APRON EXPANSION (DESIGN & CONSTRUCTION)		7917		T																
									O																
									C	300															
									C	7617															
BICYCLE AND PEDESTRIAN PROJECTS																									
<input type="checkbox"/>	<input type="checkbox"/>	CABARRUS ROWAN	VARIOUS	U-5545 DIV	CABARRUS ROWAN MPO TRANSPORTATION ALTERNATIVES (TA) PROGRAM.		2304		TADA					C	90	C	250	C	250	C	250				
									L					C	23	C	63	C	63	C	63				
									C	250				C	250										
									C	63				C	63										
<input type="checkbox"/>	<input type="checkbox"/>	CABARRUS	CONCORD	EB-5902 DIV	DOWNTOWN PEDESTRIAN SIGNAL UPGRADES.		312		TADA	C	250														
									L	C	62														
<input type="checkbox"/>	<input type="checkbox"/>	CABARRUS	CONCORD	EB-5903 DIV	UNION STREET. CONSTRUCT SIDEWALK EXTENSION.		876	10	TADA	C	320														
									L	C	80														
									CMAQ	C	373														
									L	C	93														
RIGHT-OF-WAY IN PROGRESS																									
<input checked="" type="checkbox"/>	<input type="checkbox"/>	CABARRUS	KANNAPOLIS	EB-5844 DIV	LITTLE TEXAS ROAD, LANE STREET TO DALE EARNHARDT BOULEVARD. CONSTRUCT SIDEWALK AND CURB AND GUTTER.		2804	640	TAANY					R	320										
									L					R	80										
									TAANY					C	1280										
									L					C	320										
									CMAQ					C	131										
									L					C	33										
<input checked="" type="checkbox"/>	<input type="checkbox"/>	CABARRUS	BRUTON SMITH BLVD/ CONCORD MILLS BLVD/ PORTION OF WEDDINGTON ROAD	EB-5732 DIV	US 29 TO WEDDINGTON ROAD. CONSTRUCT SIDEWALK ON BOTH SIDES OF THE ROAD, INCLUDING A PORTION OF WEDDINGTON ROAD.	1.7	6820	720	TAANY	R	80														
									L	R	20														
									TAANY					C	4800										
									L					C	1200										
PUBLIC TRANSPORTATION PROJECTS																									
<input type="checkbox"/>	<input type="checkbox"/>	CABARRUS	CABARRUS COUNTY	TG-6789 PT	CAPITAL FOR CABARRUS COUNTY THROUGH THE CITY OF CONCORD		2493	237	5307	CP	200	CP	210	CP	220	CP	230	CP	240	CP	250	CP	260	CP	270
									L	CP	40	CP	42	CP	44	CP	46	CP	48	CP	50	CP	52	CP	54
<input type="checkbox"/>	<input type="checkbox"/>	CABARRUS	RIDER TRANSIT / CONCORD	TA-5128A PT	5310 PROGRAM PROJECTS - CAPITAL		4250	1750	5310	CP	500	CP	500	CP	500	CP	500								
									L	CP	125	CP	125	CP	125	CP	125								
FUNDS AUTHORIZED IN PROGRESS																									
<input type="checkbox"/>	<input type="checkbox"/>	CABARRUS	RIDER TRANSIT / CONCORD	TA-5128B PT	5310 PROGRAM PROJECTS - OPERATING		2610	1260	5310	O	225	O	225	O	225										
									L	O	225	O	225	O	225										
FUNDS AUTHORIZED IN PROGRESS																									
<input type="checkbox"/>	<input type="checkbox"/>	CABARRUS	RIDER TRANSIT / CONCORD	TA-5130B PT	5339 BUS AND BUS FACILITIES - EXPANSION VEHICLES		3626	1626	5339	CP	400	CP	400	CP	400	CP	400								
									L	CP	100	CP	100	CP	100	CP	100								
FUNDS AUTHORIZED IN PROGRESS																									
<input type="checkbox"/>	<input type="checkbox"/>	CABARRUS	RIDER TRANSIT / CONCORD	TA-5128C PT	ADMINISTRATION OF 5310 PROGRAM		340	140	5310	AD	50	AD	50	AD	50	AD	50								
FUNDS AUTHORIZED IN PROGRESS																									

DIV - Division Category
 HF - State Dollars (Non STI)
 SW - Statewide Category
 EX - Exempt Category
 REG - Regional Category
 TRN - Transition Project

COST AND SCHEDULES ARE PRELIMINARY AND SUBJECT TO SIGNIFICANT CHANGE AS MORE INFORMATION BECOMES AVAILABLE

NCBOT AMENDED STIP JULY - 2020

NON-HIGHWAY PROGRAM

DIVISION	COMMITTED / NON	COUNTY	ROUTE/CITY	ID NUMBER	LOCATION / DESCRIPTION	LENGTH	TOTAL PROJ COST (THOU)	PRIOR YEARS COST (THOU)	TYPE OF WORK / ESTIMATED COST IN THOUSANDS / PROJECT BREAKS										UNFUNDED FUTURE YEARS	
									STATE TRANSPORTATION IMPROVEMENT PROGRAM					DEVELOPMENTAL PROGRAM						
									FUNDS	FY 2020	FY 2021	FY 2022	FY 2023	FY 2024	FY 2025	FY 2026	FY 2027	FY 2028	FY 2029	
PUBLIC TRANSPORTATION PROJECTS																				
<input type="checkbox"/>	<input type="checkbox"/>	CABARRUS ROWAN	RIDER TRANSIT / CONCORD	TG-5103A PT	ROUTINE CAPITAL - BUS STOP SHELTERS, BENCHES, SHOP EQUIPMENT, SPARE PARTS, ENGINES, FAREBOX, SERVICE VEHICLES, ETC		7243	4743	5307	CP	500	CP	500	CP	500	CP	500			
									L	CP	125	CP	125	CP	125	CP	125			
FUNDS AUTHORIZED IN PROGRESS																				
<input type="checkbox"/>	<input type="checkbox"/>	CABARRUS ROWAN	RIDER TRANSIT / CONCORD	TG-5103B PT	ROUTINE CAPITAL - ADA SERVICES		3446	1883	5307	O	300	O	300	O	300	O	350			
									L	O	75	O	75	O	75	O	88			
FUNDS AUTHORIZED IN PROGRESS																				
<input type="checkbox"/>	<input type="checkbox"/>	CABARRUS ROWAN	RIDER TRANSIT / CONCORD	TG-5103C PT	PREVENTIVE MAINTENANCE		14975	8225	5307	O	1200	O	1400	O	1400	O	1400			
									L	O	300	O	350	O	350	O	350			
FUNDS AUTHORIZED IN PROGRESS																				
<input type="checkbox"/>	<input type="checkbox"/>	CABARRUS	RIDER TRANSIT / CONCORD	TO-5138 PT	OPERATING ASSISTANCE		34868	24016	5307	O	1300	O	1300	O	1300	O	1300			
									L	O	1100	O	1100	O	1100	O	1100			
									SMAP	O	313	O	313	O	313	O	313			
FUNDS AUTHORIZED IN PROGRESS																				
<input type="checkbox"/>	<input type="checkbox"/>	CABARRUS	RIDER TRANSIT / CONCORD	TP-5118 PT	PLANNING ASSISTANCE - CABARRUS- ROWAN		760	456	5303	CP	60	CP	60	CP	60	CP	60			
									L	CP	8	CP	8	CP	8	CP	8			
									S	CP	8	CP	8	CP	8	CP	8			
FUNDS AUTHORIZED IN PROGRESS																				
<input type="checkbox"/>	<input type="checkbox"/>	CABARRUS	RIDER TRANSIT / CONCORD	TS-5116 PT	SAFETY & SECURITY - MIN. 1% SET ASIDE		303	203	5307	CP	25	CP	25	CP	25	CP	25			
FUNDS AUTHORIZED IN PROGRESS																				
<input type="checkbox"/>	<input type="checkbox"/>	CABARRUS	RIDER TRANSIT/ CONCORD	TA-5173 PT	RIDER TRANSIT STIP AMENDMENT FOR PURCHASE OF REPLACEMENT BUSES. ADD A TOTAL PROJECT COST OF \$8,500,000 TO TA-5173 FOR PURCHASE OF REPLACEMENT BUSES WITH EIGHT BUSES BEING PURCHASED IN FY 21 AND TWO BUSES BEING PURCHASED IN FY 22		8500		5307			CP	5440	CP	1360					
									L			CP	680	CP	170					
									S			CP	680	CP	170					
<input type="checkbox"/>	<input type="checkbox"/>	ALAMANCE CABARRUS CUMBERLAND DAVIDSON GUILFORD HARNETT HOKE IREDELL MECKLENBURG ORANGE UNION	STATEWIDE	TG-6187 PT	URBANIZED FORMULA PROGRAM FUNDS MANAGED BY NCDOT FOR ORANGE, ALAMANCE, DAVIDSON, GUILFORD, CABARRUS, IREDELL, HOKE, CUMBERLAND, HARNETT, UNION, MECKLENBURG TRANSPORTATION SYSTEMS - CAPITAL PROGRAM		3751	1313	5307	CP	600	CP	650	CP	700					
									L	CP	150	CP	163	CP	175					
<input checked="" type="checkbox"/>	<input type="checkbox"/>	CABARRUS MECKLENBURG	CHARLOTTE AREA TRANSIT SYSTEM	TA-6672 REG	PURCHASE 6 BUSES FOR THE UNIVERSITY TO CONCORD MILLS BUS ROUTE.		3000		O	A	2700									
									T	A	300									
OTHER FUNDING PROVIDED BY CHARLOTTE AREA TRANSIT (CATS) FUNDS																				

DIV - Division Category EX - Exempt Category
 HF - State Dollars (Non STI) REG - Regional Category
 SW - Statewide Category TRN - Transition Project

COST AND SCHEDULES ARE PRELIMINARY AND SUBJECT TO SIGNIFICANT CHANGE AS MORE INFORMATION BECOMES AVAILABLE

NON-HIGHWAY PROGRAM

DIVISION	COMMITTED / NON	COUNTY	ROUTE/CITY	ID NUMBER	LOCATION / DESCRIPTION	LENGTH	TOTAL PROJ COST (THOU)	PRIOR YEARS COST (THOU)	TYPE OF WORK / ESTIMATED COST IN THOUSANDS / PROJECT BREAKS															
									STATE TRANSPORTATION IMPROVEMENT PROGRAM						DEVELOPMENTAL PROGRAM				UNFUNDED FUTURE YEARS					
									FUNDS	FY 2020	FY 2021	FY 2022	FY 2023	FY 2024	FY 2025	FY 2026	FY 2027	FY 2028	FY 2029					
FREIGHT RAIL PROJECTS																								
<input type="checkbox"/>	<input type="checkbox"/>	CABARRUS	KANNAPOLIS	P-5725	CONSTRUCT TRACK IMPROVEMENTS, SECOND PLATFORM, PEDESTRIAN UNDERPASS, SITEWORK, RETAINING WALL, SIGNALING EQUIPMENT		11950	1850																
RIGHT-OF-WAY IN PROGRESS																								
<input checked="" type="checkbox"/>	<input type="checkbox"/>	CABARRUS	NORFOLK SOUTHERN MAINLINE	Y-4810K	GRADE SEPARATION AT ROGERS LAKE ROAD CROSSING (724408Y) IN KANNAPOLIS.		12100	2800																
RIGHT-OF-WAY IN PROGRESS. OTHER FUNDING PROVIDED BY NORFOLK SOUTHERN																								
PASSENGER RAIL PROJECTS																								
<input type="checkbox"/>	<input type="checkbox"/>	ALAMANCE CABARRUS DAVIDSON DURHAM GUILFORD MECKLENBURG ORANGE ROWAN WAKE	VARIOUS	P-4405	PRIVATE CROSSING SAFETY INITIATIVE TO CLOSE OR ENHANCE PROTECTION AT RAILROAD CROSSINGS BETWEEN RALEIGH AND CHARLOTTE.		10291	10291																
IN PROGRESS																								
<input type="checkbox"/>	<input type="checkbox"/>	ALAMANCE CABARRUS DAVIDSON DURHAM GUILFORD MECKLENBURG ORANGE RANDOLPH ROWAN WAKE	NCRR	P-5719	PURCHASE AND REFURBISH RAIL CARS FOR PIEDMONT SERVICE EXPANSION.		45277	45277																
COMMITTED / NO <input checked="" type="checkbox"/> EX A ACQUIRE AND REBUILD 2 ADDITIONAL LOCOMOTIVES - IN PROGRESS COMMITTED / NO <input checked="" type="checkbox"/> EX B ACQUIRE AND REFURBISH 2 COACH AND 1 LOUNGE/BAGGAGE RAIL CARS - IN PROGRESS COMMITTED / NO <input checked="" type="checkbox"/> REG C ACQUIRE AND REFURBISH 8 RAIL CARS - IN PROGRESS																								
<input type="checkbox"/>	<input type="checkbox"/>	CABARRUS MECKLENBURG	PIEDMONT CORRIDOR	P-5208	PIEDMONT CORRIDOR, RESTORE DOUBLE TRACK, HAYDOCK TO JUNKER.		151176	151176																
UNDER CONSTRUCTION																								

DIV - Division Category	EX - Exempt Category
HF - State Dollars (Non STI)	REG - Regional Category
SW - Statewide Category	TRN - Transition Project

NCBOT AMENDED STIP JULY - 2020

NON-HIGHWAY PROGRAM

DIVISION 10

COMMITTED / NON	COUNTY	ROUTE/CITY	ID NUMBER	LOCATION / DESCRIPTION	LENGTH	TOTAL PROJ COST (THOU)	PRIOR YEARS COST (THOU)	FUNDS	STATE TRANSPORTATION IMPROVEMENT PROGRAM					DEVELOPMENTAL PROGRAM				UNFUNDED FUTURE YEARS
									FY 2020	FY 2021	FY 2022	FY 2023	FY 2024	FY 2025	FY 2026	FY 2027	FY 2028	FY 2029

PASSENGER RAIL PROJECTS

<input type="checkbox"/>	<input type="checkbox"/>	ALAMANCE CABARRUS DAVIDSON DURHAM GUILFORD MECKLENBURG ORANGE RANDOLPH ROWAN WAKE	PIEDMONT CORRIDOR	P-2918	TRAIN 74 / 75 OPERATIONS BETWEEN CHARLOTTE AND RALEIGH, EQUIPMENT AND CAPITAL YARD MAINTENANCE FACILITY.		174422	174422											
--------------------------	--------------------------	--------------------------------------------------------------------------------------------------------------	-------------------	--------	----------------------------------------------------------------------------------------------------------	--	--------	--------	--	--	--	--	--	--	--	--	--	--	--

EX

COMMITTED / NO	<input type="checkbox"/>	<input type="checkbox"/>
COMMITTED / NO	<input type="checkbox"/>	<input type="checkbox"/>
COMMITTED / NO	<input type="checkbox"/>	<input type="checkbox"/>
COMMITTED / NO	<input type="checkbox"/>	<input type="checkbox"/>
COMMITTED / NO	<input type="checkbox"/>	<input type="checkbox"/>
COMMITTED / NO	<input type="checkbox"/>	<input type="checkbox"/>
COMMITTED / NO	<input type="checkbox"/>	<input type="checkbox"/>
COMMITTED / NO	<input type="checkbox"/>	<input type="checkbox"/>
COMMITTED / NO	<input type="checkbox"/>	<input type="checkbox"/>
COMMITTED / NO	<input type="checkbox"/>	<input type="checkbox"/>

- A EQUIPMENT REBUILD - 2 F59PHI LOCOMOTIVES - IN PROGRESS
- B PURCHASE 2 USED LOCOMOTIVES - COMPLETE
- C EQUIPMENT REHABILITATION - 3 LOCOMOTIVES - IN PROGRESS
- D EQUIPMENT REHABILITATION - 3 PASSENGER CARS - COMPLETE
- E PASSENGER TRAIN SECURITY SYSTEM, CCTV DATA NETWORK AND GENERATORS - IN PROGRESS
- F CRISP CHARLOTTE MAINTENANCE FACILITY - TRACK EXTENSION AND SHOP BUILDING - IN PROGRESS
- G PURCHASE 4 USED PASSENGER CARS AND REHABILITATE 7 PASSENGER CARS - IN PROGRESS
- H CAPITAL YARD PHASE 1 IMPROVEMENTS - EXTEND TRACKS 1 AND 2, MAJOR WORK TRACK 3 - IN PROGRESS
- I EQUIP 9 STATIONS AND PLATFORMS WITH ADA/FRA PIDS - IN PROGRESS

AVIATION PROJECTS

<input type="checkbox"/>	<input type="checkbox"/>	MECKLENBURG	CHARLOTTE DOUGLAS INTERNATIONAL AIRPORT (CLT)	AV-5881	EXPAND WEST RAMP NEAR CONCOURSE A - PHASE II.		40100												
--------------------------	--------------------------	-------------	-----------------------------------------------	---------	-----------------------------------------------	--	-------	--	--	--	--	--	--	--	--	--	--	--	--

SW

T	C	500																	
O	C	39600																	

OTHER FUNDING PROVIDED BY CHARLOTTE DOUGLAS INTERNATIONAL AIRPORT

<input type="checkbox"/>	<input type="checkbox"/>	MECKLENBURG	CHARLOTTE DOUGLAS INTERNATIONAL AIRPORT (CLT)	AV-5879	CONSTRUCT FOURTH PARALLEL RUNWAY.		607500												
--------------------------	--------------------------	-------------	-----------------------------------------------	---------	-----------------------------------	--	--------	--	--	--	--	--	--	--	--	--	--	--	--

SW

T	C	500																	
O	C	607000																	

OTHER FUNDING PROVIDED BY CHARLOTTE DOUGLAS INTERNATIONAL AIRPORT

<input type="checkbox"/>	<input type="checkbox"/>	MECKLENBURG	CHARLOTTE DOUGLAS INTERNATIONAL AIRPORT (CLT)	AV-5893	EXPAND CONCOURSE A (PHASE II).		202500												
--------------------------	--------------------------	-------------	-----------------------------------------------	---------	--------------------------------	--	--------	--	--	--	--	--	--	--	--	--	--	--	--

REG

T	C	500																	
O	C	202000																	

OTHER FUNDING PROVIDED BY CHARLOTTE DOUGLAS INTERNATIONAL AIRPORT

<input type="checkbox"/>	<input type="checkbox"/>	MECKLENBURG	CHARLOTTE DOUGLAS INTERNATIONAL AIRPORT (CLT)	AV-5880	EXPAND WEST RAMP NEAR CONCOURSE A - PHASE I.		46500	46500											
--------------------------	--------------------------	-------------	-----------------------------------------------	---------	----------------------------------------------	--	-------	-------	--	--	--	--	--	--	--	--	--	--	--

SW

UNDER CONSTRUCTION

BICYCLE AND PEDESTRIAN PROJECTS

<input type="checkbox"/>	<input type="checkbox"/>	IREDELL MECKLENBURG UNION	VARIOUS	U-5544	CHARLOTTE REGIONAL TRANSPORTATION PLANNING ORGANIZATION (CRTPO) TRANSPORTATION ALTERNATIVES (TA) PROGRAM.		15379												
--------------------------	--------------------------	---------------------------------	---------	--------	-----------------------------------------------------------------------------------------------------------	--	-------	--	--	--	--	--	--	--	--	--	--	--	--

DIV

TADA	C	0	C	1340	C	1370	C	1370	C	1370	C	1370
L	C	0	C	335	C	343	C	343	C	343	C	343

C	1370	C	1370	C	1370	C	1370
C	343	C	343	C	343	C	343

DIV - Division Category
 HF - State Dollars (Non STI)
 SW - Statewide Category
 EX - Exempt Category
 REG - Regional Category
 TRN - Transition Project

COST AND SCHEDULES ARE PRELIMINARY AND SUBJECT TO SIGNIFICANT CHANGE AS MORE INFORMATION BECOMES AVAILABLE

NCBOT AMENDED STIP JULY - 2020

NON-HIGHWAY PROGRAM

DIVISION 10

COMMITTED / NON

TOTAL PRIOR PROJ YEARS COST COST (THOU) (THOU) FUNDS

TYPE OF WORK / ESTIMATED COST IN THOUSANDS / PROJECT BREAKS

STATE TRANSPORTATION IMPROVEMENT PROGRAM											
FY 2020	FY 2021	FY 2022	FY 2023	FY 2024	FY 2025						

DEVELOPMENTAL PROGRAM			
FY 2026	FY 2027	FY 2028	FY 2029

UNFUNDED FUTURE YEARS

BICYCLE AND PEDESTRIAN PROJECTS

COUNTY	ROUTE/CITY	ID NUMBER	LOCATION / DESCRIPTION	LENGTH	TOTAL PROJ COST (THOU)	PRIOR YEARS COST (THOU)	FUNDS	FY 2020	FY 2021	FY 2022	FY 2023	FY 2024	FY 2025	FY 2026	FY 2027	FY 2028	FY 2029	UNFUNDED FUTURE YEARS	
<input type="checkbox"/>	MECKLENBURG	NC 24 (W.T. HARRIS BOULEVARD)	EB-6050 PLAZA ROAD TO GRIER ROAD. CONSTRUCT SIDEWALK.		2048			TADA			PE	216							
								L			PE	144							
								TADA											
								L											
								TADA											
								L											
								TADA											
								L											

DIV

<input checked="" type="checkbox"/>	MECKLENBURG	CHARLOTTE	EB-5782 MCALPINE CREEK GREENWAY, GREEN REA ROAD TO FOUR MILE CREEK GREENWAY. CONSTRUCT GREENWAY.		7876			TAANY	C	1848									
								L	C	616									
								CMAQ	C	3926									
								L	C	1486									

DIV

\$3.926M IN STBG-DA SWITCHED FOR CMAQ AS PART OF I-77 PPSL FUND SWAP.

<input type="checkbox"/>	MECKLENBURG	CHARLOTTE	EB-6036 HORNETS NEST PARK ACCESS IMPROVEMENTS INCLUDING SIDEWALKS, A MULTI-USE PATH, AND A TRAFFIC SIGNAL WITH LEFT TURN LANES.		1875			BGDA				C	1500						
								L				C	375						

DIV

<input type="checkbox"/>	MECKLENBURG	CHARLOTTE	EB-5781 STEWART CREEK GREENWAY, STATE STREET TO ROZZELLES FERRY ROAD. CONSTRUCT GREENWAY.		3169			CMAQ	C	1090									
								L	C	273									
								BGDA	C	1445									
								L	C	361									

DIV

\$1.09M IN STBG-DA SWITCHED FOR CMAQ AS PART OF I-77 PPSL FUND SWAP.

<input type="checkbox"/>	MECKLENBURG	CHARLOTTE	EB-4715 LITTLE SUGAR CREEK GREENWAY.		7964	7964													

COMMITTED / NO A 7TH STREET TO BAXTER STREET - COMPLETE
 COMMITTED / NO B PORTION OF LITTLE SUGAR CREEK GREENWAY - COMPLETE
 COMMITTED / NO D 7TH STREET TO BAXTER STREET - COMPLETE
 COMMITTED / NO TRN E TYVOLA ROAD TO I-485 - UNDER CONSTRUCTION

SEGMENTS A AND D LET TOGETHER

<input type="checkbox"/>	MECKLENBURG	CHARLOTTE	EB-5929 BELK GREENWAY CONNECTOR PHASE ONE. EAST STONEWALL STREET AT SOUTH DAVIDSON STREET TO SOUTH KINGS DRIVE.		2397	557		CMAQ	R	69									
								L	R	30									
								CMAQ				C	1219						
								L				C	522						

DIV

\$1.288M IN STBG-DA SWITCHED FOR CMAQ AS PART OF I-77 PPSL FUND SWAP.

<input type="checkbox"/>	MECKLENBURG	CHARLOTTE	EB-5820 CHARLOTTE BICYCLE EXPANSION.		1094	1094													
--------------------------	-------------	-----------	--------------------------------------	--	------	------	--	--	--	--	--	--	--	--	--	--	--	--	--

DIV

UNDER CONSTRUCTION

<input checked="" type="checkbox"/>	MECKLENBURG	CHARLOTTE	EB-5832 SR 2833 (MALLARD CREEK CHURCH ROAD), SR 2472 (MALLARD CREEK ROAD) TO SR 2746 (CLAUDE FREEMAN DRIVE). CONSTRUCT MULTI-USE TRAIL ON SOUTH SIDE OF ROAD.		2042	364		TAANY	C	542									
								L	C	136									
								BGDA	C	800									
								L	C	200									

DIV

RIGHT-OF-WAY IN PROGRESS.

<input type="checkbox"/>	MECKLENBURG	CORNELIUS	EB-5775 SOUTH PRONG ROCKY RIVER GREENWAY (SOUTH STREET - MAIN STREET). CONSTRUCT GREENWAY.		1468	1468													
--------------------------	-------------	-----------	--------------------------------------------------------------------------------------------	--	------	------	--	--	--	--	--	--	--	--	--	--	--	--	--

DIV

UNDER CONSTRUCTION

DIV - Division Category
 HF - State Dollars (Non STI)
 SW - Statewide Category
 EX - Exempt Category
 REG - Regional Category
 TRN - Transition Project

NCBOT AMENDED STIP JULY - 2020

NON-HIGHWAY PROGRAM

DIVISION	COMMITTED / NON	COUNTY	ROUTE/CITY	ID NUMBER	LOCATION / DESCRIPTION	LENGTH	TOTAL PROJ COST (THOU)	PRIOR YEARS COST (THOU)	TYPE OF WORK / ESTIMATED COST IN THOUSANDS / PROJECT BREAKS										UNFUNDED FUTURE YEARS		
									STATE TRANSPORTATION IMPROVEMENT PROGRAM					DEVELOPMENTAL PROGRAM							
									FUNDS	FY 2020	FY 2021	FY 2022	FY 2023	FY 2024	FY 2025	FY 2026	FY 2027	FY 2028	FY 2029		
BICYCLE AND PEDESTRIAN PROJECTS																					
		MECKLENBURG	CORNELIUS	EB-5817	MCDOWELL CREEK GREENWAY, MAGNOLIA PLAZA TO WESTMORELAND ROAD. CONSTRUCT GREENWAY.		4332	450	TADA	C	1400										
									L	C	1200										
									BGDA	C	1026										
									L	C	256										
					DIV																
		MECKLENBURG	CORNELIUS	EB-5010	CALDWELL STATION CREEK GREENWAY, CALDWELL COMMONS ON US 21 TO BAILEY ROAD PARK.	2.6	2963	2963													
					TRN																
		MECKLENBURG	CORNELIUS	EB-5777	MCDOWELL CREEK TRIBUTARY GREENWAY; CONSTRUCT GREENWAY FROM SMITHVILLE PARK TO J.V. WASHAM ELEMENTARY. CONSTRUCT MULTI-USE PATH ALONG WESTMORELAND ROAD TO LAKE PINES DRIVE.		3000		CMAQ	R	300										
									L	R	75										
									CMAQ				C	2100							
									L				C	525							
					DIV																
		MECKLENBURG	DAVIDSON	EB-5933	KINCAID MULTI-USE PATH. EUGENIA STREET AND SPRING STREET TO SOUTH PRONG ROCKY RIVER GREENWAY NEAR DAVIDSON ELEMENTARY.		1098	220	BGDA	C	702										
									L	C	176										
					DIV																
		MECKLENBURG	HUNTERSVILLE	EB-5785	UPPER MCDOWELL CREEK GREENWAY, CHILGROVE LANE TO NC 73. CONSTRUCT GREENWAY.		5339		BGDA	C	2479										
									L	C	620										
									BGDA	C	1792										
									L	C	448										
					DIV																
		MECKLENBURG	IRWIN CREEK GREENWAY EASTERN EXTENSION	EB-5970	EXISTING IRWIN CREEK GREENWAY TO HAMILTON STREET. CONSTRUCT GREENWAY.	0.6	4637		TAANY							C	3246				
									L						C	1391					
					DIV																
		MECKLENBURG	JETTON STREET	EB-5971	GRIFFITH STREET TO POTTS STREET. CONSTRUCT SIDEWALK ON SOUTH SIDE OF JETTON STREET.	0.66	290		TAANY							C	232				
									L						C	58					
					DIV																
		MECKLENBURG	LAWYERS ROAD, WILGROVE-MINT HILL ROAD	EB-6051	EXTEND EXISTING SIDEWALKS.		3010		TADA			PE	188								
									L			PE	188								
									TADA					R	30						
									L					R	30						
									TADA							C	1287				
									L						C	1287					
					DIV																
		MECKLENBURG	MATTHEWS	EB-5783	SAM NEWELL ROAD MULTI-USE PATH, NORTHEAST PARKWAY TO CROWN POINT ELEMENTARY SCHOOL. CONSTRUCT GREENWAY.		2242	150	BGDA	PE	185										
									L	PE	46										
									BGDA	R	268										
									L	R	67										
									BGDA					C	1221						
									L				C	305							
					DIV																
		MECKLENBURG	MATTHEWS	EB-5829	CONSTRUCT FOUR MILE CREEK GREENWAY CROSSING UNDER SR 3448 (SOUTH TRADE STREET)		2500	584	BGDA			C	48								
									TADA			C	1397								
									L			C	471								
					DIV																

DIV - Division Category
 HF - State Dollars (Non STI)
 SW - Statewide Category
 EX - Exempt Category
 REG - Regional Category
 TRN - Transition Project

COST AND SCHEDULES ARE PRELIMINARY AND SUBJECT TO SIGNIFICANT CHANGE AS MORE INFORMATION BECOMES AVAILABLE

NCBOT AMENDED STIP JULY - 2020

NON-HIGHWAY PROGRAM

DIVISION	COMMITTED / NON	COUNTY	ROUTE/CITY	ID NUMBER	LOCATION / DESCRIPTION	LENGTH	TOTAL PROJ COST (THOU)	PRIOR YEARS COST (THOU)	TYPE OF WORK / ESTIMATED COST IN THOUSANDS / PROJECT BREAKS										UNFUNDED FUTURE YEARS		
									STATE TRANSPORTATION IMPROVEMENT PROGRAM					DEVELOPMENTAL PROGRAM							
									FUNDS	FY 2020	FY 2021	FY 2022	FY 2023	FY 2024	FY 2025	FY 2026	FY 2027	FY 2028	FY 2029		
BICYCLE AND PEDESTRIAN PROJECTS																					
		MECKLENBURG	MECKLENBURG COUNTY	EB-5786	LITTLE SUGAR CREEK GREENWAY EXTENSION, RAMBLEWOOD LANE TO BURNT MILL ROAD. CONSTRUCT GREENWAY.		2758	2758													
UNDER CONSTRUCTION																					
		MECKLENBURG	NC 51 MULTI-USE PATH	EB-5969	TRADE STREET TO INDEPENDENCE POINTE PARKWAY. CONSTRUCT MULT-USE PATH ON SOUTH SIDE OF NC 51.		1075		TAANY							C	860				
		MECKLENBURG	W.T. HARRIS BOULEVARD	EB-6052	NORTH TRYON STREET TO JW CLAY BOULEVARD. CONSTRUCT SHARED-USE PATH.		1662		TADA		PE	150									
									L		PE	100									
									TADA				R	240							
									L				R	160							
									TADA							C	607				
									L							C	405				
PUBLIC TRANSPORTATION PROJECTS																					
		MECKLENBURG	CHARLOTTE AREA TRANSIT SYSTEM	TA-4960	REPLACEMENT VAN - VANPOOL		6302	3092	5307	CP	397	CP	408	CP	421	CP	434	CP	446	CP	460
									L	CP	50	CP	51	CP	53	CP	54	CP	56	CP	58
									S	CP	50	CP	51	CP	53	CP	54	CP	56	CP	58
FUNDS AUTHORIZED IN PROGRESS																					
		MECKLENBURG	CHARLOTTE AREA	TQ-6597	CHARLOTTE AREA TRANSIT SYSTEM, ENHANCED MOBILITY TO SENIORS AND INDIVIDUALS WITH DISABILITIES		2790		5310	O	525	O	276	O	290	O	304				
									L	O	525	O	276	O	290	O	304				
CORRECTED FUNDING LEVEL FOR FY 20-23 FOR CAPITAL PROJECTS AS REQUESTED BY THE MPO																					
		MECKLENBURG	CHARLOTTE AREA TRANSIT SYSTEM	TA-6724	I-77 AND HAMBRIGHT ROAD PARK AND RIDE LOT. CONSTRUCT CATS PARK AND RIDE LOT AND TRANSFER FACILITY.		12698		BGDA		PE	1121									
									L		PE	151									
									S(M)		PE	238									
									BGDA		R	953									
									L		R	128									
									S(M)		R	202									
									BGDA					C	7354						
									L					C	991						
									S(M)					C	1560						
ADD PRELIMINARY ENGINEERING IN FY 21 AND RIGHT OF WAY IN FY 21 NOT PREVIOUSLY PROGRAMMED. ACCELERATE CONSTRUCTION TO FY 22 AT THE REQUEST OF CHARLOTTE AREA TRANSIT SYSTEM; LOCAL FUNDS PROVIDED BY CATS AND FTA 5307; STATE MATCH IS HIGHWAY TRUST FUNDS																					
		MECKLENBURG	CHARLOTTE AREA TRANSIT SYSTEM	TD-4701	FACILITY - SOUTH TRYON STREET GARAGE - DEBT SERVICE		53291	31330	5307	C	2928	C	2927	C	2930	C	2930	C	2928	C	2926
									L	C	366	C	366	C	366	C	366	C	366	C	366
									S	C	366	C	366	C	366	C	366	C	366	C	366
FUNDS AUTHORIZED IN PROGRESS																					
		MECKLENBURG	CHARLOTTE AREA TRANSIT SYSTEM	TD-4702	FACILITY - TRANSIT CENTER - UPGRADES		4920	4200	5307	C	96	C	96	C	96	C	96	C	96	C	96
									L	C	12	C	12	C	12	C	12	C	12	C	12
									S	C	12	C	12	C	12	C	12	C	12	C	12
FUNDS AUTHORIZED IN PROGRESS																					
		MECKLENBURG	CHARLOTTE AREA TRANSIT SYSTEM	TE-4901	FIXED GUIDEWAY - BLUE LINE EXTENSION - PLANS, DESIGN, ACQUISITION, CONSTRUCTION, TIFIA LOAN		1105515	1039187	5309												
									L												
									S	C	25000	C	25000	C	16328						
FUNDS AUTHORIZED IN PROGRESS																					

DIV - Division Category
 HF - State Dollars (Non STI)
 SW - Statewide Category
 EX - Exempt Category
 REG - Regional Category
 TRN - Transition Project

COST AND SCHEDULES ARE PRELIMINARY AND SUBJECT TO SIGNIFICANT CHANGE AS MORE INFORMATION BECOMES AVAILABLE

NCBOT AMENDED STIP JULY - 2020

NON-HIGHWAY PROGRAM

DIVISION COMMITTED / NON	10	COUNTY	ROUTE/CITY	ID NUMBER	LOCATION / DESCRIPTION	LENGTH	TOTAL PROJ COST (THOU)	PRIOR YEARS COST (THOU)	TYPE OF WORK / ESTIMATED COST IN THOUSANDS / PROJECT BREAKS										UNFUNDED FUTURE YEARS										
									STATE TRANSPORTATION IMPROVEMENT PROGRAM					DEVELOPMENTAL PROGRAM															
									FUNDS	FY 2020	FY 2021	FY 2022	FY 2023	FY 2024	FY 2025	FY 2026	FY 2027	FY 2028	FY 2029										
PUBLIC TRANSPORTATION PROJECTS																													
<input type="checkbox"/>	<input type="checkbox"/>	MECKLENBURG	ICATS INTERCOUNTY EXPRESS BUS	TA-6713	PURCHASE 3 OVER-THE-ROAD COACH BUSES AND 5 SETS OF BUS STOP SHELTERS TO EXPAND INTERCOUNTY SERVICE BETWEEN STATESVILLE, TROUTMAN, MOORESVILLE, AND CATS ROUTES BETWEEN HUNTERSVILLE AND CHARLOTTE.		1000		T																				
<input checked="" type="checkbox"/>	<input type="checkbox"/>	MECKLENBURG	MECKLENBURG COUNTY	TA-6673	EXPAND PARATRANSIT FLEET BY PURCHASING ADDITIONAL BUSES.		2500		T																				
									O																				
OTHER FUNDING PROVIDED BY CHARLOTTE AREA TRANSIT (CATS) FUNDS																													
<input type="checkbox"/>	<input type="checkbox"/>	MECKLENBURG	CHARLOTTE AREA TRANSIT SYSTEM	TA-4711	REPLACEMENT - PARATRANSIT VEHICLE		29773	18011	5307	CP	1454	CP	1498	CP	1543	CP	1590	CP	1637	CP	1686								
									L	CP	182	CP	187	CP	193	CP	199	CP	205	CP	211								
									S	CP	182	CP	187	CP	193	CP	199	CP	205	CP	211								
FUNDS AUTHORIZED IN PROGRESS																													
<input type="checkbox"/>	<input type="checkbox"/>	MECKLENBURG	CHARLOTTE AREA TRANSIT SYSTEM	TE-4902	RAPID TRANSIT CORRIDOR STUDIES		49068	48868	5307	C	160																		
									FED																				
									L	C	20																		
									S	C	20																		
FUNDS AUTHORIZED IN PROGRESS																													
<input type="checkbox"/>	<input type="checkbox"/>	MECKLENBURG	CHARLOTTE AREA TRANSIT SYSTEM	TG-4827	ROUTINE CAPITAL - SERVICE VEHICLE		5579	3285	5307	CP	183	CP	331	CP	331	CP	331	CP	331	CP	331								
									L	CP	46	CP	82	CP	82	CP	82	CP	82	CP	82								
FUNDS AUTHORIZED IN PROGRESS																													
<input type="checkbox"/>	<input type="checkbox"/>	MECKLENBURG	CHARLOTTE AREA TRANSIT SYSTEM	TG-5118A	STATE OF GOOD REPAIR - RAIL		59522	9708	5337	CP	2212	CP	2278	CP	2347	CP	2417	CP	2879	CP	2965								
									L	CP	276	CP	285	CP	293	CP	302	CP	360	CP	371	CP	5612						
									S	CP	276	CP	285	CP	293	CP	302	CP	360	CP	371	CP	702	CP	723	CP	13368		
																											CP	1697	
																												CP	1697
FUNDS AUTHORIZED IN PROGRESS																													
<input type="checkbox"/>	<input type="checkbox"/>	MECKLENBURG	CHARLOTTE AREA TRANSIT SYSTEM	TG-5118B	LIGHT RAIL VEHICLE OVERHAUL		30238	18912	5307	CP	1401	CP	1443	CP	1486	CP	1531	CP	1577	CP	1624								
									L	CP	350	CP	360	CP	372	CP	382	CP	394	CP	406								
FUNDS AUTHORIZED IN PROGRESS																													
<input type="checkbox"/>	<input type="checkbox"/>	MECKLENBURG	CHARLOTTE AREA TRANSIT SYSTEM	TQ-6957	OPERATING PROJECT FOR ENHANCED MOBILITY OF SENIORS AND INDIVIDUALS WITH DISABILITIES		6565	3775	5310	O	525	O	276	O	290	O	304												
									L	O	525	O	276	O	290	O	304												
FUNDS AUTHORIZED IN PROGRESS																													
<input type="checkbox"/>	<input type="checkbox"/>	MECKLENBURG	CHARLOTTE AREA TRANSIT SYSTEM	TQ-7009	ADMINISTRATIVE OVERSIGHT FOR 5310		692	229	5310	AD	114	AD	121	AD	127	AD	101												

CORRECTED FUNDING LEVEL TO FY 20-25 FOR THE ADMINISTRATIVE OVERSIGHT OF THE 5310 PROGRAM AS REQUESTED BY THE CRTPO

DIV - Division Category
 HF - State Dollars (Non STI)
 SW - Statewide Category
 EX - Exempt Category
 REG - Regional Category
 TRN - Transition Project

NCBOT AMENDED STIP JULY - 2020

NON-HIGHWAY PROGRAM

DIVISION 10

COMMITTED / NON

TOTAL PRIOR PROJ COST (THOU) YEARS COST (THOU) FUNDS

TYPE OF WORK / ESTIMATED COST IN THOUSANDS / PROJECT BREAKS

STATE TRANSPORTATION IMPROVEMENT PROGRAM											
FY 2020	FY 2021	FY 2022	FY 2023	FY 2024	FY 2025						

DEVELOPMENTAL PROGRAM			
FY 2026	FY 2027	FY 2028	FY 2029

UNFUNDED FUTURE YEARS

PUBLIC TRANSPORTATION PROJECTS

<input type="checkbox"/>	<input type="checkbox"/>	MECKLENBURG	CHARLOTTE AREA TRANSIT SYSTEM	TQ-9033	ENHANCED MOBILITY TO SENIORS AND INDIVIDUALS WITH DISABILITIES	10312	5020	5310	CP	715	CP	715	CP	715	CP	609	CP	810	CP	834								
								L	CP	179	CP	179	CP	179	CP	152	CP	101	CP	104								
								S																				

FUNDS AUTHORIZED IN PROGRESS

<input type="checkbox"/>	<input type="checkbox"/>	MECKLENBURG	CHARLOTTE AREA TRANSIT SYSTEM	TW-4901	STATE OF GOOD REPAIR - BUS	13095	5241	5337	CP	518	CP	534	CP	550	CP	567	CP	584	CP	601	CP	619	CP	638					CP	1333
								FMOD																						
								L	CP	276	CP	67	CP	69	CP	71	CP	73	CP	75	CP	77	CP	80					CP	167
								S	CP	276	CP	67	CP	69	CP	71	CP	73	CP	75	CP	77	CP	80					CP	167

FUNDS AUTHORIZED IN PROGRESS

<input type="checkbox"/>	<input type="checkbox"/>	MECKLENBURG	CHARLOTTE AREA TRANSIT SYSTEM	TW-5102A	BRIDGE INSPECTIONS AND REPAIRS	4074	2274	5307	C	240	C	240	C	240	C	240	C	240	C	240										
								L	C	30	C	30	C	30	C	30	C	30	C	30										
								S	C	30	C	30	C	30	C	30	C	30	C	30										

FUNDS AUTHORIZED IN PROGRESS

<input type="checkbox"/>	<input type="checkbox"/>	MECKLENBURG	CHARLOTTE AREA TRANSIT SYSTEM	TW-5104B	STATE OF GOOD REPAIR - BUS	39710	25820	5307																						
								5337	CP	1718	CP	1769	CP	1822	CP	1877	CP	1933	CP	1991										
								L	CP	215	CP	221	CP	228	CP	235	CP	242	CP	249										
								S	CP	215	CP	221	CP	228	CP	235	CP	242	CP	249										

FUNDS AUTHORIZED IN PROGRESS

<input type="checkbox"/>	<input type="checkbox"/>	MECKLENBURG	MECKLENBURG TRANSPORTATION	TG-6790	5307 FUNDING FOR FY20-21 (20-LU-051)	1580		5307	CP	1035																				
								L	CP	545																				

ADDING FFY20-21

<input type="checkbox"/>	<input type="checkbox"/>	MECKLENBURG	MECKLENBURG TRANSPORTATION	TK-6145	ADMINISTRATION	3479	2459	5311	AD	21	AD	21	AD	21	AD	21														
								L	AD	38	AD	38	AD	38	AD	38														
								S	AD	196	AD	196	AD	196	AD	196														

FUNDS AUTHORIZED IN PROGRESS

<input type="checkbox"/>	<input type="checkbox"/>	MECKLENBURG	MECKLENBURG TRANSPORTATION	TO-6159	OPERATING ASSISTANCE FY20-21 (20-LU-051)	3074		5307	O	382	O	385	O	385	O	385														
								L	O	382	O	385	O	385	O	385														

ADDING CURRENT YEAR TO THE STIP

<input type="checkbox"/>	<input type="checkbox"/>	MECKLENBURG	SR 2623 (TRAILER DRIVE)	P-5754	IMPROVE AT-GRADE CROSSING WITH NORFOLK SOUTHERN RAILROAD (CROSSING NUMBER 910 618A, MP 04.11)	1250		O	PE	50																				
								O					C	1200																

OTHER FUNDING PROVIDED BY QUIK TRIP; CONSTRUCTION TO BE PERFORMED BY NORFOLK SOUTHERN

<input type="checkbox"/>	<input type="checkbox"/>	MECKLENBURG	CHARLOTTE	P-5705	CHARLOTTE GATEWAY STATION.	100614	89614	T						C	5500	A	C	5500	A											
--------------------------	--------------------------	-------------	-----------	--------	----------------------------	--------	-------	---	--	--	--	--	--	---	------	---	---	------	---	--	--	--	--	--	--	--	--	--	--	--

COMMITTED / NO SW A WYE CONNECTION TRACK AT CHARLOTTE JUNCTION

<input type="checkbox"/>	<input type="checkbox"/>	MECKLENBURG	CLANTON ROAD	P-5730	EXTEND CLANTON ROAD TO US 29/74 (WILKINSON BOULEVARD) WITH A GRADE SEPARATION OF NORFOLK SOUTHERN RAILROAD AND CLOSE THE DONALD ROSS ROAD CROSSING.	23100	2000	T							R	2200	R	2200												
								T											C	5289										
								O																						
																			C	5288	C	5288								
																			C	835										

DIV - Division Category
 HF - State Dollars (Non STI)
 SW - Statewide Category
 EX - Exempt Category
 REG - Regional Category
 TRN - Transition Project

NCBOT AMENDED STIP JULY - 2020

NON-HIGHWAY PROGRAM

DIVISION 10

COMMITTED / NON

TOTAL PROJ COST (THOU) PRIORITY YEARS COST (THOU)

TYPE OF WORK / ESTIMATED COST IN THOUSANDS / PROJECT BREAKS

STATE TRANSPORTATION IMPROVEMENT PROGRAM

DEVELOPMENTAL PROGRAM

UNFUNDED FUTURE YEARS

FREIGHT RAIL PROJECTS

COUNTY	ROUTE/CITY	ID NUMBER	LOCATION / DESCRIPTION	LENGTH	TOTAL PROJ COST (THOU)	PRIORITY YEARS COST (THOU)	FUNDS	FY 2020	FY 2021	FY 2022	FY 2023	FY 2024	FY 2025	FY 2026	FY 2027	FY 2028	FY 2029	UNFUNDED FUTURE YEARS
<input checked="" type="checkbox"/>	MECKLENBURG	NORFOLK SOUTHERN MAIN LINE (TRACK MILEPOST 376)	P-5702	ESTABLISH A NEW THOROUGHbred BULK TRANSFER (TBT) FACILITY IN CHARLOTTE.	986	10	T				C 488							
							O				C 488							

OTHER FUNDING PROVIDED BY NORFOLK SOUTHERN CORPORATION

PASSENGER RAIL PROJECTS

<input type="checkbox"/>	GASTON MECKLENBURG	PIEDMONT AND NORTHERN RAILROAD	P-5200	RAIL CORRIDOR BETWEEN GASTONIA AND MOUNT HOLLY INCLUDING THE BELMONT SPUR. REACTIVATION OF RAIL CORRIDOR.	7897	7897												
--------------------------	--------------------	--------------------------------	--------	-----------------------------------------------------------------------------------------------------------	------	------	--	--	--	--	--	--	--	--	--	--	--	--

- COMMITTED / NO A CROSSING SIGNAL CONSTRUCTION - COMPLETE
- COMMITTED / NO B CROSSING SIGN/PAVEMENT MARKING INSTALLATION - COMPLETE
- COMMITTED / NO C RAIL TRACK CONSTRUCTION ENGINEERING OVERSIGHT - COMPLETE
- COMMITTED / NO TRN D BELMONT SPUR - UNDER CONSTRUCTION
- COMMITTED / NO TRN EA THRIFT DEPOT RELOCATION - UNDER CONSTRUCTION
- COMMITTED / NO TRN EB THRIFT DEPOT STABILIZATION - UNDER CONSTRUCTION

AVIATION PROJECTS

<input checked="" type="checkbox"/>	STANLY	STANLY COUNTY AIRPORT (VUJ)	AV-5895	EXTEND RUNWAY 4R-22L 1000 FEET.	10684		T						C 2671	C 2671				
							O						C 5342					

OTHER FUNDS PROVIDED BY DEPARTMENT OF DEFENSE

<input checked="" type="checkbox"/>	STANLY	STANLY COUNTY AIRPORT (VUJ)	AV-5817	ACQUIRE LAND FOR EXPANSION AND PERFORM ESA TO DETERMINE STATUS OF STRUCTURES ON PROPERTY. CLEAR AND GRUBB LAND REQUIRED FOR EXPANSION AND DEMOLISH HOUSES ON PROPERTY ACQUIRED.	4636		T			R 1430		R 1430						
							T			C 888		C 888						

BICYCLE AND PEDESTRIAN PROJECTS

<input type="checkbox"/>	STANLY	ALBEMARLE	EB-5526	LEONARD AVENUE, MAIN STREET TO NC 24/NC 27. CONSTRUCT SIDEWALKS.	537	537												
--------------------------	--------	-----------	---------	------------------------------------------------------------------	-----	-----	--	--	--	--	--	--	--	--	--	--	--	--

UNDER CONSTRUCTION

<input checked="" type="checkbox"/>	STANLY	ALBEMARLE	EB-5841	US 52, WEST MAIN STREET TO SNUGGES STREET. CONSTRUCT SIDEWALK ON EAST SIDE OF ROAD	550		TA5200						PE 40					
							L						PE 10					
							TA5200							R 200				
							L							R 50				
							TA5200								C 200			
							L							C 50				

<input type="checkbox"/>	STANLY	LOCUST	EB-4717	CONSTRUCT BIKE/PEDESTRIAN TRAIL ALONG TOWN SEWER EASEMENTS IN LOCUST.	255	255												
--------------------------	--------	--------	---------	-----------------------------------------------------------------------	-----	-----	--	--	--	--	--	--	--	--	--	--	--	--

UNDER CONSTRUCTION. PROJECT ADMINISTERED BY TOWN OF LOCUST

<input checked="" type="checkbox"/>	STANLY	NORTH SECOND AVENUE	EB-5972	PARK RIDGE TO SALISBURY AVENUE. CONSTRUCT SIDEWALKS, ADA RAMPS, AND CROSSWALKS.	590		TA5200						PE 8					
							L						PE 2					
							TA5200							R 104				
							L							R 26				
							TA5200								C 360			
							L							C 90				

DIV - Division Category
 HF - State Dollars (Non STI)
 SW - Statewide Category
 EX - Exempt Category
 REG - Regional Category
 TRN - Transition Project

COST AND SCHEDULES ARE PRELIMINARY AND SUBJECT TO SIGNIFICANT CHANGE AS MORE INFORMATION BECOMES AVAILABLE

NCBOT AMENDED STIP JULY - 2020

NON-HIGHWAY PROGRAM

DIVISION 10

COMMITTED / NON

TOTAL PRIOR PROJ COST COST (THOU) (THOU)

TYPE OF WORK / ESTIMATED COST IN THOUSANDS / PROJECT BREAKS

STATE TRANSPORTATION IMPROVEMENT PROGRAM											
FUNDS	FY 2020	FY 2021	FY 2022	FY 2023	FY 2024	FY 2025					

DEVELOPMENTAL PROGRAM				
FY 2026	FY 2027	FY 2028	FY 2029	

UNFUNDED FUTURE YEARS

COUNTY	ROUTE/CITY	ID NUMBER	LOCATION / DESCRIPTION	LENGTH	TOTAL PROJ COST (THOU)	PRIOR YEARS COST (THOU)	FUNDS	FY 2020	FY 2021	FY 2022	FY 2023	FY 2024	FY 2025	FY 2026	FY 2027	FY 2028	FY 2029	UNFUNDED FUTURE YEARS	
PUBLIC TRANSPORTATION PROJECTS																			
<input type="checkbox"/>	<input type="checkbox"/>	UNION	UNION COUNTY	TK-6169	ADMINISTRATION	2515	1783	5311	AD	147	AD	147	AD	147	AD	147			
								L	AD	27	AD	27	AD	27	AD	27			
								S	AD	9	AD	9	AD	9	AD	9			
PT																			
FUNDS AUTHORIZED IN PROGRESS																			
<input type="checkbox"/>	<input type="checkbox"/>	UNION	UNION COUNTY	TO-6156	5307 OPERATIONS FOR FFY20-21 (20-LU-089)	1566		5307	O	261	O	261	O	261					
								L	O	261	O	261	O	261					
PT																			
ADDING FUNDS FOR FFY20-21																			
<input checked="" type="checkbox"/>	<input type="checkbox"/>	UNION	CSX SF LINE	P-5704	MILEPOST 311.8 TO MILEPOST 316.9. 10,000 FEET SIDING EXTENSION AT STOUTS IN UNION COUNTY.	13520	9520	T	C	2000									
								O	C	2000									
REG																			
UNDER CONSTRUCTION. OTHER FUNDING PROVIDED BY CSX CORPORATION																			
<input type="checkbox"/>	<input type="checkbox"/>	UNION	CSX SF LINE	P-5744	SR 1377 (WESLEY CHAPEL STOUTS ROAD). CONSTRUCT GRADE SEPERATION.	11300	1300	T								R	2100		
								T											
																C	3950	C	3950
SW																			
<input checked="" type="checkbox"/>	<input type="checkbox"/>	UNION	CSX SF LINE	P-5749	CONSTRUCT EXTENSION OF RICHARDSON CREEK SIDING.	17300	1570	T								R	150		
								DP								R	30		
								T								C	4147	C	4147
								DP								C	1037	C	1037
																C	4146		
																C	1036		
REG																			
DISCRETIONARY FUNDING PROVIDED FROM FEDERAL CRISI GRANT																			
<input checked="" type="checkbox"/>	<input type="checkbox"/>	UNION	CSX SG LINE	P-5748	CONSTRUCT RAIL SIDING AND GRADE SEPERATION IN VICINITY OF SR 1300 (HELMS ROAD) AND CLOSE AT-GRADE CROSSINGS AT SR 1300 (HELMS ROAD) AND SR 1432 (TORY PATH).	26325	2325	T								R	2000	R	2000
								DP								R	500	R	500
								T								C	7525	C	7525
								DP								C	1850	C	1850
								O								C	250		
REG																			
DISCRETIONARY FUNDING PROVIDED FROM FEDERAL CRISI GRANT, OTHER FUNDING PROVIDED BY CSX CORPORATION																			

DIV - Division Category EX - Exempt Category
 HF - State Dollars (Non STI) REG - Regional Category
 SW - Statewide Category TRN - Transition Project

COST AND SCHEDULES ARE PRELIMINARY AND SUBJECT TO SIGNIFICANT CHANGE AS MORE INFORMATION BECOMES AVAILABLE



**STATE TRANSPORTATION
IMPROVEMENT PROGRAM**

Division 11

- Alleghany
- Ashe
- Avery
- Caldwell
- Surry
- Watauga
- Wilkes
- Yadkin

NCBOT AMENDED STIP JULY - 2020

HIGHWAY PROGRAM

DIVISION 11

COMMITTED / NON

TOTAL PROJ COST (THOU) PRIORITY YEARS COST (THOU)

TYPE OF WORK / ESTIMATED COST IN THOUSANDS / PROJECT BREAKS

STATE TRANSPORTATION IMPROVEMENT PROGRAM											
FUNDS	FY 2020	FY 2021	FY 2022	FY 2023	FY 2024	FY 2025					

DEVELOPMENTAL PROGRAM			
FY 2026	FY 2027	FY 2028	FY 2029

UNFUNDED FUTURE YEARS

URBAN PROJECTS

COMMITTED / NON	COUNTY	ROUTE/CITY	ID NUMBER	LOCATION / DESCRIPTION	LENGTH	TOTAL PROJ COST (THOU)	PRIORITY YEARS COST (THOU)	FUNDS	FY 2020	FY 2021	FY 2022	FY 2023	FY 2024	FY 2025	FY 2026	FY 2027	FY 2028	FY 2029	UNFUNDED FUTURE YEARS
<input checked="" type="checkbox"/>	CALDWELL	SR 1109 (PINWOOD ROAD)	U-6036	US 321 TO SR 1931 (BERT HUFFMAN ROAD). UPGRADE ROADWAY.	0.6	6900	800	T		R 1500									
			DIV								C 2300	C 2300							

RIGHT-OF-WAY IN PROGRESS

<input checked="" type="checkbox"/>	CALDWELL	GRANITE FALLS	U-5776	INTERSECTION OF SR 1106 (DUKE STREET) AND US 321A. REALIGN INTERSECTION.		4475	4475												
			REG																

UNDER CONSTRUCTION

BRIDGE PROJECTS

<input type="checkbox"/>	CALDWELL	US 321	B-4450	REPLACE BRIDGE 130367 OVER CATAWBA RIVER.		17	17												

TO BE CONSTRUCTED WITH U-4700

INTERSTATE PROJECTS

<input type="checkbox"/>	SURRY	I-74 & I-77	I-6050	I-74 & I-77 INTERCHANGES/RAMPS.	2.5	1010	1010												
			SW																

UNDER CONSTRUCTION

<input type="checkbox"/>	SURRY	I-74	I-5907	I-77 TO US 601. PAVEMENT REHABILITATION.	6.6	4174	10	BGIM							C 2082	C 2082			
			SW																

<input type="checkbox"/>	SURRY	I-77	I-5912	US 21 IN YADKIN COUNTY (EXIT 79) TO MILEMARKER 83.4 IN SURRY COUNTY. PAVEMENT REHABILITATION.	5	57425	57425												
	YADKIN		SW																

UNDER CONSTRUCTION

<input type="checkbox"/>	SURRY	I-77	I-5910	MILEMARKER 95 TO MILEMARKER 99. PAVEMENT REHABILITATION.	4	3510	10	BGIM							C 1750	C 1750			
			SW																

<input type="checkbox"/>	SURRY	I-77	I-5909	MILEMARKER 86.9 TO MILEMARKER 91. PAVEMENT REHABILITATION.	4.1	2610	2610												
			SW																

UNDER CONSTRUCTION

<input type="checkbox"/>	SURRY	I-77	I-5830	MILE MARKER 99 TO I-74. PAVEMENT REHABILITATION.	2.3	1750	1750												
			SW																

UNDER CONSTRUCTION

<input type="checkbox"/>	SURRY	I-77	I-5829	MILE MARKER 91 TO MILE MARKER 95. PAVEMENT REHABILITATION.	4	3050	3050												
			SW																

UNDER CONSTRUCTION

<input type="checkbox"/>	SURRY	I-77	I-2808	SOUTH OF SR 1125 (MILE MARKER 71) IN YADKIN COUNTY TO US 21 BYPASS (MILE MARKER 83.5) IN SURRY COUNTY (EXIT 83). PAVEMENT REHABILITATION.	12	79239	79239												
	YADKIN																		

COMMITTED / NO TRN A SOUTH OF SR 1125 (ASHBURY CHURCH ROAD-MILEPOST 71) TO US 21 IN YADKIN COUNTY (EXIT 79) - COMPLETE
 COMMITTED / NO B US 21 IN YADKIN COUNTY (EXIT 79) TO US 21 BYPASS (EXIT 83) IN SURRY COUNTY - SEGMENT B TO BE ACCOMPLISHED UNDER I-5912.

SECTION A - GARVEE BOND FUNDING \$35 MILLION; PAYBACK FY 2007 - FY 2018. SEGMENT B TO BE ACCOMPLISHED UNDER I-5912.

RURAL PROJECTS

<input checked="" type="checkbox"/>	SURRY	US 601	R-5836	I-74 TO SR 1104 (CODY TRAIL). WIDEN TO 4-LANES.	7.2	58050	3350	T		R 160	R 3040								
			DIV																

<input checked="" type="checkbox"/>	SURRY	US 601	R-5714	US 52 TO SR 1365 (FORREST DRIVE). UPGRADE ROADWAY.	1	6700	785	T		R 1615									
			REG																

RIGHT-OF-WAY IN PROGRESS

DIV - Division Category EX - Exempt Category
 HF - State Dollars (Non STI) REG - Regional Category
 SW - Statewide Category TRN - Transition Project

NCBOT AMENDED STIP JULY - 2020

HIGHWAY PROGRAM

DIVISION 11

COMMITTED / NON

TOTAL PRIOR PROJ COST (THOU) YEARS COST (THOU) FUNDS

TYPE OF WORK / ESTIMATED COST IN THOUSANDS / PROJECT BREAKS

STATE TRANSPORTATION IMPROVEMENT PROGRAM											
FY 2020	FY 2021	FY 2022	FY 2023	FY 2024	FY 2025						

DEVELOPMENTAL PROGRAM							
FY 2026	FY 2027	FY 2028	FY 2029				

UNFUNDED FUTURE YEARS

RURAL PROJECTS

COUNTY	ROUTE/CITY	ID NUMBER	LOCATION / DESCRIPTION	LENGTH	TOTAL PROJ COST (THOU)	PRIOR YEARS COST (THOU)	FUNDS	FY 2020	FY 2021	FY 2022	FY 2023	FY 2024	FY 2025	FY 2026	FY 2027	FY 2028	FY 2029	UNFUNDED FUTURE YEARS			
<input checked="" type="checkbox"/>	<input type="checkbox"/>	WILKES	NC 115	R-5759	US 421 TO 2ND STREET. WIDEN ROADWAY.	3	44455	1000	T	PE	62	PE	62	PE	62	PE	62	PE	62	PE	310
									T	RB	515	RB	515	RB	515	RB	515	RB	515	RB	2575
									T	U	450	U	450								
									T	R	3300	R	3300								
									T			C	9100	C	9100	C	9100				

DIV

BUILD NC BOND FUNDING: \$731,000 FOR PRELIMINARY ENGINEERING, PAYBACK 2020-2034; \$6M FOR RIGHT-OF-WAY, PAYBACK FY 2020-2034

<input type="checkbox"/>	<input checked="" type="checkbox"/>	WILKES	NC 268	R-5906	SR 1966 TO FOUR LANES WEST OF SR 2026 (AUSTIN TRAPHILL ROAD). MODERNIZE ROADWAY.	13.5	88900		BGLT5												
									BGLT5												
									BGLT5												

DIV

BUILD NC BOND FUNDING: \$30M FOR CONSTRUCTION, PAYBACK FY 2029-2043

<input type="checkbox"/>	<input type="checkbox"/>	WILKES	NC 268	R-2603	NC 18 TO SR 1966 (AIRPORT ROAD). CONSTRUCT SIDEWALK FROM NC 18 TO SHAVER STREET. WIDEN TO FIVE-LANES FROM SHAVER STREET TO FAIRPLAINS ROAD. WIDEN TO FOUR-LANES DIVIDED FROM FAIRPLAINS ROAD TO SR 1966 (AIRPORT ROAD).	3.6	35831	35831													

TRN

UNDER CONSTRUCTION

<input checked="" type="checkbox"/>	<input type="checkbox"/>	WILKES	SR 1001 (OAKWOODS ROAD)	R-5772	US 421 TO NC 268 (EAST MAIN STREET). UPGRADE ROADWAY.	1.3	21100	1000	T												
									T												
									T												
									T												

DIV

<input checked="" type="checkbox"/>	<input type="checkbox"/>	WILKES	NEW ROUTE	R-0616	NC 268 CONNECTOR, NC 18 TO US 421. CONSTRUCT MULTI-LANE FACILITY, PART ON NEW LOCATION.	4.2	134028	1578	T												
									T												
									T												
									T												
									T												

REG

BUILD NC BOND FUNDING: \$10M FOR RIGHT-OF-WAY, PAYBACK FY 2025-2039; \$40M FOR CONSTRUCTION, PAYBACK 2027-2041

<input checked="" type="checkbox"/>	<input type="checkbox"/>	WILKES	US 421	U-5312	NC 16 TO US 421 BUSINESS. CONVERT EXISTING ROADWAY TO SUPERSTREET AND ADD SERVICE ROADS.	3.4	43872	6367	T												
									T												
									T												

REG

RIGHT-OF-WAY IN PROGRESS. BUILD NC BOND FUNDING - \$15M FOR CONSTRUCTION, PAYBACK FY 2022-2036

<input type="checkbox"/>	<input type="checkbox"/>	WILKES	SR 1002 (TRAPHILL ROAD)	BR-0125	REPLACE BRIDGE 960663 ON SR 1002 OVER EAST PRONG ROARING RIVER.	3460	380		HFB	R	280										
									O			C	1175								
									HFB			C	450								
									O			C	1175								

HF

OTHER FUNDS REPRESENT FEDERAL BUILD GRANT FUNDING

<input type="checkbox"/>	<input type="checkbox"/>	WILKES	SR 1148	BR-0209	REPLACE BRIDGE 960419 OVER NAKED CREEK.	650			HFB			C	650								

HF

THIS PROJECT REPRESENTS HFB PROJECT NUMBER 17BP.11.R.153

<input type="checkbox"/>	<input type="checkbox"/>	WILKES	SR 1313	B-4977	REPLACE BRIDGE 960075 OVER FISH DAM CREEK.	700			HFB			C	700								

HF

<input type="checkbox"/>	<input type="checkbox"/>	WILKES	SR 2418	BR-0108	REPLACE BRIDGE 960004 OVER LITTLE HUNTING CREEK.	1200			HFB			C	1200								

HF

DIV - Division Category
 HF - State Dollars (Non STI)
 SW - Statewide Category
 EX - Exempt Category
 REG - Regional Category
 TRN - Transition Project

NCBOT AMENDED STIP JULY - 2020

HIGHWAY PROGRAM

DIVISION COMMITTED / NON	11	COUNTY	ROUTE/CITY	ID NUMBER	LOCATION / DESCRIPTION	LENGTH	TOTAL PROJ COST (THOU)	PRIOR YEARS COST (THOU)	TYPE OF WORK / ESTIMATED COST IN THOUSANDS / PROJECT BREAKS										UNFUNDED FUTURE YEARS		
									STATE TRANSPORTATION IMPROVEMENT PROGRAM					DEVELOPMENTAL PROGRAM							
									FUNDS	FY 2020	FY 2021	FY 2022	FY 2023	FY 2024	FY 2025	FY 2026	FY 2027	FY 2028	FY 2029		
BRIDGE PROJECTS																					
<input type="checkbox"/>	<input type="checkbox"/>	WILKES	SR 2516	BR-0208	REPLACE BRIDGE 960733 OVER CUB CREEK. HF		600		HFB												
THIS PROJECT REPRESENTS HFB PROJECT NUMBER 17BP.11.R.154																					
<input type="checkbox"/>	<input type="checkbox"/>	WILKES	SR 1749 (AUSTIN TRAPHILL ROAD)	BR-0126	REPLACE BRIDGE 960667 ON SR 1749 OVER SPARKS CREEK. HF		1910	100	HFB	R	60										
HFB FUNDS REPRESENT HIGHWAY FUND BRIDGE FUNDS. OTHER FUNDS REPRESENT FEDERAL BUILD GRANT FUNDING																					
<input type="checkbox"/>	<input type="checkbox"/>	WILKES	SR 1745 (SHUMATE MOUNTAIN ROAD)	BR-0124	REPLACE BRIDGE 960166 ON SR 1745 OVER WEST PRONG ROARING RIVER. HF		3210	100	HFB	R	210										
HFB FUNDS REPRESENT HIGHWAY FUND BRIDGE FUNDS. OTHER FUNDS REPRESENT FEDERAL BUILD GRANT FUNDING																					
HIGHWAY SAFETY PROJECTS																					
<input type="checkbox"/>	<input type="checkbox"/>	WILKES	NC 268	W-5503 REG	NC 268 EAST OF NORTH WILKESBORO. WIDEN MULTIPLE SECTIONS, IMPROVE SHOULDERS, AND INSTALL GUARDRAIL, RUMBLE STRIPS, AND PAVEMENT MARKINGS. COMMITTED / NO <input type="checkbox"/> <input type="checkbox"/> REG A		4850	3850	HSIP												
PART COMPLETE																					
INTERSTATE PROJECTS																					
<input type="checkbox"/>	<input type="checkbox"/>	YADKIN	I-77	I-5864 SW	MILEMARKER 71.8 TO MILEMARKER 75.8. PAVEMENT REHABILITATION.	4	4084	10	BGIM												
COMBINE WITH I-5865 FOR LETTING.																					
<input type="checkbox"/>	<input type="checkbox"/>	YADKIN	I-77	I-5911 SW	IREDELL COUNTY LINE TO MILEMARKER 71.8. PAVEMENT REHABILITATION.	3.1	1943	10	BGIM												
<input type="checkbox"/>	<input type="checkbox"/>	YADKIN	I-77	I-5865 SW	MILEMARKER 75.8 TO US 21 (EXIT 79). PAVEMENT REHABILITATION.	2.6	2850	50	BGIM												
COMBINE WITH I-5864 FOR LETTING.																					
RURAL PROJECTS																					
<input type="checkbox"/>	<input checked="" type="checkbox"/>	YADKIN	US 601	R-5896 REG	NC 67 TO (SR 1502/1503) COUNTRY CLUB ROAD. MODERNIZE ROADWAY AND IMPROVE SR 1134 (MACKIE ROAD) INTERSECTION.	6.8	4410	10	T												
<input checked="" type="checkbox"/>	<input type="checkbox"/>	YADKIN	US 601	R-5831 DIV	US 601 (CAROLINA AVENUE) AND NC 67 (MAIN STREET). UPGRADE INTERSECTION.		1940	440	T												
RIGHT-OF-WAY IN PROGRESS																					
<input type="checkbox"/>	<input checked="" type="checkbox"/>	YADKIN	NC 67	R-5914 DIV	US 601 IN BOONVILLE TO WEST MAIN STREET IN EAST BEND. MODERNIZE ROADWAY WITH INTERSECTION IMPROVEMENTS AT NEBO ROAD.	10.6	55300		BGLT5												
COMBINE WITH I-5864 FOR LETTING.																					
<input type="checkbox"/>	<input type="checkbox"/>	YADKIN	SR 1314 (EAST MAIN STREET)	R-5909 DIV	US 601 TO SR 1765 (UNIFI INDUSTRIAL ROAD) IN YADKINVILLE. MODERNIZE ROADWAY, INCLUDING IMPROVEMENTS AT THE US 601 AND VAN BUREN STREET INTERSECTIONS.		8410	10	BGLT5												

DIV - Division Category
 HF - State Dollars (Non STI)
 SW - Statewide Category
 EX - Exempt Category
 REG - Regional Category
 TRN - Transition Project

COST AND SCHEDULES ARE PRELIMINARY AND SUBJECT TO SIGNIFICANT CHANGE AS MORE INFORMATION BECOMES AVAILABLE

NCBOT AMENDED STIP JULY - 2020

NON-HIGHWAY PROGRAM

DIVISION	COMMITTED / NON	COUNTY	ROUTE/CITY	ID NUMBER	LOCATION / DESCRIPTION	LENGTH	TOTAL PROJ COST (THOU)	PRIOR YEARS COST (THOU)	TYPE OF WORK / ESTIMATED COST IN THOUSANDS / PROJECT BREAKS										UNFUNDED FUTURE YEARS
									STATE TRANSPORTATION IMPROVEMENT PROGRAM					DEVELOPMENTAL PROGRAM					
									FY 2020	FY 2021	FY 2022	FY 2023	FY 2024	FY 2025	FY 2026	FY 2027	FY 2028	FY 2029	
PUBLIC TRANSPORTATION PROJECTS																			
<input type="checkbox"/>	<input type="checkbox"/>	ALLEGHANY	ALLEGHANY COUNTY	TK-6105	ADMINISTRATION		2162	1542	5311	AD	124	AD	124	AD	124	AD	124		
									L	AD	23	AD	23	AD	23	AD	23		
									S	AD	8	AD	8	AD	8	AD	8		
					PT														
FUNDS AUTHORIZED IN PROGRESS																			
PASSENGER RAIL PROJECTS																			
<input type="checkbox"/>	<input type="checkbox"/>	ALLEGHANY	VARIOUS	Y-5811	TRAFFIC SEPARATION STUDY IMPLEMENTATION AND CLOSURES IN DIVISION 11.														
		ASHE																	
		AVERY																	
		CALDWELL																	
		SURRY																	
		WATAUGA																	
		WILKES																	
		YADKIN																	
					DIV														
AVIATION PROJECTS																			
<input checked="" type="checkbox"/>	<input type="checkbox"/>	ASHE	ASHE COUNTY AIRPORT (GEV)	AV-5848	CONSTRUCT APRON EXPANSIONS.		2700		T			C	2700						
					DIV														
<input checked="" type="checkbox"/>	<input type="checkbox"/>	ASHE	ASHE COUNTY AIRPORT (GEV)	AV-5750	ACQUIRE LAND AND EXISTING HANGARS NORTH OF RUNWAY 10 THRESHOLD AND ADJACENT TO AIRPORT PROPERTY.		385	385											
					DIV														
RIGHT-OF-WAY IN PROGRESS																			
PUBLIC TRANSPORTATION PROJECTS																			
<input checked="" type="checkbox"/>	<input type="checkbox"/>	ASHE	ASHE COUNTY TRANSPORTATION	TA-6674	PURCHASE EXPANSION VEHICLE TO PROVIDE TRANSPORTATION SERVICES TO PERSONS OVER 65 YEARS OF AGE AND PERSONS WITH A DISABILITY.		76	76	5311										
									T										
									L										
					DIV														
<input type="checkbox"/>	<input type="checkbox"/>	ASHE	ASHE COUNTY TRANSPORTATION	TK-6108	ADMINISTRATION		2738	1954	5311	AD	157	AD	157	AD	157	AD	157		
									L	AD	29	AD	29	AD	29	AD	29		
									S	AD	10	AD	10	AD	10	AD	10		
					PT														
FUNDS AUTHORIZED IN PROGRESS																			
BICYCLE AND PEDESTRIAN PROJECTS																			
<input type="checkbox"/>	<input type="checkbox"/>	ALEXANDER	VARIOUS	U-5546	GREATER HICKORY MPO TRANSPORTATION ALTERNATIVES (TA) PROGRAM.		2477		TADA	C	0	C	161	C	140	C	240	C	240
		BURKE							L	C	0	C	41	C	35	C	60	C	60
		CALDWELL																	
		CATAWBA																	
					DIV														

DIV - Division Category EX - Exempt Category
 HF - State Dollars (Non STI) REG - Regional Category
 SW - Statewide Category TRN - Transition Project

COST AND SCHEDULES ARE PRELIMINARY AND SUBJECT TO SIGNIFICANT CHANGE AS MORE INFORMATION BECOMES AVAILABLE

NCBOT AMENDED STIP JULY - 2020

NON-HIGHWAY PROGRAM

DIVISION	COMMITTED / NON	COUNTY	ROUTE/CITY	ID NUMBER	LOCATION / DESCRIPTION	LENGTH	TOTAL PROJ COST (THOU)	PRIOR YEARS COST (THOU)	TYPE OF WORK / ESTIMATED COST IN THOUSANDS / PROJECT BREAKS															
									STATE TRANSPORTATION IMPROVEMENT PROGRAM						DEVELOPMENTAL PROGRAM				UNFUNDED FUTURE YEARS					
									FUNDS	FY 2020	FY 2021	FY 2022	FY 2023	FY 2024	FY 2025	FY 2026	FY 2027	FY 2028	FY 2029					
BICYCLE AND PEDESTRIAN PROJECTS																								
<input type="checkbox"/>	<input type="checkbox"/>	BURKE CALDWELL CATAWBA	HICKORY	EB-5808	UPGRADE CURRENT PEDESTRIAN SIGNALS AND INSTALL NEW PEDESTRIAN SIGNALS.		402		BGDA	C	322													
									L	C	80													
DIV																								
<input type="checkbox"/>	<input type="checkbox"/>	CALDWELL	LENOIR	EB-5806	HOSPITAL AVENUE, HARPER AVENUE TO US 321 (BLOWING ROCK BOULEVARD). CONSTRUCT SIDEWALK.		940	290	TADA	C	125													
									L	C	31													
									BGDA	C	395													
									L	C	99													
DIV																								
RIGHT-OF-WAY IN PROGRESS																								
<input type="checkbox"/>	<input type="checkbox"/>	CALDWELL CATAWBA LINCOLN MECKLENBURG WATAUGA	COACH AMERICA	TI-6101	INTERCITY BUS - BOONE TO CHARLOTTE		8823	6439	5311	O	246	O	246	O	246	O	246							
									L	O	106	O	106	O	106	O	106							
									S	O	244	O	244	O	244	O	244							
PT																								
FUNDS AUTHORIZED IN PROGRESS																								
<input type="checkbox"/>	<input type="checkbox"/>	ALEXANDER BURKE CALDWELL CATAWBA	WESTERN PIEDMONT REGIONAL TRANSPORTATION	TG-4774	ROUTINE CAPITAL - BUS STOP SHELTERS, BENCHES, SHOP EQUIPMENT, SPARE PARTS, ENGINES, FAREBOX, SERVICE VEHICLES, ETC		738	538	5307	CP	40	CP	40	CP	40	CP	40							
									L	CP	10	CP	10	CP	10	CP	10							
PT																								
FUNDS AUTHORIZED IN PROGRESS																								
<input type="checkbox"/>	<input type="checkbox"/>	ALEXANDER BURKE CALDWELL CATAWBA	WESTERN PIEDMONT REGIONAL TRANSPORTATION	TN-6109	OPERATING ASSISTANCE - SMALL-URBAN		390	270	5317	O	15	O	15	O	15	O	15							
									L	O	15	O	15	O	15	O	15							
PT																								
FUNDS AUTHORIZED IN PROGRESS																								
<input type="checkbox"/>	<input type="checkbox"/>	ALEXANDER BURKE CALDWELL CATAWBA	WESTERN PIEDMONT REGIONAL TRANSPORTATION	TO-4733	OPERATING ASSISTANCE		25358	20404	5307	O	1000	O	1000	O	1000	O	1000							
									L	O	46	O	46	O	46	O	46							
									SMAP	O	204	O	204	O	204	O	204							
PT																								
FUNDS AUTHORIZED IN PROGRESS																								
<input type="checkbox"/>	<input type="checkbox"/>	ALEXANDER BURKE CALDWELL CATAWBA	WESTERN PIEDMONT REGIONAL TRANSPORTATION	TS-5128	SAFETY & SECURITY		279	255	5307	CP	19													
									L	CP	5													
PT																								
FUNDS AUTHORIZED IN PROGRESS																								
<input type="checkbox"/>	<input type="checkbox"/>	ALEXANDER BURKE CALDWELL CATAWBA	WESTERN PIEDMONT REGIONAL TRANSIT AUTHORITY	TP-5106	PLANNING ASSISTANCE - 5303		672	409	5303	PL	44	PL	55	PL	55	PL	55							
									5303															
									L	PL	6	PL	7	PL	7	PL	7							
									L															
									S	PL	6	PL	7	PL	7	PL	7							
									S															
PT																								
FUNDS AUTHORIZED IN PROGRESS																								

DIV - Division Category EX - Exempt Category
 HF - State Dollars (Non STI) REG - Regional Category
 SW - Statewide Category TRN - Transition Project

COST AND SCHEDULES ARE PRELIMINARY AND SUBJECT TO SIGNIFICANT CHANGE AS MORE INFORMATION BECOMES AVAILABLE

NCBOT AMENDED STIP JULY - 2020

NON-HIGHWAY PROGRAM

DIVISION 11

COMMITTED / NON

TOTAL PRIOR PROJ YEARS COST COST (THOU) (THOU)

TYPE OF WORK / ESTIMATED COST IN THOUSANDS / PROJECT BREAKS

STATE TRANSPORTATION IMPROVEMENT PROGRAM											
FUNDS	FY 2020	FY 2021	FY 2022	FY 2023	FY 2024	FY 2025					

DEVELOPMENTAL PROGRAM			
FY 2026	FY 2027	FY 2028	FY 2029

UNFUNDED FUTURE YEARS

PUBLIC TRANSPORTATION PROJECTS

COUNTY	ROUTE/CITY	ID NUMBER	LOCATION / DESCRIPTION	LENGTH	TOTAL PROJ COST (THOU)	PRIOR YEARS COST (THOU)	FUNDS	FY 2020	FY 2021	FY 2022	FY 2023	FY 2024	FY 2025	FY 2026	FY 2027	FY 2028	FY 2029	UNFUNDED FUTURE YEARS	
<input type="checkbox"/>	<input type="checkbox"/>	ALEXANDER BURKE CALDWELL CATAWBA	WESTERN PIEDMONT REGIONAL TRANSIT AUTHORITY	TA-4929	REPLACEMENT VANS	2352	380	5307	CP	353	CP	370	CP	389	CP	408			
								L	CP	88	CP	93	CP	97	CP	102			
								S	CP	18	CP	18	CP	18	CP	18			
PT																			

FUNDS AUTHORIZED IN PROGRESS

<input type="checkbox"/>	<input type="checkbox"/>	ALEXANDER BURKE CALDWELL CATAWBA	WESTERN PIEDMONT REGIONAL TRANSPORTATION	TA-6501	REPLACEMENT VAN	908	724	5311	CP	41	CP	36	CP	36	CP	36			
								L			CP	5	CP	5	CP	5			
								S	CP	5	CP	5	CP	5	CP	5			
PT																			

FUNDS AUTHORIZED IN PROGRESS

<input type="checkbox"/>	<input type="checkbox"/>	ALEXANDER BURKE CALDWELL CATAWBA	WESTERN PIEDMONT REGIONAL TRANSPORTATION	TA-4927	REPLACEMENT BUS	1434	1074	5307	CP	144			CP	144					
								L	CP	18			CP	18					
								S	CP	18			CP	18					
PT																			

FUNDS AUTHORIZED IN PROGRESS

<input type="checkbox"/>	<input type="checkbox"/>	ALEXANDER BURKE CALDWELL CATAWBA	WESTERN PIEDMONT REGIONAL TRANSPORTATION	TA-4928	EXPANSION BUS	1086	724	5307			CP	290							
								L			CP	36							
								S			CP	36							
PT																			

FUNDS AUTHORIZED IN PROGRESS

<input type="checkbox"/>	<input type="checkbox"/>	ALEXANDER BURKE CALDWELL CATAWBA	WESTERN PIEDMONT REGIONAL TRANSPORTATION	TG-6142A	ROUTINE CAPITAL - SERVICE VEHICLE	121	82	5311			CP	35							
								L			CP	4							
PT																			

FUNDS AUTHORIZED IN PROGRESS

<input type="checkbox"/>	<input type="checkbox"/>	ALEXANDER BURKE CALDWELL CATAWBA	WESTERN PIEDMONT REGIONAL TRANSPORTATION	TG-4774A	PREVENTIVE MAINTENANCE	5925	3925	5307	O	400	O	400	O	400	O	500			
								L	O	100	O	100	O	100					
PT																			

FUNDS AUTHORIZED IN PROGRESS

<input type="checkbox"/>	<input type="checkbox"/>	ALEXANDER BURKE CALDWELL CATAWBA	WESTERN PIEDMONT REGIONAL TRANSPORTATION	TK-5181	ADMINISTRATION	4976	3556	5311	O	284	O	284	O	284	O	284			
								5311											
								L	O	53	O	53	O	53	O	53			
								S	O	18	O	18	O	18	O	18			
PT																			

FUNDS AUTHORIZED IN PROGRESS

<input type="checkbox"/>	<input type="checkbox"/>	ALEXANDER BURKE CALDWELL CATAWBA	WESTERN PIEDMONT REGIONAL TRANSPORTATION	TQ-6503	PREVENTIVE MAINTENANCE - PARATRANSIT	137	99	5310	O	9	O	9	O	9	O	9			
								L	O	1									
								S	O	1									
PT																			

FUNDS AUTHORIZED IN PROGRESS

DIV - Division Category
 HF - State Dollars (Non STI)
 SW - Statewide Category
 EX - Exempt Category
 REG - Regional Category
 TRN - Transition Project

NCBOT AMENDED STIP JULY - 2020

NON-HIGHWAY PROGRAM

DIVISION	COMMITTED / NON	COUNTY	ROUTE/CITY	ID NUMBER	LOCATION / DESCRIPTION	LENGTH	TOTAL PROJ COST (THOU)	PRIOR YEARS COST (THOU)	TYPE OF WORK / ESTIMATED COST IN THOUSANDS / PROJECT BREAKS										UNFUNDED FUTURE YEARS							
									STATE TRANSPORTATION IMPROVEMENT PROGRAM					DEVELOPMENTAL PROGRAM												
									FUNDS	FY 2020	FY 2021	FY 2022	FY 2023	FY 2024	FY 2025	FY 2026	FY 2027	FY 2028	FY 2029							
AVIATION PROJECTS																										
<input checked="" type="checkbox"/>	<input type="checkbox"/>	SURRY	MOUNT AIRY - SURRY COUNTY AIRPORT (MWK)	AV-5859	CONSTRUCT GENERAL AVIATION APRON AND AIRCRAFT STORAGE HANGARS.		6680	480	T	C	3100	C	3100													
DIV																										
BICYCLE AND PEDESTRIAN PROJECTS																										
<input checked="" type="checkbox"/>	<input type="checkbox"/>	SURRY	US 21 BUSINESS (NORTH BRIDGE STREET)	EB-5961	NC 268 (CC CAMP ROAD) TO HIGHLAND AVENUE. CONSTRUCT SIDEWALK ON WEST SIDE OF ROADWAY.		291		TA5200				PE	50												
									L				PE	13												
									TA5200					R	42											
									L					R	11											
									TA5200						C	140										
									L						C	35										
DIV																										
<input checked="" type="checkbox"/>	<input type="checkbox"/>	SURRY	MOUNT AIRY	EB-5845	S. SOUTH STREET, WORTH STREET TO ROCKFORD STREET. ROCKFORD STREET, PENN STREET TO US 52. WORTH STREET, SOUTH STREET TO US 52. CONSTRUCT SIDEWALK.		783		TA5200				PE	154												
									L				PE	38												
									TA5200					R	129											
									L					R	32											
									TA5200						C	344										
									L						C	86										
DIV																										
PUBLIC TRANSPORTATION PROJECTS																										
<input type="checkbox"/>	<input type="checkbox"/>	DAVIE STOKES SURRY YADKIN	YADKIN VALLEY ECONOMIC DEVELOPMENT DISTRICT	TK-6174	ADMINISTRATION		6002	4298	5311	O	341	O	341	O	341	O	341									
									5311																	
									L	O	64	O	64	O	64	O	64									
									S	O	21	O	21	O	21	O	21									
PT																										
FUNDS AUTHORIZED IN PROGRESS																										
<input checked="" type="checkbox"/>	<input type="checkbox"/>	FORSYTH SURRY	PIEDMONT AUTHORITY FOR REGIONAL TRANSPORTATION (PART)	TA-6681	PURCHASE EXPANSION FLEET VEHICLE TO EXPAND SERVICE ON PART SURRY EXPRESS #1		513	47	FEDT	A	372															
									L	A	47															
									T	A	47															
REG																										
BICYCLE AND PEDESTRIAN PROJECTS																										
<input type="checkbox"/>	<input type="checkbox"/>	WATAUGA	US 221	EB-5798	MAIN STREET IN BLOWING ROCK TO MOSES H CONE MEMORIAL PARK AND BASS LAKE. CONSTRUCT SIDEWALK.	0.6	1201	1201	UNDER CONSTRUCTION. PROJECT TO BE ADMINISTERED BY THE TOWN OF BLOWING ROCK																	
<input checked="" type="checkbox"/>	<input type="checkbox"/>	WATAUGA	US 421 (KING STREET) MULTI-USE PATH	EB-5983	GROVE STREET TO BROOKSHIRE ROAD. CONSTRUCT MULTI-USE PATH.	1.14	2185		TA5200				PE	240												
									L				PE	60												
									TA5200					R	16											
									L					R	4											
									TA5200							C	1492									
									L							C	373									
DIV																										
<input type="checkbox"/>	<input type="checkbox"/>	WATAUGA	TOWN OF BLOWING ROCK	EB-5924	MIDDLE FORK GREENWAY, SECTION 1. CONSTRUCT GREENWAY. NC FLAP BLOWING ROCK 321(1).		2222	118	FLAP	R	73															
									L	R	17															
									FLAP	C	1624															
									L	C	245															
									S(M)	C	145															
EX																										
PROJECT TO BE ADMINISTERED BY TOWN OF BLOWING ROCK - \$145 K OF S(M) IS CONTINGENCY FUNDS ON WBS 44607																										

DIV - Division Category
 HF - State Dollars (Non STI)
 SW - Statewide Category
 EX - Exempt Category
 REG - Regional Category
 TRN - Transition Project

COST AND SCHEDULES ARE PRELIMINARY AND SUBJECT TO SIGNIFICANT CHANGE AS MORE INFORMATION BECOMES AVAILABLE



**STATE TRANSPORTATION
IMPROVEMENT PROGRAM**

Division 12

Alexander
Catawba
Cleveland
Gaston
Iredell
Lincoln

NCBOT AMENDED STIP JULY - 2020

HIGHWAY PROGRAM

DIVISION 12

COMMITTED / NON

TOTAL PROJ COST (THOU)
PRIOR YEARS COST (THOU)
FUNDS

TYPE OF WORK / ESTIMATED COST IN THOUSANDS / PROJECT BREAKS

STATE TRANSPORTATION IMPROVEMENT PROGRAM									
FY 2020	FY 2021	FY 2022	FY 2023	FY 2024	FY 2025				

DEVELOPMENTAL PROGRAM			
FY 2026	FY 2027	FY 2028	FY 2029

UNFUNDED FUTURE YEARS

BRIDGE PROJECTS

COMMITTED / NON	COUNTY	ROUTE/CITY	ID NUMBER	LOCATION / DESCRIPTION	LENGTH	TOTAL PROJ COST (THOU)	PRIOR YEARS COST (THOU)	FUNDS	FY 2020	FY 2021	FY 2022	FY 2023	FY 2024	FY 2025	FY 2026	FY 2027	FY 2028	FY 2029	UNFUNDED FUTURE YEARS
<input type="checkbox"/>	ALEXANDER	SR 1348	BR-0201	REPLACE BRIDGE 10291 OVER DUCK CREEK. HF		1050		HFB		C	1050								

THIS PROJECT REPRESENTS HFB PROJECT NUMBER 17BP.12.R.88

MITIGATION PROJECTS

COMMITTED / NON	COUNTY	ROUTE/CITY	ID NUMBER	LOCATION / DESCRIPTION	LENGTH	TOTAL PROJ COST (THOU)	PRIOR YEARS COST (THOU)	FUNDS	FY 2020	FY 2021	FY 2022	FY 2023	FY 2024	FY 2025	FY 2026	FY 2027	FY 2028	FY 2029	UNFUNDED FUTURE YEARS
<input type="checkbox"/>	ALEXANDER CATAWBA CLEVELAND GASTON IREDELL LINCOLN	VARIOUS	EE-4912	ECOSYSTEM ENHANCEMENT PROGRAM FOR DIVISION 12 PROJECT MITIGATION.		14196	14196												

IN PROGRESS

HIGHWAY SAFETY PROJECTS

COMMITTED / NON	COUNTY	ROUTE/CITY	ID NUMBER	LOCATION / DESCRIPTION	LENGTH	TOTAL PROJ COST (THOU)	PRIOR YEARS COST (THOU)	FUNDS	FY 2020	FY 2021	FY 2022	FY 2023	FY 2024	FY 2025	FY 2026	FY 2027	FY 2028	FY 2029	UNFUNDED FUTURE YEARS
<input type="checkbox"/>	ALEXANDER CATAWBA CLEVELAND GASTON IREDELL LINCOLN	VARIOUS	W-5212	DIVISION 12 RUMBLE STRIPS, GUARDRAIL, SAFETY AND LIGHTING IMPROVEMENTS AT SELECTED LOCATIONS.		13198	10648	HSIP	R	50	DIV								
								HSIP	C	2500	DIV								

COMMITTED / NO DIV DIV DIVISION 12 RUMBLE STRIPS, GUARDRAIL, SAFETY AND LIGHTING IMPROVEMENTS AT SELECTED LOCATIONS IN THE DIVISION CATEGORY.
COMMITTED / NO REG REG DIVISION 12 RUMBLE STRIPS, GUARDRAIL, SAFETY AND LIGHTING IMPROVEMENTS AT SELECTED LOCATIONS IN THE REGIONAL CATEGORY.

DIVISION PURCHASE ORDER CONTRACT (DPOC) - IN PROGRESS

COMMITTED / NON	COUNTY	ROUTE/CITY	ID NUMBER	LOCATION / DESCRIPTION	LENGTH	TOTAL PROJ COST (THOU)	PRIOR YEARS COST (THOU)	FUNDS	FY 2020	FY 2021	FY 2022	FY 2023	FY 2024	FY 2025	FY 2026	FY 2027	FY 2028	FY 2029	UNFUNDED FUTURE YEARS
<input type="checkbox"/>	ALEXANDER CATAWBA CLEVELAND GASTON IREDELL LINCOLN	VARIOUS	W-5812	SAFETY IMPROVEMENTS AT VARIOUS LOCATIONS IN DIVISION 12.		2100		HSIP	R	30	DIV								
								HSIP	C	180	DIV								
								HSIP	R	30	RE								
								HSIP	C	180	RE								
								HSIP	R	40	SW								
								HSIP	C	240	SW								

COMMITTED / NO DIV DIV SAFETY IMPROVEMENTS AT VARIOUS LOCATIONS.
COMMITTED / NO REG REG SAFETY IMPROVEMENTS AT VARIOUS LOCATIONS.
COMMITTED / NO SW SW SAFETY IMPROVEMENTS AT VARIOUS LOCATIONS.

COMMITTED / NON	COUNTY	ROUTE/CITY	ID NUMBER	LOCATION / DESCRIPTION	LENGTH	TOTAL PROJ COST (THOU)	PRIOR YEARS COST (THOU)	FUNDS	FY 2020	FY 2021	FY 2022	FY 2023	FY 2024	FY 2025	FY 2026	FY 2027	FY 2028	FY 2029	UNFUNDED FUTURE YEARS
<input type="checkbox"/>	ALEXANDER CATAWBA CLEVELAND GASTON IREDELL LINCOLN	VARIOUS	W-5712	SAFETY IMPROVEMENTS AT VARIOUS LOCATIONS IN DIVISION 12.		5973	5273	HSIP	R	30	DIV								
								HSIP	C	180	DIV								
								HSIP	R	30	RE								
								HSIP	C	180	RE								
								HSIP	R	40	SW								
								HSIP	C	240	SW								

COMMITTED / NO DIV DIV SAFETY IMPROVEMENTS AT VARIOUS LOCATIONS.
COMMITTED / NO REG REG SAFETY IMPROVEMENTS AT VARIOUS LOCATIONS.
COMMITTED / NO SW SW SAFETY IMPROVEMENTS AT VARIOUS LOCATIONS.

IN PROGRESS

INTERSTATE PROJECTS

COMMITTED / NON	COUNTY	ROUTE/CITY	ID NUMBER	LOCATION / DESCRIPTION	LENGTH	TOTAL PROJ COST (THOU)	PRIOR YEARS COST (THOU)	FUNDS	FY 2020	FY 2021	FY 2022	FY 2023	FY 2024	FY 2025	FY 2026	FY 2027	FY 2028	FY 2029	UNFUNDED FUTURE YEARS
<input type="checkbox"/>	CATAWBA IREDELL	I-40	I-5915	MILEMARKER 130.7 TO MILEMARKER 150.2. PAVEMENT AND BRIDGE REHABILITATION.	19.5	23150	13150	NHPIM			C	5000	B	C	5000	B			

COMMITTED / NO SW A MILEMARKER 130.7 TO MILEMARKER 150.2. PAVEMENT REHABILITATION. - UNDER CONSTRUCTION
COMMITTED / NO SW B BRIDGE REHABILITATION.

COMMITTED / NON	COUNTY	ROUTE/CITY	ID NUMBER	LOCATION / DESCRIPTION	LENGTH	TOTAL PROJ COST (THOU)	PRIOR YEARS COST (THOU)	FUNDS	FY 2020	FY 2021	FY 2022	FY 2023	FY 2024	FY 2025	FY 2026	FY 2027	FY 2028	FY 2029	UNFUNDED FUTURE YEARS
<input checked="" type="checkbox"/>	CATAWBA	I-40	I-5716	SR 1007 (LENOIR RHYNE BOULEVARD) INTERCHANGE. CONSTRUCT INTERCHANGE IMPROVEMENTS. SW		8400	400	NHP						C	1968		C	1969	
								NHFP						C	4063				

RIGHT-OF-WAY IN PROGRESS

DIV - Division Category EX - Exempt Category
HF - State Dollars (Non STI) REG - Regional Category
SW - Statewide Category TRN - Transition Project

COST AND SCHEDULES ARE PRELIMINARY AND SUBJECT TO SIGNIFICANT CHANGE AS MORE INFORMATION BECOMES AVAILABLE

NCBOT AMENDED STIP JULY - 2020

HIGHWAY PROGRAM

DIVISION 12

COMMITTED / NON

TOTAL PROJ COST (THOU) PRIORITY YEARS COST (THOU)

TYPE OF WORK / ESTIMATED COST IN THOUSANDS / PROJECT BREAKS

STATE TRANSPORTATION IMPROVEMENT PROGRAM											
FY 2020	FY 2021	FY 2022	FY 2023	FY 2024	FY 2025						

DEVELOPMENTAL PROGRAM			
FY 2026	FY 2027	FY 2028	FY 2029

UNFUNDED FUTURE YEARS

INTERSTATE PROJECTS

<input type="checkbox"/>	<input type="checkbox"/>	CATAWBA	I-40	I-5914 SW	BURKE COUNTY LINE TO MILEMARKER 123. PAVEMENT REHABILITATION.	9.6	4410	10	NHPIM							C	2200	C	2200										
--------------------------	--------------------------	---------	------	-----------	---------------------------------------------------------------	-----	------	----	-------	--	--	--	--	--	--	---	------	---	------	--	--	--	--	--	--	--	--	--	--

<input type="checkbox"/>	<input type="checkbox"/>	CATAWBA	I-40	I-5991	US 321 TO NC 16. WIDEN TO SIX LANES.	9	229000	500	NHP							R	5000	A							R	5000	A				
									NHP							U	1000	A							U	1000	A				
									NHP																						
									NHP																						
									NHP																						
									NHP																						

COMMITTED / NO SW A US 321 TO SR 1476 (FAIRGROVE CHURCH ROAD). WIDEN TO SIX LANES.
 COMMITTED / NO B SR 1476 (FAIRGROVE CHURCH ROAD) TO NC 16. WIDEN TO SIX LANES.

RURAL PROJECTS

<input type="checkbox"/>	<input type="checkbox"/>	CATAWBA	NC 16	R-3100	SR 1895 TO SR 1800 SOUTHEAST OF NEWTON. WIDEN TO FOUR LANES.	9.1	87567	87567																							
--------------------------	--------------------------	---------	-------	--------	--------------------------------------------------------------	-----	-------	-------	--	--	--	--	--	--	--	--	--	--	--	--	--	--	--	--	--	--	--	--	--	--	--

COMMITTED / NO DIV A SR 1895 (TOWER ROAD) TO SR 1814 (CALDWELL ROAD) - UNDER CONSTRUCTION
 COMMITTED / NO DIV B SR 1814 (CALDWELL ROAD) TO SR 1801 (CLAREMONT ROAD) - UNDER CONSTRUCTION WITH SEGMENT A
 COMMITTED / NO C SR 1801 (CLAREMONT ROAD) TO SR 1800 (CALEB SETZER ROAD) - COMPLETE

<input type="checkbox"/>	<input type="checkbox"/>	CATAWBA	NC 150	R-2307	RELOCATED NC 16 (STIP PROJECT R-2206) TO US 21. WIDEN TO MULTI-LANES.	15	289564	19464	T							R	25000	A							R	25000	A				
		IREDELL							T							U	3400	A													
		LINCOLN							BGANY																						
									BGANY			C	29575	B	C	29575	B	C	29575	B	C	29575	B								
									BGDA			C	5000	B																	
									S(M)			C	1000	B																	

COMMITTED / NO REG A RELOCATED NC 16 (STIP PROJECT R-2206) TO EAST OF SR 1840 (GREENWOOD ROAD). WIDEN TO 4-LANES WITH A BYPASS OF THE TERRELL HISTORIC DISTRICT.
 COMMITTED / NO REG B EAST OF SR 1840 (GREENWOOD ROAD) IN CATAWBA COUNTY TO WEST OF SR 1303/SR 1180 (PERTH ROAD/DOOLIE ROAD) IN IREDELL COUNTY. WIDEN TO 4-LANES. SR 1383/SR 1180 TO US 21 IN IREDELL COUNTY. WIDEN TO 6-LANES. - RIGHT-OF-WAY IN PROGRESS

COORDINATE WITH PROJECT I-5717; BUILD NC BOND FUNDING - SEGMENT A: \$40M FOR RIGHT-OF-WAY, PAYBACK FY 2025-2039

<input checked="" type="checkbox"/>	<input type="checkbox"/>	CATAWBA	SR 1005 (STARTOWN ROAD)	R-5113	US 70 TO NC 10. WIDEN TO MULTI-LANES.	4.6	56362	512	T							R	5200		R	5200														
									T							U	1250																	
									T																		C	11050		C	11050		C	11050

DIV

DIV - Division Category EX - Exempt Category
 HF - State Dollars (Non STI) REG - Regional Category
 SW - Statewide Category TRN - Transition Project

COST AND SCHEDULES ARE PRELIMINARY AND SUBJECT TO SIGNIFICANT CHANGE AS MORE INFORMATION BECOMES AVAILABLE

NCBOT AMENDED STIP JULY - 2020

HIGHWAY PROGRAM

DIVISION	COMMITTED / NON	COUNTY	ROUTE/CITY	ID NUMBER	LOCATION / DESCRIPTION	LENGTH	TOTAL PROJ COST (THOU)	PRIOR YEARS COST (THOU)	FUNDS	TYPE OF WORK / ESTIMATED COST IN THOUSANDS / PROJECT BREAKS										UNFUNDED FUTURE YEARS												
										STATE TRANSPORTATION IMPROVEMENT PROGRAM					DEVELOPMENTAL PROGRAM																	
										FY 2020	FY 2021	FY 2022	FY 2023	FY 2024	FY 2025	FY 2026	FY 2027	FY 2028	FY 2029													
CONGESTION MITIGATION PROJECTS																																
<input type="checkbox"/>	<input type="checkbox"/>	CATAWBA	CLAREMONT	C-5195 EX	CONSTRUCT SIDEWALKS AT VARIOUS LOCATIONS IN CLAREMONT.		395	395																								
UNDER CONSTRUCTION																																
<input type="checkbox"/>	<input type="checkbox"/>	CATAWBA	CONOVER	C-5624 DIV	CONOVER BIKE LANE PROJECT (1ST STREET/US 70)		1964	300	BGDA			C	1331																			
<input type="checkbox"/>	<input type="checkbox"/>	CATAWBA	HICKORY	C-5196 DIV	16TH STREET (SANDY RIDGE ROAD) AT 21 ST. AVENUE NE IN HICKORY. CONSTRUCT ROUNDABOUT.		4630	1642	BGDA			C	2390																			
RIGHT-OF-WAY IN PROGRESS																																
<input type="checkbox"/>	<input type="checkbox"/>	CLEVELAND	I-85	I-5916 SW	SOUTH CAROLINA LINE TO GASTON COUNTY LINE. PAVEMENT REHABILITATION.	8.2	5304	10	NHPIM			C	2647		C	2647																
<input type="checkbox"/>	<input type="checkbox"/>	CLEVELAND GASTON	I-85	I-5985	SOUTH CAROLINA STATE LINE TO US 321. ADD ADDITIONAL LANES.	17.1	286700	2000	NHP						R	4850	A															
										NHP					U	700	A															
										NHP											C	133000	A									
										NHP						R	2300	B														
										NHP						U	700	B														
										NHP											C	34000	B		C	102000	B					
COMMITTED / NO <input checked="" type="checkbox"/> <input type="checkbox"/> SW A SOUTH CAROLINA STATE LINE TO US 74 COMMITTED / NO <input checked="" type="checkbox"/> <input type="checkbox"/> SW B US 74 TO US 321																																
RURAL PROJECTS																																
<input checked="" type="checkbox"/>	<input type="checkbox"/>	CLEVELAND	US 74	R-5713 REG	US 74 BUSINESS TO NC 226. CONSTRUCT ACCESS MANAGEMENT IMPROVEMENTS.	6	3830	830	T						C	3000																
<input type="checkbox"/>	<input type="checkbox"/>	CLEVELAND	US 74 (SHELBY BYPASS)	R-2707	FOUR LANE DIVIDED FREEWAY ON NEW LOCATION.	18.6	384905	252509	T	CB	1946	C	CB	973	C	CB	973	C	CB	973	C											
										T	R	2950	D																			
										T					C	15975	D	C	15975	D	C	15975	D	C	15975	D						
										T					CB	772	D	CB	772	D	CB	772	D	CB	772	D	CB	772	D	CB	5324	D
										T	R	5200	E																			
										T					C	6075	E	C	6075	E	C	6075	E	C	6075	E						
										T					CB	858	E	CB	858	E	CB	858	E	CB	858	E	CB	858	E	CB	6006	E
COMMITTED / NO <input type="checkbox"/> <input type="checkbox"/> A WEST OF SR 1162 (PEACHTREE ROAD) TO EAST OF SR 1315 (PLATO LEE ROAD). RIGHT-OF-WAY ONLY. - COMPLETE COMMITTED / NO <input type="checkbox"/> <input type="checkbox"/> AA WEST OF SR 1162 (PEACHTREE ROAD) TO EAST OF SR 1318 (KIMBRELL ROAD). GRADING, STRUCTURES, PAVING - UNDER CONSTRUCTION COMMITTED / NO <input type="checkbox"/> <input type="checkbox"/> TRN AB EAST OF SR 1318 (KIMBRELL ROAD) TO EAST OF SR 1315 (PLATO LEE ROAD). GRADING AND STRUCTURES - UNDER CONSTRUCTION COMMITTED / NO <input type="checkbox"/> <input type="checkbox"/> TRN B EAST OF SR 1315 (PLATO LEE ROAD) TO EAST OF NC 226. GRADING AND STRUCTURES - UNDER CONSTRUCTION COMMITTED / NO <input checked="" type="checkbox"/> <input type="checkbox"/> REG C EAST OF NC 226 TO EAST OF NC 150. GRADING, STRUCTURES, AND PAVING. - UNDER CONSTRUCTION. COMMITTED / NO <input type="checkbox"/> <input checked="" type="checkbox"/> REG D EAST OF NC 150 TO EXISTING US 74 WEST OF SR 2238 (LONG BRANCH ROAD). GRADING, STRUCTURE, PAVING. - RIGHT-OF-WAY IN PROGRESS COMMITTED / NO <input checked="" type="checkbox"/> <input type="checkbox"/> REG E US 74 WEST OF SR 2238 TO WEST OF SR 1001 (STONE POINT ROAD). GRADING, STRUCTURES, PAVING. - RIGHT-OF-WAY IN PROGRESS COMMITTED / NO <input checked="" type="checkbox"/> <input type="checkbox"/> TRN F EAST OF SR 1318 (KIMBRELL ROAD) TO EAST OF NC 226. PAVING - UNDER CONSTRUCTION																																
BUILD NC BOND FUNDING - SEGMENT C: \$11.336M FOR CONSTRUCTION, PAYBACK FY 2019-2033; SEGMENT D: \$9M FOR CONSTRUCTION, PAYBACK FY 2022-2036; SEGMENT E: \$10M FOR CONSTRUCTION, PAYBACK FY 2022-2036																																
<input type="checkbox"/>	<input type="checkbox"/>	CLEVELAND	NEW ROUTE	R-5849 DIV	CONSTRUCT IMPROVEMENTS TO SR 1313 (WASHBURN SWITCH ROAD) AND A NEW 3-LANE ROAD OFF SR 1313 (WASHBURN SWITCH ROAD) FOR ACCESS TO NEW INDUSTRIAL SITES.		1975	1975																								
UNDER CONSTRUCTION																																
<input checked="" type="checkbox"/>	<input type="checkbox"/>	CLEVELAND	US 74 (DIXON BOULEVARD)	U-2567 SW	NC 150 (DEKALB STREET) INTERSECTION. CONSTRUCT INTERCHANGE.		23300	1500	T						R	1100		R	1100													
										T					U	500																
										T										C	6367											
																				C	6366		C	6367								

DIV - Division Category
 HF - State Dollars (Non STI)
 SW - Statewide Category
 EX - Exempt Category
 REG - Regional Category
 TRN - Transition Project

COST AND SCHEDULES ARE PRELIMINARY AND SUBJECT TO SIGNIFICANT CHANGE AS MORE INFORMATION BECOMES AVAILABLE

NCBOT AMENDED STIP JULY - 2020

HIGHWAY PROGRAM

DIVISION 12

COMMITTED / NON

TOTAL PROJ COST (THOU) PRIORITY YEARS COST (THOU)

TYPE OF WORK / ESTIMATED COST IN THOUSANDS / PROJECT BREAKS

STATE TRANSPORTATION IMPROVEMENT PROGRAM											
FUNDS	FY 2020	FY 2021	FY 2022	FY 2023	FY 2024	FY 2025					

DEVELOPMENTAL PROGRAM			
FY 2026	FY 2027	FY 2028	FY 2029

UNFUNDED FUTURE YEARS

URBAN PROJECTS

COMMITTED / NON	COUNTY	ROUTE/CITY	ID NUMBER	LOCATION / DESCRIPTION	LENGTH	TOTAL PROJ COST (THOU)	PRIORITY YEARS COST (THOU)	FUNDS	FY 2020	FY 2021	FY 2022	FY 2023	FY 2024	FY 2025	FY 2026	FY 2027	FY 2028	FY 2029	UNFUNDED FUTURE YEARS	
<input checked="" type="checkbox"/>	CLEVELAND	US 74 (DIXON BOULEVARD)	U-5929	INTERSECTION OF US 74 (DIXON BOULEVARD) AND NC 226 (EARL ROAD). CONSTRUCT IMPROVEMENTS.		17500	500	T				R	2650		R	2650				
								T				U	700							
								T						C	3667					
				SW											C	3667				

<input checked="" type="checkbox"/>	CLEVELAND	US 74 BUSINESS (MARION STREET)	U-5775	INTERSECTION OF US 74 BUSINESS (MARION STREET) AND NC 150 (CHERRYVILLE ROAD). REALIGN INTERSECTION.		3153	1153	T												
								L							C	100				
								L							C	300				
								T									C	1600		
				REG																

RIGHT-OF-WAY IN PROGRESS. \$300,000 FROM CITY OF SHELBY

BRIDGE PROJECTS

<input type="checkbox"/>	CLEVELAND	SR 2226 (LAVENDAR ROAD)	B-5848	REPLACE BRIDGE 220072 OVER BUFFALO CREEK.		4000	100	BGOFF							R	200					
								BGOFF									C	1850		C	1850
				DIV																	

CONGESTION MITIGATION PROJECTS

<input type="checkbox"/>	CLEVELAND GASTON LINCOLN	VARIOUS	C-5606	PROJECTS TO IMPROVE CONGESTION AND AIR QUALITY IN THE GASTON-CLEVELAND-LINCOLN MPO.		1545	628	CMAQ	PE	73										
								L	PE	19										
								CMAQ	R	73										
								L	R	19										
								CMAQ	C	439										
								L	C	110										
								CMAQ	O	73										
								L	O	19										
								CMAQ	I	73										
								L	I	19										
				EX																

IN PROGRESS

INTERSTATE PROJECTS

<input type="checkbox"/>	GASTON	I-85	I-4928	CONSTRUCT NEW I-85 NBL WEIGH STATION FROM SR 1302 (CROWDERS MOUNTAIN ROAD) TO SR 1307 (EDGEWOOD ROAD).		34475	34475	TRN												
--------------------------	--------	------	--------	--------------------------------------------------------------------------------------------------------	--	-------	-------	-----	--	--	--	--	--	--	--	--	--	--	--	--

UNDER CONSTRUCTION

<input type="checkbox"/>	GASTON	I-85	I-5893	MILE MARKER 14 TO MILE MARKER 22. PAVEMENT REHABILITATION.	8	9118	9118	SW												
--------------------------	--------	------	--------	------------------------------------------------------------	---	------	------	----	--	--	--	--	--	--	--	--	--	--	--	--

UNDER CONSTRUCTION

<input type="checkbox"/>	GASTON	I-85	I-5921	CLEVELAND COUNTY LINE TO MILE MARKER 14. PAVEMENT REHABILITATION.	5.9	4818	10	NHPIM							C	2404		C	2404		
--------------------------	--------	------	--------	-------------------------------------------------------------------	-----	------	----	-------	--	--	--	--	--	--	---	------	--	---	------	--	--

<input type="checkbox"/>	GASTON	I-85	I-5000	I-85/US 321. GEOMETRIC SAFETY IMPROVEMENTS TO INTERCHANGE.		27078	27078	SW												
--------------------------	--------	------	--------	------------------------------------------------------------	--	-------	-------	----	--	--	--	--	--	--	--	--	--	--	--	--

UNDER CONSTRUCTION

<input checked="" type="checkbox"/>	GASTON	I-85	I-5719	US 321 TO NC 273. WIDEN TO EIGHT LANES. SR 2200 (COX ROAD) INTERCHANGE. CONSTRUCT INTERCHANGE IMPROVEMENTS.	9.8	388909	2009	T							R	18800		R	18800			
								T							U	2900						
								T							C	10750		C	83912			
															C	83913		C	83913		C	83912
				SW																		

DESIGN-BUILD - TO BE LET WITH U-3608 AND U-5800. INCLUDES INTERCHANGE IMPROVEMENTS FROM I-5713.

DIV - Division Category
 HF - State Dollars (Non STI)
 SW - Statewide Category
 EX - Exempt Category
 REG - Regional Category
 TRN - Transition Project

COST AND SCHEDULES ARE PRELIMINARY AND SUBJECT TO SIGNIFICANT CHANGE AS MORE INFORMATION BECOMES AVAILABLE

NCBOT AMENDED STIP JULY - 2020

HIGHWAY PROGRAM

DIVISION 12

COMMITTED / NON

TOTAL PROJ COST (THOU) PRIORITY YEARS COST (THOU)

TYPE OF WORK / ESTIMATED COST IN THOUSANDS / PROJECT BREAKS

STATE TRANSPORTATION IMPROVEMENT PROGRAM					
FUNDS	FY 2020	FY 2021	FY 2022	FY 2023	FY 2024

DEVELOPMENTAL PROGRAM			
FY 2026	FY 2027	FY 2028	FY 2029

UNFUNDED FUTURE YEARS

RURAL PROJECTS

COMMITTED / NON	COUNTY	ROUTE/CITY	ID NUMBER	LOCATION / DESCRIPTION	LENGTH	TOTAL PROJ COST (THOU)	PRIORITY YEARS COST (THOU)	FUNDS	FY 2020	FY 2021	FY 2022	FY 2023	FY 2024	FY 2025	FY 2026	FY 2027	FY 2028	FY 2029	UNFUNDED FUTURE YEARS
<input type="checkbox"/>	GASTON LINCOLN	NC 150	R-0617	NC 279 AT CHERRYVILLE TO RELOCATED US 321. WIDEN TO MULTI-LANES, PART ON NEW LOCATION.	12.6	120301	37801	T											R 5300 BB U 1600 BB C 26500 BB R 500 C U 500 C C 48100 C
								A	NC 279 AT CHERRYVILLE TO THE LINCOLN COUNTY LINE. - COMPLETE										
								BA	GASTON COUNTY LINE TO WEST OF INDIAN CREEK. - COMPLETE										
								BB	WEST OF INDIAN CREEK TO US 321 AT LINCOLNTON.										
								REG C	US 321 AT LINCOLNTON TO US 321 BYPASS.										

COMMITTED / NO
 COMMITTED / NO
 COMMITTED / NO
 COMMITTED / NO REG C

URBAN PROJECTS

<input type="checkbox"/>	<input checked="" type="checkbox"/>	GASTON	US 29/74 (FRANKLIN BOULEVARD)	U-6141	SR 2329 (REDBUD DRIVE) INTERSECTION. IMPROVE INTERSECTION AREA INCLUDING NEW GRADE-SEPARATED CROSSING OF US 29/74.		28510	10	NHP										R 3750 U 1000 C 5000 C 15000
<input checked="" type="checkbox"/>	<input type="checkbox"/>	GASTON	US 29 (FRANKLIN BOULEVARD)	U-5965	US 29 (FRANKLIN BOULEVARD) AND NC 274. CONSTRUCT INTERSECTION IMPROVEMENTS.		3450	450	T		R 500								U 100 C 1200 C 1200
<input checked="" type="checkbox"/>	<input type="checkbox"/>	GASTON	NC 7	U-5800	INTERSECTION OF NC 7/US 74 AND NC 7/US 29. CONSTRUCT NORTHBOUND THROUGH LANE AND INTERSECTION IMPROVEMENTS.		7039	180	T			R 143		R 2716					C 2000 C 2000
									TO BE LET WITH I-5719.										
<input checked="" type="checkbox"/>	<input type="checkbox"/>	GASTON	NC 27 (WEST CHARLOTTE AVENUE)	U-5819	INTERSECTION OF NC 27 (WEST CHARLOTTE AVENUE) AND SR 2534 (HAWTHORNE STREET). CONSTRUCT INTERSECTION IMPROVEMENTS.		2550	200	T		R 450								C 950 C 950
<input checked="" type="checkbox"/>	<input type="checkbox"/>	GASTON	NC 7/SR 2903 (N MAIN STREET/BELMONT MT HOLLY ROAD)	U-3608	US 29/74 TO I-85. WIDEN TO CONSISTENT MULTI-LANE TYPICAL SECTION AND CONSTRUCT OPERATIONAL IMPROVEMENTS.	0.3	5615	500	T			R 460							U 55 C 2300 C 2300
									DESIGN-BUILD - TO BE LET WITH I-5719										
<input type="checkbox"/>	<input checked="" type="checkbox"/>	GASTON	NC 273	U-6150	SR 2525 (SOUTH POINT ROAD) INTERSECTION. CONSTRUCT ROUNDABOUT.		4010	10	T							R 1000			U 500 C 2500
<input checked="" type="checkbox"/>	<input type="checkbox"/>	GASTON	NC 274 (UNION ROAD)	U-5961	OSCEOLA STREET TO NIBLICK DRIVE. UPGRADE ROADWAY.	1	12900		T			R 1750		R 1750					U 1800 C 5000 C 2600
									OTHER FUNDING PROVIDED BY CITY OF GASTONIA										
<input checked="" type="checkbox"/>	<input type="checkbox"/>	GASTON	NC 275	U-6078	INTERSECTION OF NC 275 AND NC 274, INTERSECTION OF NC 275 AND SR 1327 (FAIRVIEW ROAD), AND INTERSECTION OF SR 1456 (WHITE JENKINS ROAD) AND SR 1327 (FAIRVIEW ROAD). IMPROVE INTERSECTIONS AND CLOSE INTERSECTION OF NC 275 AND SR 1456 (WHITE JENKINS ROAD)		1100	200	T			R 150							U 100 C 650

DIV - Division Category EX - Exempt Category
 HF - State Dollars (Non STI) REG - Regional Category
 SW - Statewide Category TRN - Transition Project

COST AND SCHEDULES ARE PRELIMINARY AND SUBJECT TO SIGNIFICANT CHANGE AS MORE INFORMATION BECOMES AVAILABLE

NCBOT AMENDED STIP JULY - 2020

HIGHWAY PROGRAM

DIVISION 12

COMMITTED / NON

TOTAL PROJ COST (THOU) PRIORITY YEARS COST (THOU) FUNDS

TYPE OF WORK / ESTIMATED COST IN THOUSANDS / PROJECT BREAKS

STATE TRANSPORTATION IMPROVEMENT PROGRAM											
FY 2020	FY 2021	FY 2022	FY 2023	FY 2024	FY 2025						

DEVELOPMENTAL PROGRAM				
FY 2026	FY 2027	FY 2028	FY 2029	

UNFUNDED FUTURE YEARS

URBAN PROJECTS

COUNTY	ROUTE/CITY	ID NUMBER	LOCATION / DESCRIPTION	LENGTH	TOTAL PROJ COST (THOU)	PRIORITY YEARS COST (THOU)	FUNDS	FY 2020	FY 2021	FY 2022	FY 2023	FY 2024	FY 2025	FY 2026	FY 2027	FY 2028	FY 2029	UNFUNDED FUTURE YEARS	
<input checked="" type="checkbox"/>	<input type="checkbox"/>	GASTON	US 74 (WILKINSON BOULEVARD)	U-6146	MARKET STREET TO SR 2015 (ALBERTA AVENUE. WIDEN TO SIX LANES.	1.19	25215	10	T	R	2400								
										U	500								
												C	2000						
												CB	687	CB	687	CB	687	CB	687
												HFB							
												C	10000						
														CB	687	CB	687	CB	687
																			CB

REG

BUILD NC BOND FUNDING: \$8M FOR CONSTRUCTION, PAYBACK FY 2022-2036; HFB IS FOR BRIDGE REPLACEMENT OVER SOUTH FORK CATAWBA RIVER

<input checked="" type="checkbox"/>	<input type="checkbox"/>	GASTON	US 74 (WILKINSON BOULEVARD)	U-5959	US 74 (WILKINSON BOULEVARD) AT NC 273 (PARK STREET). CONSTRUCT INTERSECTION IMPROVEMENTS.		853	153	T	R	100								
										U	100								
												C	500						

REG

BRIDGE PROJECTS

<input type="checkbox"/>	<input type="checkbox"/>	GASTON	US 29 / US 74	B-6051	REPLACE BRIDGE 350091 OVER CATAWBA RIVER		44900		HFB	R	4000								
									HFB			C	40900						

SW

PRELIMINARY ENGINEERING TO USE FEDERAL-AID FUNDING

<input type="checkbox"/>	<input type="checkbox"/>	GASTON	SR 1421 (MARYS GROVE ROAD)	B-5961	REPLACE BRIDGE 350097 OVER UT OF MUDDY FORK CREEK.		1342	600	BGOFF	R	67								
									BGOFF			C	675						

DIV

<input type="checkbox"/>	<input type="checkbox"/>	GASTON	SR 1935 (WILLOW SIDE DRIVE)	B-4751	REPLACE BRIDGE 350203 OVER STANLEY CREEK.		1185	1185											
--------------------------	--------------------------	--------	-----------------------------	--------	-------------------------------------------	--	------	------	--	--	--	--	--	--	--	--	--	--	--

HF

UNDER CONSTRUCTION

HIGHWAY SAFETY PROJECTS

<input type="checkbox"/>	<input type="checkbox"/>	GASTON	US 321	W-5311	US 321 AT SR 2416 (ROBINSON ROAD), AND US 321 JUST NORTH OF SR 2416. REPLACE OVERHEAD RAILROAD BRIDGE TO ALLOW FOR CONSTRUCTION OF TWO-LANE, TWO-WAY ROAD FOR SR 2416. CONSTRUCT RIGHT TURN LANE FOR US 321 NORTHBOUND APPROACH AND CONSTRUCT TWO LIMITED MOVE		1084	1084											
--------------------------	--------------------------	--------	--------	--------	----------------------------------------------------------------------------------------------------------------------------------------------------------------------------------------------------------------------------------------------------------------	--	------	------	--	--	--	--	--	--	--	--	--	--	--

SW

UNDER CONSTRUCTION

CONGESTION MITIGATION PROJECTS

<input type="checkbox"/>	<input type="checkbox"/>	GASTON	NC 279 (NEW HOPE ROAD)	C-4934	NC 279 (NEW HOPE ROAD), BURTONWOOD DRIVE TO SR 2466 (GARRISON BOULEVARD) IN GASTONIA. ADD TURN LANE.	0.53	3917	3917											
--------------------------	--------------------------	--------	------------------------	--------	------------------------------------------------------------------------------------------------------	------	------	------	--	--	--	--	--	--	--	--	--	--	--

EX

UNDER CONSTRUCTION

<input type="checkbox"/>	<input type="checkbox"/>	GASTON	BELMONT	C-5505	RAIL TRAIL, WOODLAWN AVENUE TO BELMONT ABBEY COLLEGE AND DOWNTOWN. CONVERT ABANDONED NCDOT RAILROAD LINE TO A PEDESTRIAN TRAIL.		1900	1900											
--------------------------	--------------------------	--------	---------	--------	---------------------------------------------------------------------------------------------------------------------------------	--	------	------	--	--	--	--	--	--	--	--	--	--	--

EX

IN PROGRESS

<input type="checkbox"/>	<input type="checkbox"/>	GASTON	CRAMER MOUNTAIN ROAD	C-5623	BALTIMORE DRIVE TO SOUTH NEW HOPE ROAD. CONSTRUCT SIDEWALK.		529	52	CMAQ	R	5								
									L	R	2								
									CMAQ	C	360								
									L	C	110								

EX

DIV - Division Category
 HF - State Dollars (Non STI)
 SW - Statewide Category
 EX - Exempt Category
 REG - Regional Category
 TRN - Transition Project

NCBOT AMENDED STIP JULY - 2020

HIGHWAY PROGRAM

DIVISION	COMMITTED / NON	COUNTY	ROUTE/CITY	ID NUMBER	LOCATION / DESCRIPTION	LENGTH	TOTAL PROJ COST (THOU)	PRIOR YEARS COST (THOU)	FUNDS	TYPE OF WORK / ESTIMATED COST IN THOUSANDS / PROJECT BREAKS										UNFUNDED FUTURE YEARS
										STATE TRANSPORTATION IMPROVEMENT PROGRAM					DEVELOPMENTAL PROGRAM					
12										FY 2020	FY 2021	FY 2022	FY 2023	FY 2024	FY 2025	FY 2026	FY 2027	FY 2028	FY 2029	
INTERSTATE PROJECTS																				
<input type="checkbox"/>	<input type="checkbox"/>	IREDELL	I-77	I-5920	MILE MARKER 58.4 TO YADKIN COUNTY LINE. PAVEMENT REHABILITATION.	9.9	8410	10	BGIM											
<input checked="" type="checkbox"/>	<input type="checkbox"/>	IREDELL	I-77	I-5717	NC 150 INTERCHANGE. CONSTRUCT INTERCHANGE IMPROVEMENTS.		14160	1650	BGANY			CG 515	CG 515	CG 515	CG 515	CG 515	CG 515	CG 515	CG 515	CG 1030
RIGHT-OF-WAY IN PROGRESS - COORDINATE WITH PROJECT R-2307; GARVEE BOND FUNDING: \$6M FOR CONSTRUCTION, PAYBACK FY 2021-2035																				
<input checked="" type="checkbox"/>	<input type="checkbox"/>	IREDELL	I-77	I-5962	I-77 AT SR 1302 (CORNELIUS ROAD). CONVERT GRADE SEPARATION TO INTERCHANGE.		29800	2500	NHP				R 950	R 950						
OTHER FUNDS PROVIDED BY TOWN OF MOORESVILLE																				
<input type="checkbox"/>	<input type="checkbox"/>	IREDELL MECKLENBURG	I-77	I-5405	I-277 (BROOKSHIRE FREEWAY) TO WEST CATAWBA AVENUE (EXIT 28). CONSTRUCT HIGH OCCUPANCY TOLL (HOT) LANES AND CONVERT EXISTING HIGH OCCUPANCY VEHICLE (HOV) LANES TO HIGH OCCUPANCY TOLL (HOT) LANES.	17	731682	731682												
COMMITTED / NO <input type="checkbox"/> <input type="checkbox"/> EX A I-77/LAKEVIEW ROAD INTERCHANGE. CONVERT GRADE SEPARATION TO HOT LANE DIRECT CONNECTION INTERCHANGE. - UNDER CONSTRUCTION COMMITTED / NO <input type="checkbox"/> <input type="checkbox"/> EX B I-77/HAMBRIGHT ROAD INTERCHANGE. CONVERT GRADE SEPARATION TO HOT LANE DIRECT CONNECTION INTERCHANGE. - UNDER CONSTRUCTION COMMITTED / NO <input type="checkbox"/> <input type="checkbox"/> EX C PROVIDE ADDITIONAL EXPRESS BUS SERVICE TO MITIGATE TRAFFIC CONGESTION DURING CONSTRUCTION. - UNDER CONSTRUCTION																				
UNDER CONSTRUCTION - INCLUDES FUNDING FOR I-3311 C AND I-4750 AA																				
<input type="checkbox"/>	<input type="checkbox"/>	IREDELL	I-77	I-5106	MILE MARKER 57.83 TO MILE POST 61.74. PAVEMENT REHABILITATION.	3.9	6476	6037	NHP	CG	439									
COMPLETE - GARVEE BOND FUNDING: \$4M FOR CONSTRUCTION, PAYBACK FY 2009-2020																				
<input type="checkbox"/>	<input type="checkbox"/>	IREDELL MECKLENBURG	I-77	I-5992	MILE MARKER 11 TO MILE MARKER 20 AND MILE MARKER 24.5 TO MILE MARKER 37. REHABILITATE PAVEMENT.	21.5	25600	25600												
UNDER CONSTRUCTION																				
<input checked="" type="checkbox"/>	<input type="checkbox"/>	IREDELL MECKLENBURG	I-77	I-6065	I-485 TO NC 150. CONSTRUCT PEAK PERIOD SHOULDER LANES.	16.3	47000		BGDA	PE	760									
BA PE 190 BGDA R 80 BA R 20 BGDA C 12253 C 12253 C 12254 S(M) C 3063 C 3063 C 3064																				
PROJECT FUNDED AS PART OF STBG-DA AND BA FUND SWAP FOR CMAQ FUNDS. PROJECT IS EXEMPT AS DA FUNDS ARE BEING USED ON AN ELIGIBLE STATEWIDE MOBILITY PROJECT.																				
<input type="checkbox"/>	<input type="checkbox"/>	IREDELL MECKLENBURG	I-77	I-4750	SR 5544 (WEST CATAWBA AVENUE - EXIT 28) TO NC 150. WIDEN AND RECONSTRUCT ROADWAY.	23	152856	8681	NHP											R 10500 AB
COMMITTED / NO <input type="checkbox"/> <input type="checkbox"/> AA SR 5544 (WEST CATAWBA AVENUE - EXIT 28) TO NC 150 (EXIT 36). CONSTRUCT HIGH OCCUPANCY/TOLL (HOT) LANES. - UNDER CONSTRUCTION WITH PROJECT I-5405 COMMITTED / NO <input type="checkbox"/> <input type="checkbox"/> AB SR 5544 (WEST CATAWBA AVENUE - EXIT 28) TO NC 150 (EXIT 36). CONSTRUCT ONE ADDITIONAL LANE IN EACH DIRECTION. COMMITTED / NO <input type="checkbox"/> <input type="checkbox"/> EX AC I-77/EXIT 30 (GRIFFITH STREET) INTERCHANGE. CONSTRUCT ROUNDABOUTS AT NORTHBOUND AND SOUTHBOUND RAMP TERMINI. - UNDER CONSTRUCTION																				
FUNDING FOR I-4750 AA INCLUDED IN I-5405																				
RURAL PROJECTS																				
<input checked="" type="checkbox"/>	<input type="checkbox"/>	IREDELL	US 21 - NC 115	R-2522	CEDAR LANE IN TROUTMAN TO BARIUM LANE IN BARIUM SPRINGS. WIDEN TO MULTI-LANES.	2.2	32958	808	T			R 11425	R 11425							
T U 2900 T C 2000 C 2000 C 2400																				
<input checked="" type="checkbox"/>	<input type="checkbox"/>	IREDELL	US 21	R-5711	INTERSECTION OF US 21 AND SR 2375 (HOUSTON ROAD)/SR 1312 (FLOWER HOUSE ROAD). REALIGN AND SIGNALIZE.		3865	915	T			C 50	C 2900							
RIGHT-OF-WAY IN PROGRESS																				

DIV - Division Category
 HF - State Dollars (Non STI)
 SW - Statewide Category
 EX - Exempt Category
 REG - Regional Category
 TRN - Transition Project

COST AND SCHEDULES ARE PRELIMINARY AND SUBJECT TO SIGNIFICANT CHANGE AS MORE INFORMATION BECOMES AVAILABLE

NCBOT AMENDED STIP JULY - 2020

HIGHWAY PROGRAM

DIVISION	COMMITTED / NON	COUNTY	ROUTE/CITY	ID NUMBER	LOCATION / DESCRIPTION	LENGTH	TOTAL PROJ COST (THOU)	PRIOR YEARS COST (THOU)	TYPE OF WORK / ESTIMATED COST IN THOUSANDS / PROJECT BREAKS										UNFUNDED FUTURE YEARS		
									STATE TRANSPORTATION IMPROVEMENT PROGRAM					DEVELOPMENTAL PROGRAM							
									FUNDS	FY 2020	FY 2021	FY 2022	FY 2023	FY 2024	FY 2025	FY 2026	FY 2027	FY 2028	FY 2029		
URBAN PROJECTS																					
<input checked="" type="checkbox"/>	<input type="checkbox"/>	IREDELL	NC 150	U-5780	INTERSECTION OF NC 150 AND SR 2399 (WIGGINS ROAD). REALIGN INTERSECTION.		1523	223	T	R	550										
				REG									C	750							
RIGHT-OF-WAY IN PROGRESS																					
<input checked="" type="checkbox"/>	<input type="checkbox"/>	IREDELL	SR 1246 (FAIRVIEW ROAD)	U-5817	EXTEND SR 1246 (FAIRVIEW ROAD) OVER I-77 TO CONNECT WITH SR 1206 (ALCOVE ROAD) AND CONSTRUCT PARALLEL NORTH-SOUTH CONNECTOR ROADS TO SR 1109 (WILLIAMSON ROAD).	0.1	30621	4853	BGANY	R	550										
				DIV					BA	R	2725										
									BGANY	U	100										
									BGDA	R	2403										
									T			C	4850	C	4850						
									T			CB	686	CB	686	CB	686	CB	686	CB	4116
RIGHT-OF-WAY IN PROGRESS. COORDINATE WITH R-5100. BUILD NC BOND FUNDING: \$8M FOR CONSTRUCTION, PAYBACK FY 2021-2035																					
<input checked="" type="checkbox"/>	<input type="checkbox"/>	IREDELL	SR 2321 (EAST BROAD STREET)	U-6039	VINE STREET TO SR 2422 (SIGNAL HILL DRIVE). UPGRADE ROADWAY AND IMPLEMENT ACCESS MANAGEMENT SOLUTIONS.	0.7	15400	10050	T	C	5350										
UNDER CONSTRUCTION. DESIGN-BUILD PROJECT - TO BE LET WITH I-3819 B																					
<input type="checkbox"/>	<input type="checkbox"/>	IREDELL MECKLENBURG UNION	VARIOUS	U-4950	CHARLOTTE REGIONAL TRANSPORTATION PLANNING ORGANIZATION (CRTPO) PLANNING (PL) SUPPLEMENT.		14063		BGDA	PL	607	PL	1843	PL	1100	PL	1100	PL	1100	PL	1100
				DIV					L	PL	152	PL	461	PL	275	PL	275	PL	275	PL	275
FORMERLY U-9999C - IN PROGRESS																					
<input type="checkbox"/>	<input type="checkbox"/>	IREDELL MECKLENBURG UNION	VARIOUS	U-4744	STBG-DA IN CHARLOTTE REGIONAL TRANSPORTATION PLANNING ORGANIZATION (CRTPO).		102199		BGDA	C	0	C		C		C	1798	C	9161		
				DIV					L	C	0	C		C		C	450	C	2290		
<input checked="" type="checkbox"/>	<input type="checkbox"/>	IREDELL	US 21 (CHARLOTTE HIGHWAY)	U-6037	NC 150 (PLAZA DRIVE) TO SR 1245 (MEDICAL PARK ROAD). WIDEN TO 4-LANES DIVIDED.	2.7	43825	5000	T				R	3250	R	3250					
				DIV					T				U	800							
									T							C	3700				
									T							CB	1115	CB	1115	CB	1115
BUILD NC BOND FUNDING - \$13M FOR CONSTRUCTION, PAYBACK FY 2025-2039																					
<input checked="" type="checkbox"/>	<input type="checkbox"/>	IREDELL	US 64 (DAVIE AVENUE)	U-5964	US 64 (DAVIE AVENUE) AND US 21 (SULLIVAN ROAD). CONVERT 5-APPROACH INTERSECTION TO A SINGLE LANE ROUNDABOUT.		1250	150	T			R	200								
				REG					T			U	100								
									T					C	800						
<input checked="" type="checkbox"/>	<input type="checkbox"/>	IREDELL	NC 115 (MECKLENBURG HIGHWAY)	U-5963	SR 1135 (WATERLYNN ROAD) TO YELLOW WOOD DRIVE. INSTALL CLOSED LOOP SIGNAL SYSTEM.		509	509													
UNDER CONSTRUCTION																					
<input checked="" type="checkbox"/>	<input type="checkbox"/>	IREDELL	NC 150 (OAK RIDGE FARM HIGHWAY)	U-5960	NC 115 TO NC 801 (PARK AVENUE). WIDEN TO MULTI-LANES.	2.6	29100	400	T				R	1700							
				REG					T				U	500							
									T						C	8800	C	8800	C	8900	

DIV - Division Category EX - Exempt Category
 HF - State Dollars (Non STI) REG - Regional Category
 SW - Statewide Category TRN - Transition Project

COST AND SCHEDULES ARE PRELIMINARY AND SUBJECT TO SIGNIFICANT CHANGE AS MORE INFORMATION BECOMES AVAILABLE

NCBOT AMENDED STIP JULY - 2020

HIGHWAY PROGRAM

DIVISION 12

COMMITTED / NON

TOTAL PROJ COST (THOU)
PRIOR YEARS COST (THOU)
FUNDS

TYPE OF WORK / ESTIMATED COST IN THOUSANDS / PROJECT BREAKS

STATE TRANSPORTATION IMPROVEMENT PROGRAM						
FY 2020	FY 2021	FY 2022	FY 2023	FY 2024	FY 2025	

DEVELOPMENTAL PROGRAM			
FY 2026	FY 2027	FY 2028	FY 2029

UNFUNDED FUTURE YEARS

URBAN PROJECTS

COUNTY	ROUTE/CITY	ID NUMBER	LOCATION / DESCRIPTION	LENGTH	TOTAL PROJ COST (THOU)	PRIOR YEARS COST (THOU)	FUNDS	FY 2020	FY 2021	FY 2022	FY 2023	FY 2024	FY 2025	FY 2026	FY 2027	FY 2028	FY 2029	UNFUNDED FUTURE YEARS
<input checked="" type="checkbox"/>	IREDELL	SR 1005 (OLD MOUNTAIN ROAD)	U-6175 US 21/NC 115 (NORTH MAIN STREET) TO SR 1004 (BUFFALO SHOALS ROAD). WIDEN TO FOUR LANES WITH A MEDIAN.	3.2	41910	10	BGLT5											R 9720
							BGLT5											U 2500
							BGLT5											C 28600

DIV

<input checked="" type="checkbox"/>	IREDELL	SR 1305 (OATES ROAD - MIDNIGHT LANE)	U-5816 US 21 (CHARLOTTE HIGHWAY) TO SR 1474 (BLUEFIELD ROAD). WIDEN TO THREE-LANES WITH OVERPASS OVER I-77.	1.5	44920	500	T			PE 93	PE 93	PE 93	PE 93	PE 93	PE 93	PE 93	PE 93	PE 279
							T	RB	515	RB	515	RB	515	RB	515	RB	515	RB 1030
							T	R	6600									
							T	U	500	U	500							
							T					C	9233	C	9233			

DIV

BA ALLOCATED DUE TO FUNDING SWAP WITH U-6153 FOR STATE TRUST FUNDS. ANY ADDITIONAL FUNDING NEEDED FOR RIGHT-OF-WAY SHOULD BE WITH STATE TRUST FUNDS. BUILD NC BOND FUNDING: \$1.087M FOR PE, PAYBACK 2021-2035; \$6M FOR RIGHT OF WAY, PAYBACK FY 2020-2034

<input type="checkbox"/>	IREDELL	MOORESVILLE	U-6239 SILICON SHORES EAST-WEST CONNECTOR ROAD PROJECT.		21731		DP			PE	562							
							L			PE	336							
							DP			R	3280							
							L			R	1960							
							DP			C	9761							
							L			C	5832							

EX

DP REPRESENTS 2019 FEDERAL BUILD GRANT FUNDING

<input checked="" type="checkbox"/>	IREDELL	STATESVILLE	U-6153 SR 1363 (BETHLEHEM ROAD). RELOCATE ROADWAY ADJACENT TO STATESVILLE REGIONAL AIRPORT.		5110	10	BA	PE	452									
							T					C	1049	C	1049			
							O					C	2550					

DIV

OTHER FUNDS PROVIDED BY THE CITY OF STATESVILLE. STATE TRUST FUNDS ALLOCATED DUE TO FUNDING SWAP WITH U-5816 FOR BA FUNDS. \$2.098M IS MAXIMUM STATE TRUST FUNDS ALLOCATED TO THE PROJECT.

<input type="checkbox"/>	IREDELL	STATESVILLE	U-6054 CONSTRUCT BROOKDALE DRIVE-US 21 CONNECTOR.		4250	166	BGDA	PE	225									
							L	PE	101									
							BGDA	R	1063									
							L	R	477									
							BGDA			C	1644							
							L			C	574							

DIV

BRIDGE PROJECTS

<input type="checkbox"/>	IREDELL	SR 1577	BR-0107 REPLACE BRIDGE 480131 OVER UT TO SNOW CREEK.		2325		HFB					C	2325					
--------------------------	---------	---------	------------------------------------------------------	--	------	--	-----	--	--	--	--	---	------	--	--	--	--	--

HF

<input type="checkbox"/>	IREDELL	SR 1892	BR-0204 REPLACE BRIDGE 480219 OVER OLIN CREEK.		900		HFB					C	900					
--------------------------	---------	---------	------------------------------------------------	--	-----	--	-----	--	--	--	--	---	-----	--	--	--	--	--

HF

THIS PROJECT REPRESENTS HFB PROJECT NUMBER 17BP.12.R.51

<input type="checkbox"/>	IREDELL	SR 1892	BR-0202 REPLACE BRIDGE 480212 OVER PATTERSON CREEK.		1250		HFB					C	1250					
--------------------------	---------	---------	-----------------------------------------------------	--	------	--	-----	--	--	--	--	---	------	--	--	--	--	--

HF

THIS PROJECT REPRESENTS HFB PROJECT NUMBER 17BP.12.R.49

<input type="checkbox"/>	IREDELL	SR 1896	BR-0203 REPLACE BRIDGE 480214 OVER PATTERSON CREEK		1000		HFB					C	1000					
--------------------------	---------	---------	----------------------------------------------------	--	------	--	-----	--	--	--	--	---	------	--	--	--	--	--

HF

THIS PROJECT REPRESENTS HFB PROJECT NUMBER 17BP.12.R.50

<input type="checkbox"/>	IREDELL	SR 1601 (BRANTON ROAD)	BR-0114 REPLACE BRIDGE 480165 ON SR 1601 OVER ROCKY CREEK.		1650	250	HFB	R	150									
							O			C	150	C	150					
							HFB			C	475	C	475					

HF

OTHER FUNDS REPRESENT FEDERAL BUILD GRANT FUNDING

DIV - Division Category
HF - State Dollars (Non STI)
SW - Statewide Category
EX - Exempt Category
REG - Regional Category
TRN - Transition Project

NCBOT AMENDED STIP JULY - 2020

HIGHWAY PROGRAM

DIVISION	COMMITTED / NON	COUNTY	ROUTE/CITY	ID NUMBER	LOCATION / DESCRIPTION	LENGTH	TOTAL PROJ COST (THOU)	PRIOR YEARS COST (THOU)	TYPE OF WORK / ESTIMATED COST IN THOUSANDS / PROJECT BREAKS										UNFUNDED FUTURE YEARS
									STATE TRANSPORTATION IMPROVEMENT PROGRAM					DEVELOPMENTAL PROGRAM					
									FY 2020	FY 2021	FY 2022	FY 2023	FY 2024	FY 2025	FY 2026	FY 2027	FY 2028	FY 2029	
BRIDGE PROJECTS																			
<input type="checkbox"/>	<input type="checkbox"/>	IREDELL	SR 1595 (COOLBROOK ROAD)	BR-0115	REPLACE BRIDGE 480166 ON SR 1595 OVER ROCKY CREEK.		2140	270	HFB	R	170								
									HFB			C	100						
									O			C	800	C	800				
					HF														
OTHER FUNDS REPRESENT FEDERAL BUILD GRANT FUNDING																			
<input type="checkbox"/>	<input type="checkbox"/>	IREDELL	SR 1302 (CORNELIUS ROAD)	B-5142	REPLACE BRIDGE 480057 OVER CORNELIUS CREEK.		6264	6264											
					DIV														
UNDER CONSTRUCTION																			
<input type="checkbox"/>	<input type="checkbox"/>	IREDELL	SR 2402 (HOOVER ROAD)	B-5843	REPLACE BRIDGE 480020 OVER I-L CREEK.		968	226	BGOFF	R	67								
					DIV				BGOFF			C	675						
<input type="checkbox"/>	<input type="checkbox"/>	IREDELL	SR 1892 (JENNINGS ROAD)	B-5846	REPLACE BRIDGE 480189 OVER SOUTH YADKIN RIVER.		3600	100	BGOFF			R	200						
					DIV				BGOFF					C	1650	C	1650		
CONGESTION MITIGATION PROJECTS																			
<input type="checkbox"/>	<input type="checkbox"/>	IREDELL MECKLENBURG UNION	VARIOUS	C-5613	PROJECTS TO IMPROVE CONGESTION AND AIR QUALITY IN THE CHARLOTTE REGIONAL TRANSPORTATION PLANNING ORGANIZATION (CRTPO) AREA.		20643	6304	CMAQ	PE	414								
									L	PE	104								
									CMAQ	R	414								
									L	R	104								
									CMAQ	C	2486								
									L	C	622								
									CMAQ	O	414								
									L	O	104								
									CMAQ	I	414								
									L	I	104								
									BGDA	R	7327								
									L	R	1832								
IN PROGRESS. STBG-DA FUNDS TO BE USED ON C-5613C, C-5613I, C-5613J																			
<input type="checkbox"/>	<input type="checkbox"/>	IREDELL	MOORESVILLE	C-5531	KISTLER FARM-BRIARCLIFF-BELLINGHAM-WHITE OAK SIDEWALK NETWORK IN MOORESVILLE. CONSTRUCT SIDEWALKS IN VARIOUS LOCATIONS.		4353	3552	BGDA	C	641								
					EX				L	C	160								
UNDER CONSTRUCTION																			
<input type="checkbox"/>	<input type="checkbox"/>	IREDELL	MOORESVILLE	C-5701	INTERSECTION OF NC 801 AND NC 150. CONSTRUCT INTERSECTION IMPROVEMENTS.		5671	2761	CMAQ	R	256								
					EX				L	R	68								
									CMAQ	C	1912								
									L	C	478								
									BGDA	C	157								
									L	C	39								
UNDER CONSTRUCTION. STBG-DA FUNDS ARE EXEMPT SINCE THEY ARE BEING USED ON AN ELIGIBLE REGIONAL IMPACT PROJECT. ADDITIONAL FUNDING FOR RIGHT-OF-WAY TO COVER ANTICIPATED EXPENDITURES. \$2.168M IN STBG-DA SWITCHED FOR CMAQ AS PART OF I-77 PPSL FUND SWAP.																			
<input type="checkbox"/>	<input type="checkbox"/>	IREDELL	MOORESVILLE	C-5200	NC 115 AND NC 150 IN MOORESVILLE. CONSTRUCT SOUTHBOUND NC 115 RIGHT TURN LANE AT NC 150 AND WESTBOUND NC 150 SHARED THROUGH-RIGHT LANE AT NC 115.		2797	1283	BGDA	C	1211								
					EX				L	C	303								
UNDER CONSTRUCTION. STBG-DA FUNDS ARE EXEMPT SINCE THEY ARE BEING USED ON AN ELIGIBLE REGIONAL IMPACT PROJECT. ADDITIONAL FUNDING FOR CONSTRUCTION TO COVER ANTICIPATED EXPENDITURES.																			

DIV - Division Category EX - Exempt Category
 HF - State Dollars (Non STI) REG - Regional Category
 SW - Statewide Category TRN - Transition Project

COST AND SCHEDULES ARE PRELIMINARY AND SUBJECT TO SIGNIFICANT CHANGE AS MORE INFORMATION BECOMES AVAILABLE

NCBOT AMENDED STIP JULY - 2020

NON-HIGHWAY PROGRAM

DIVISION 12

COMMITTED / NON

TOTAL PRIOR PROJ YEARS COST COST (THOU) (THOU)

TYPE OF WORK / ESTIMATED COST IN THOUSANDS / PROJECT BREAKS

STATE TRANSPORTATION IMPROVEMENT PROGRAM

DEVELOPMENTAL PROGRAM

UNFUNDED FUTURE YEARS

BICYCLE AND PEDESTRIAN PROJECTS

<input type="checkbox"/>	<input type="checkbox"/>	ALEXANDER BURKE CALDWELL CATAWBA	VARIOUS	U-5546	GREATER HICKORY MPO TRANSPORTATION ALTERNATIVES (TA) PROGRAM.	2477		TADA	C	0	C	161	C	140	C	240	C	240	C	240	C	240	C	240	C	240	C	240	C	240				
								L	C	0	C	41	C	35	C	60	C	60	C	60	C	60	C	60	C	60	C	60	C	60				

PUBLIC TRANSPORTATION PROJECTS

<input type="checkbox"/>	<input type="checkbox"/>	ALEXANDER BURKE CALDWELL CATAWBA	WESTERN PIEDMONT REGIONAL TRANSPORTATION	TG-4774	ROUTINE CAPITAL - BUS STOP SHELTERS, BENCHES, SHOP EQUIPMENT, SPARE PARTS, ENGINES, FAREBOX, SERVICE VEHICLES, ETC	738	538	5307	CP	40	CP	40	CP	40	CP	40																	
								L	CP	10	CP	10	CP	10	CP	10																	

FUNDS AUTHORIZED IN PROGRESS

<input type="checkbox"/>	<input type="checkbox"/>	ALEXANDER BURKE CALDWELL CATAWBA	WESTERN PIEDMONT REGIONAL TRANSPORTATION	TN-6109	OPERATING ASSISTANCE - SMALL-URBAN	390	270	5317	O	15	O	15	O	15	O	15																	
								L	O	15	O	15	O	15	O	15																	

FUNDS AUTHORIZED IN PROGRESS

<input type="checkbox"/>	<input type="checkbox"/>	ALEXANDER BURKE CALDWELL CATAWBA	WESTERN PIEDMONT REGIONAL TRANSPORTATION	TO-4733	OPERATING ASSISTANCE	25358	20404	5307	O	1000	O	1000	O	1000	O	1000																	
								L	O	46	O	46			O	46																	
								SMAP	O	204	O	204	O	204	O	204																	

FUNDS AUTHORIZED IN PROGRESS

<input type="checkbox"/>	<input type="checkbox"/>	ALEXANDER BURKE CALDWELL CATAWBA	WESTERN PIEDMONT REGIONAL TRANSPORTATION	TS-5128	SAFETY & SECURITY	279	255	5307	CP	19																							
								L	CP	5																							

FUNDS AUTHORIZED IN PROGRESS

<input type="checkbox"/>	<input type="checkbox"/>	ALEXANDER BURKE CALDWELL CATAWBA	WESTERN PIEDMONT REGIONAL TRANSIT AUTHORITY	TP-5106	PLANNING ASSISTANCE - 5303	672	409	5303	PL	44	PL	55	PL	55	PL	55																	
								5303																									
								L	PL	6	PL	7	PL	7	PL	7																	
								L																									
								S	PL	6	PL	7	PL	7	PL	7																	
								S																									

FUNDS AUTHORIZED IN PROGRESS

<input type="checkbox"/>	<input type="checkbox"/>	ALEXANDER BURKE CALDWELL CATAWBA	WESTERN PIEDMONT REGIONAL TRANSIT AUTHORITY	TA-4929	REPLACEMENT VANS	2352	380	5307	CP	353	CP	370	CP	389	CP	408																	
								L	CP	88	CP	93	CP	97	CP	102																	
								S	CP	18	CP	18	CP	18	CP	18																	

FUNDS AUTHORIZED IN PROGRESS

<input type="checkbox"/>	<input type="checkbox"/>	ALEXANDER BURKE CALDWELL CATAWBA	WESTERN PIEDMONT REGIONAL TRANSPORTATION	TA-4928	EXPANSION BUS	1086	724	5307			CP	290																					
								L			CP	36																					
								S			CP	36																					

DIV - Division Category EX - Exempt Category
 HF - State Dollars (Non STI) REG - Regional Category
 SW - Statewide Category TRN - Transition Project

COST AND SCHEDULES ARE PRELIMINARY AND SUBJECT TO SIGNIFICANT CHANGE AS MORE INFORMATION BECOMES AVAILABLE

NCBOT AMENDED STIP JULY - 2020

NON-HIGHWAY PROGRAM

DIVISION	COMMITTED / NON	COUNTY	ROUTE/CITY	ID NUMBER	LOCATION / DESCRIPTION	LENGTH	TOTAL PROJ COST (THOU)	PRIOR YEARS COST (THOU)	TYPE OF WORK / ESTIMATED COST IN THOUSANDS / PROJECT BREAKS										UNFUNDED FUTURE YEARS		
									STATE TRANSPORTATION IMPROVEMENT PROGRAM					DEVELOPMENTAL PROGRAM							
									FUNDS	FY 2020	FY 2021	FY 2022	FY 2023	FY 2024	FY 2025	FY 2026	FY 2027	FY 2028	FY 2029		
PUBLIC TRANSPORTATION PROJECTS																					
<input type="checkbox"/>	<input type="checkbox"/>	ALEXANDER BURKE CALDWELL CATAWBA	WESTERN PIEDMONT REGIONAL TRANSPORTATION	TG-4774B	OPERATING ASSISTANCE - ADA PARATRANSIT SERVICE		1463	1019	5307	O	100	O	100	O	100	O	100				
									L	O	11	O	11	O	11	O	11				
PT																					
FUNDS AUTHORIZED IN PROGRESS																					
<input type="checkbox"/>	<input type="checkbox"/>	ALEXANDER BURKE CALDWELL CATAWBA	WESTERN PIEDMONT REGIONAL TRANSPORTATION	TM-6108	OPERATING ASSISTANCE - NON-URBAN		2638	1902	5316	O	92	O	92	O	92	O	92				
									L	O	92	O	92	O	92	O	92				
PT																					
FUNDS AUTHORIZED IN PROGRESS																					
<input type="checkbox"/>	<input type="checkbox"/>	ALEXANDER BURKE CALDWELL CATAWBA	WESTERN PIEDMONT REGIONAL TRANSPORTATION	TO-6109	OPERATING ASSISTANCE		2586	1802	5311	O	98	O	98	O	98	O	98				
									L	O	98	O	98	O	98	O	98				
PT																					
FUNDS AUTHORIZED IN PROGRESS																					
<input type="checkbox"/>	<input type="checkbox"/>	ALEXANDER BURKE CALDWELL CATAWBA	WESTERN PIEDMONT REGIONAL TRANSPORTATION	TP-4733A	PLANNING ASSISTANCE		2281	2071	5307	CP	210										
PT																					
FUNDS AUTHORIZED IN PROGRESS																					
<input type="checkbox"/>	<input type="checkbox"/>	ALEXANDER BURKE CALDWELL CATAWBA	WESTERN PIEDMONT REGIONAL TRANSIT AUTHORITY	TP-4733B	PLANNING ASSISTANCE		958	631	5307	PL	60	PL	63	PL	66	PL	69				
									5307												
									L	PL	15	PL	16	PL	17	PL	16				
									L												
									S	PL	5										
									S												
PT																					
FUNDS AUTHORIZED IN PROGRESS																					
<input type="checkbox"/>	<input type="checkbox"/>	ALEXANDER BURKE CALDWELL CATAWBA	WESTERN PIEDMONT REGIONAL TRANSIT AUTHORITY	TQ-6507	OPERATING ASSISTANCE - ELDERLY AND DISABLED PERSONS		1915	621	5310	O	150	O	158	O	165	O	174				
									L	O	150	O	158	O	165	O	174				
PT																					
FUNDS AUTHORIZED IN PROGRESS																					
PASSENGER RAIL PROJECTS																					
<input type="checkbox"/>	<input type="checkbox"/>	ALEXANDER CATAWBA CLEVELAND GASTON IREDELL LINCOLN	VARIOUS	Y-5812	TRAFFIC SEPARATION STUDY IMPLEMENTATION AND CLOSURES IN DIVISION 12.																
DIV																					

DIV - Division Category EX - Exempt Category
 HF - State Dollars (Non STI) REG - Regional Category
 SW - Statewide Category TRN - Transition Project

COST AND SCHEDULES ARE PRELIMINARY AND SUBJECT TO
 SIGNIFICANT CHANGE AS MORE INFORMATION BECOMES
 AVAILABLE

NCBOT AMENDED STIP JULY - 2020

NON-HIGHWAY PROGRAM

DIVISION COMMITTED / NON	COUNTY	ROUTE/CITY	ID NUMBER	LOCATION / DESCRIPTION	LENGTH	TOTAL PROJ COST (THOU)	PRIOR YEARS COST (THOU)	TYPE OF WORK / ESTIMATED COST IN THOUSANDS / PROJECT BREAKS										UNFUNDED FUTURE YEARS	
								STATE TRANSPORTATION IMPROVEMENT PROGRAM					DEVELOPMENTAL PROGRAM						
								FY 2020	FY 2021	FY 2022	FY 2023	FY 2024	FY 2025	FY 2026	FY 2027	FY 2028	FY 2029		
PASSENGER RAIL PROJECTS																			
<input type="checkbox"/>	<input type="checkbox"/>	ALEXANDER CATAWBA CLEVELAND GASTON IREDELL LINCOLN	VARIOUS	Z-5812	TRAFFIC SEPARATION STUDY IMPLEMENTATION AND CLOSURES IN DIVISION 12.														
DIV																			
AVIATION PROJECTS																			
<input checked="" type="checkbox"/>	<input type="checkbox"/>	CATAWBA	HICKORY REGIONAL AIRPORT (HKY)	AV-5741	600 FEET EXTENSION OF RUNWAY 6 - PHASE I AND II.	3844		O						C	384				
								T						C	3460				
DIV																			
<input checked="" type="checkbox"/>	<input type="checkbox"/>	CATAWBA	HICKORY REGIONAL AIRPORT (HKY)	AV-5752	LAND ACQUISITION AND OBSTRUCTION REMOVAL.	600		T						R	600				
DIV																			
BICYCLE AND PEDESTRIAN PROJECTS																			
<input type="checkbox"/>	<input type="checkbox"/>	CATAWBA	NEWTON	EB-5825	CONSTRUCT WEST A STREET BIKE AND PEDESTRIAN IMPROVEMENTS.	3672	358	BGANY	C	1000									
								O	C	250									
								BGDA	C	1651									
								L	C	413									
DIV																			
OTHER FUNDS ARE STATE CONTINGENCY FUNDS																			
<input type="checkbox"/>	<input type="checkbox"/>	CATAWBA	CLAREMONT	EB-5935	CONSTRUCT SIDEWALK ALONG CENTENNIAL BOULEVARD FROM NORTH LOOKOUT STREET TO MAIN STREET - (PHASE II).	600		BGDA	C	480									
								L	C	120									
DIV																			
<input type="checkbox"/>	<input type="checkbox"/>	CATAWBA	CLAREMONT	EB-5828	CENTENNIAL BOULEVARD, NORTH OXFORD STREET TO NORTH LOOKOUT STREET. CONSTRUCT SIDEWALK.	572		BGDA	R	25									
								L	R	6									
								BGDA			C	433							
								L			C	108							
DIV																			
<input type="checkbox"/>	<input type="checkbox"/>	CATAWBA	9TH STREET NW CONNECTOR	EB-5977	CITY WALK TO OLD LENOIR ROAD IN HICKORY. CONSTRUCT MULTI-USE TRAIL ALONG 9TH STREET NW.	0.27	1916	348	BGDA	R	86								
								L	R	22									
								BGDA	C	1168									
								L	C	292									
DIV																			
<input type="checkbox"/>	<input type="checkbox"/>	CATAWBA	CONOVER	EB-5803	1ST AVENUE AREA BICYCLE AND PEDESTRIAN IMPROVEMENTS.	399	399												
DIV																			
UNDER CONSTRUCTION																			
<input type="checkbox"/>	<input type="checkbox"/>	CATAWBA	CONOVER	EB-5936	5 POINTS PEDESTRIAN/TRAFFIC SIGNAL UPGRADE IN DOWNTOWN CONOVER	990		BGDA	C	792									
								L	C	198									
DIV																			
<input type="checkbox"/>	<input type="checkbox"/>	BURKE CALDWELL CATAWBA	HICKORY	EB-5808	UPGRADE CURRENT PEDESTRIAN SIGNALS AND INSTALL NEW PEDESTRIAN SIGNALS.	402		BGDA	C	322									
								L	C	80									
DIV																			

DIV - Division Category EX - Exempt Category
 HF - State Dollars (Non STI) REG - Regional Category
 SW - Statewide Category TRN - Transition Project

COST AND SCHEDULES ARE PRELIMINARY AND SUBJECT TO
 SIGNIFICANT CHANGE AS MORE INFORMATION BECOMES
 AVAILABLE

NCBOT AMENDED STIP JULY - 2020

NON-HIGHWAY PROGRAM

DIVISION 12

COMMITTED / NON

TOTAL PRIOR PROJ YEARS COST COST (THOU) (THOU) FUNDS

TYPE OF WORK / ESTIMATED COST IN THOUSANDS / PROJECT BREAKS

STATE TRANSPORTATION IMPROVEMENT PROGRAM											
FY 2020	FY 2021	FY 2022	FY 2023	FY 2024	FY 2025						

DEVELOPMENTAL PROGRAM			
FY 2026	FY 2027	FY 2028	FY 2029

UNFUNDED FUTURE YEARS

BICYCLE AND PEDESTRIAN PROJECTS

COUNTY	ROUTE/CITY	ID NUMBER	LOCATION / DESCRIPTION	LENGTH	TOTAL PROJ COST (THOU)	PRIOR YEARS COST (THOU)	FUNDS	FY 2020	FY 2021	FY 2022	FY 2023	FY 2024	FY 2025	FY 2026	FY 2027	FY 2028	FY 2029	UNFUNDED FUTURE YEARS	
<input type="checkbox"/>	CATAWBA	HICKORY	EB-5938	BOOK WALK SOUTH. CONSTRUCT MULTI-USE PATH FROM RIDGEVIEW LIBRARY TO WALMART.	0.6	3890	640	TADA R 100											
								L R 25											
								BGANY		C 2400									
								TADA		C 100									
								L		C 625									

DIV

<input type="checkbox"/>	CATAWBA	HICKORY	EB-5937	BOOK WALK. CONSTRUCT MULTI-USE PATH FROM CITY WALK TO RIDGEVIEW LIBRARY.	0.6	2556	400	TADA R 25											
								L R 6											
								BGANY		C 1500									
								L		C 375									
								BGDA		C 200									
								L		C 50									

DIV

<input checked="" type="checkbox"/>	CATAWBA	MAIN AVENUE NW/NE	EB-5750	7TH AVENUE NE TO 9TH STREET NW. CONSTRUCT GREENWAY WITH PARK NODES AND PEDESTRIAN BRIDGE OVER NC 127.	1.2	14104	4	TAANY C 7680											
								L C 1920											
								BGANY C 3600											
								L C 900											

DIV

<input type="checkbox"/>	CATAWBA	HICKORY - 9TH STREET NW & 11TH STREET NW	EB-6038	CONSTRUCT MULTI-USE TRAIL FROM OLD LENOIR ROAD MULTI-USE TO HICKORY REGIONAL AIRPORT ALONG CLEMENT BOULEVARD, 13TH AVENUE DRIVE NW, AND 19TH STREET LANE NW (INCLUDES CONSTRUCTION OF BIKE/PED BRIDGE OVER US 321), AND CONSTRUCT MULTI-USE TRAIL FROM 9TH STRE	2.6	21765		DP PE 1764											
								L PE 288											
								DP R 238											
								L R 259											
								DP C 755	C 4779	C 4779	C 4779								
								L C 206	C 1306	C 1306	C 1306								

EX

DISCRETIONARY FUNDS ARE FROM FEDERAL BUILD GRANT; ADMINISTERED BY CITY OF HICKORY; DESIGN-BUILD PROJECT.

<input type="checkbox"/>	CATAWBA	OLD LENOIR ROAD MULTI-USE PATH	EB-5911	9TH STREET NW TO HICKORY WATER PLANT. CONSTRUCT MULTI-USE PATH.	2.04	10600	1272	TAANY R 964											
								L R 241											
								TAANY C 6498											
								L C 1625											

DIV

\$3.6M IN STBG-DA FUNDS PREVIOUSLY ALLOCATED TO THIS PROJECT, TO BE REASSIGNED TO U-2307B AS PART OF FUNDING SWAP.

<input type="checkbox"/>	CATAWBA	COACH AMERICA	TI-6101	INTERCITY BUS - BOONE TO CHARLOTTE		8823	6439	5311 O 246	O 246	O 246	O 246								
								L O 106	O 106	O 106	O 106								
								S O 244	O 244	O 244	O 244								

PT

FUNDS AUTHORIZED IN PROGRESS

<input type="checkbox"/>	CATAWBA	WESTERN Piedmont REGIONAL TRANSIT AUTHORITY	TG-6801	OPERATING ASSISTANCE - ADA PARATRANSIT		2317	200	5307 O 300	O 315	O 331	O 347	O 200	O 200						
								L O 75	O 79	O 83	O 87	O 50	O 50						

PT

<input type="checkbox"/>	CATAWBA	WESTERN Piedmont REGIONAL TRANSIT AUTHORITY	TO-6162	OPERATING ASSISTANCE		22730	3000	5307 O 1500	O 1575	O 1654	O 1736	O 1700	O 1700						
								L O 1500	O 1575	O 1654	O 1736	O 1700	O 1700						

PT

DIV - Division Category
 HF - State Dollars (Non STI)
 SW - Statewide Category
 EX - Exempt Category
 REG - Regional Category
 TRN - Transition Project

COST AND SCHEDULES ARE PRELIMINARY AND SUBJECT TO SIGNIFICANT CHANGE AS MORE INFORMATION BECOMES AVAILABLE

NCBOT AMENDED STIP JULY - 2020

NON-HIGHWAY PROGRAM

DIVISION 12

COMMITTED / NON	COUNTY	ROUTE/CITY	ID NUMBER	LOCATION / DESCRIPTION	LENGTH	TOTAL PROJ COST (THOU)	PRIOR YEARS COST (THOU)	TYPE OF WORK / ESTIMATED COST IN THOUSANDS / PROJECT BREAKS										UNFUNDED FUTURE YEARS	
								STATE TRANSPORTATION IMPROVEMENT PROGRAM						DEVELOPMENTAL PROGRAM					
								FUNDS	FY 2020	FY 2021	FY 2022	FY 2023	FY 2024	FY 2025	FY 2026	FY 2027	FY 2028	FY 2029	
PUBLIC TRANSPORTATION PROJECTS																			
<input type="checkbox"/>	<input type="checkbox"/>	CATAWBA	WESTERN PIEDMONT REGIONAL TRANSIT AUTHORITY	TG-6798	MOBILITY MANAGER	1128	158	5307	O 126	O 129	O 132	O 136	O 126	O 126					
								L	O 32	O 32	O 33	O 34	O 32	O 32					
					PT														
<input type="checkbox"/>	<input type="checkbox"/>	CATAWBA	WESTERN PIEDMONT REGIONAL TRANSIT AUTHORITY	TG-6799	PREVENTIVE MAINTANENCE	4394	500	5307	CP 500	CP 525	CP 551	CP 579	CP 480	CP 480					
								L	CP 125	CP 131	CP 138	CP 145	CP 120	CP 120					
					PT														
<input type="checkbox"/>	<input type="checkbox"/>	CATAWBA	WESTERN PIEDMONT REGIONAL TRANSIT AUTHORITY	TG-6800	ROUTINE CAPITAL - BUS STOP SHELTERS, BENCHES, SHOP EQUIPMENT, SPARE PARTS, ENGINES, FAREBOX, SERVICE VEHICLES, COMPUTER HARDWARE AND SOFTWARE, AVL SOFTWARE, ETC.	1709	150	5307	CP 200	CP 210	CP 221	CP 232	CP 200	CP 200					
								L	CP 50	CP 53	CP 55	CP 58	CP 40	CP 40					
					PT														
<input type="checkbox"/>	<input type="checkbox"/>	CATAWBA	WESTERN PIEDMONT REGIONAL TRANSIT AUTHORITY	TQ-9039	CAPITAL PURCHASE OF SERVICE	1431	150	5310	CP 160	CP 168	CP 176	CP 185	CP 160	CP 160					
								L	CP 40	CP 42	CP 44	CP 46	CP 50	CP 50					
					PT														
FUNDS AUTHORIZED IN PROGRESS																			
<input type="checkbox"/>	<input type="checkbox"/>	CATAWBA	WESTERN PIEDMONT REGIONAL TRANSIT AUTHORITY	TQ-9040	MOBILITY MANAGER	362	50	5310	O 40	O 42	O 43	O 44	O 40	O 40					
								L	O 10	O 11	O 11	O 11	O 10	O 10					
					PT														
<input type="checkbox"/>	<input type="checkbox"/>	CATAWBA	WESTERN PIEDMONT REGIONAL TRANSIT AUTHORITY	TS-7002	SAFETY AND SECURITY	372	30	5307	CP 50	CP 53	CP 55	CP 58	CP 28	CP 28					
								L	CP 13	CP 13	CP 14	CP 14	CP 8	CP 8					
					PT														
<input type="checkbox"/>	<input type="checkbox"/>	CATAWBA	WESTERN PIEDMONT REGIONAL TRANSPORTATION	TG-6802	OPERATING ASSISTANCE-ADA PARATRANSIT	350	50	5310	O 40	O 40	O 40	O 40	O 40	O 40					
								L	O 10	O 10	O 10	O 10	O 10	O 10					
					PT														
<input type="checkbox"/>	<input type="checkbox"/>	CATAWBA	WESTERN PIEDMONT REGIONAL TRANSPORTATION	TA-6707	WESTERN PIEDMONT REGIONAL TRANSIT AUTHORITY	2940	420	5307	CP 336	CP 336	CP 336	CP 336	CP 336	CP 336					
								L	CP 84	CP 84	CP 84	CP 84	CP 84	CP 84					
					PT														
<input type="checkbox"/>	<input type="checkbox"/>	CATAWBA	WESTERN PIEDMONT REGIONAL TRANSIT AUTHORITY	TA-6708	REPLACEMENT BUS	3150	450	5307	CP 1440	CP 360	CP 360								
								L	CP 360	CP 90	CP 90								
					PT														
<input type="checkbox"/>	<input type="checkbox"/>	CATAWBA	WESTERN PIEDMONT REGIONAL TRANSIT AUTHORITY	TA-6709	REPLACEMENT BUS LIGHT TRANSIT VEHICLE	4215	560	5307	CP 470	CP 494	CP 519	CP 545	CP 448	CP 448					
								L	CP 118	CP 123	CP 130	CP 136	CP 112	CP 112					
					PT														

DIV - Division Category EX - Exempt Category
 HF - State Dollars (Non STI) REG - Regional Category
 SW - Statewide Category TRN - Transition Project

COST AND SCHEDULES ARE PRELIMINARY AND SUBJECT TO SIGNIFICANT CHANGE AS MORE INFORMATION BECOMES AVAILABLE

NCBOT AMENDED STIP JULY - 2020

NON-HIGHWAY PROGRAM

DIVISION	COMMITTED / NON	COUNTY	ROUTE/CITY	ID NUMBER	LOCATION / DESCRIPTION	LENGTH	TOTAL PROJ COST (THOU)	PRIOR YEARS COST (THOU)	TYPE OF WORK / ESTIMATED COST IN THOUSANDS / PROJECT BREAKS										UNFUNDED FUTURE YEARS						
									STATE TRANSPORTATION IMPROVEMENT PROGRAM										DEVELOPMENTAL PROGRAM				UNFUNDED FUTURE YEARS		
									FUNDS	FY 2020	FY 2021	FY 2022	FY 2023	FY 2024	FY 2025	FY 2026	FY 2027	FY 2028	FY 2029						
PUBLIC TRANSPORTATION PROJECTS																									
<input type="checkbox"/>	<input type="checkbox"/>	CATAWBA	WESTERN Piedmont REGIONAL TRANSIT AUTHORITY	TL-1000	PROGRAM ADMINISTRATION		262	30	5310	AD	40	AD	42	AD	44	AD	46	AD	30	AD	30				
AVIATION PROJECTS																									
<input checked="" type="checkbox"/>	<input type="checkbox"/>	CLEVELAND	SHELBY-CLEVELAND COUNTY REGIONAL AIRPORT (EHO)	AV-5849	EXTEND RUNWAY AND TAXIWAY.		6410		T							R	900								
									T							C	2755	C	2755						
PUBLIC TRANSPORTATION PROJECTS																									
<input type="checkbox"/>	<input type="checkbox"/>	CLEVELAND	TRANSPORTATION ADMIN. OF CLEVELAND COUNTY	TK-6166	ADMINISTRATION		4165	2969	5311	O	239	O	239	O	239	O	239								
									5311																
									L	O	45	O	45	O	45	O	45								
									S	O	15	O	15	O	15	O	15								
FUNDS AUTHORIZED IN PROGRESS																									
BICYCLE AND PEDESTRIAN PROJECTS																									
<input checked="" type="checkbox"/>	<input type="checkbox"/>	GASTON	NC 273 (SOUTHMAIN STREET)	EB-5746	SR 2044 (TUCKASEEGE ROAD) TO ROSE STREET. CONSTRUCT SIDEWALKS ON BOTH SIDES OF ROAD.	1.3	610		TA5200	C	488														
									L	C	122														
<input checked="" type="checkbox"/>	<input type="checkbox"/>	GASTON	SR 1255 (HUDSON BLVD) SR 2466 (REDBUD DR)	EB-5745	SR 1255 (HUDSON BOULEVARD) FROM SR 2200 (GASTON DAY SCHOOL ROAD) TO SR 2466 (REDBUD DRIVE). SR 2466 (REDBUD DRIVE) FROM SR 1255 (HUDSON BOULEVARD) TO NC 279 (SOUTH NEW HOPE ROAD). CONSTRUCT SIDEWALK ON ONE SIDE.	1.2	1673	308	TA5200					R	108										
									L					R	27										
									TA5200							C	984								
									L							C	246								
<input checked="" type="checkbox"/>	<input type="checkbox"/>	GASTON	SR 2200 (COX ROAD)	EB-5976	I-85 TO COURT DRIVE. CONSTRUCT SIDEWALK ON BOTH SIDES OF SR 2200 (COX ROAD).	0.6	1750	350	TA5200							C	1120								
									L							C	280								
<input checked="" type="checkbox"/>	<input type="checkbox"/>	GASTON	US 29/74 (EAST FRANKLIN BOULEVARD)	EB-5701	SR 2200 (COX ROAD) TO CITY LIMITS. CONSTRUCT MISSING SIDEWALK ON NORTH SIDE.	1.5	1796	196	TA5200				R	640											
									L				R	160											
									TA5200							C	640								
									L							C	160								
<input checked="" type="checkbox"/>	<input type="checkbox"/>	GASTON	NC 279 (NEW HOPE ROAD)	EB-5975	US 29/74 (FRANKLIN BOULEVARD) TO HUNT AVENUE. CONSTRUCT SIDEWALK ON EAST SIDE OF NC 279 (NEW HOPE ROAD) FROM US 29/74 (FRANKLIN BOULEVARD) TO COURT DRIVE AND WEST SIDE OF NC 279 FROM COURT DRIVE TO HUNT AVENUE.	1.03	2581	516	TA5200							C	1652								
									L							C	413								
<input type="checkbox"/>	<input checked="" type="checkbox"/>	GASTON	NC 279 (SOUTH NEW HOPE ROAD)	EB-5743	SR 2200 (ARMSTRONG PARK ROAD) TO SR 1255 (HUDSON BOULEVARD). CONSTRUCT MISSING SIDEWALK ON SOUTH SIDE OF NC 279.	1.12	1606	321	TA5200							C	1028								
									L							C	257								
<input checked="" type="checkbox"/>	<input type="checkbox"/>	GASTON	BEATY ROAD	EB-5748	FERSTL AVENUE TO SMITH STREET. CONSTRUCT SIDEWALK ON ONE SIDE.	0.3	506	101	TA5200							C	324								
									L							C	81								

DIV - Division Category EX - Exempt Category
 HF - State Dollars (Non STI) REG - Regional Category
 SW - Statewide Category TRN - Transition Project

COST AND SCHEDULES ARE PRELIMINARY AND SUBJECT TO SIGNIFICANT CHANGE AS MORE INFORMATION BECOMES AVAILABLE

NCBOT AMENDED STIP JULY - 2020

NON-HIGHWAY PROGRAM

DIVISION COMMITTED / NON	COUNTY	ROUTE/CITY	ID NUMBER	LOCATION / DESCRIPTION	LENGTH	TOTAL PROJ COST (THOU)	PRIOR YEARS COST (THOU)	TYPE OF WORK / ESTIMATED COST IN THOUSANDS / PROJECT BREAKS																UNFUNDED FUTURE YEARS
								STATE TRANSPORTATION IMPROVEMENT PROGRAM								DEVELOPMENTAL PROGRAM								
								FUNDS	FY 2020	FY 2021	FY 2022	FY 2023	FY 2024	FY 2025	FY 2026	FY 2027	FY 2028	FY 2029						
BICYCLE AND PEDESTRIAN PROJECTS																								
<input type="checkbox"/>	<input type="checkbox"/>	GASTON	BESSEMER CITY	EB-5531 TRN	PHASE I: 12TH STREET, CHADWICK COURT TO KAISER ROAD. PHASE II: YELLOW JACKET LANE/BESS TOWN ROAD, 12TH STREET TO 14TH STREET (NC 274). CONSTRUCT SIDEWALKS.		300	BGANY	C	300														
<input checked="" type="checkbox"/>	<input type="checkbox"/>	GASTON	CRAMERTON	EB-5913 DIV	SR 2014 (LAKEWOOD ROAD), SR 2565 (EAGLE ROAD) TO LAKE DRIVE. CONSTRUCT SIDEWALK AND PEDESTRIAN BRIDGE OVER SOUTH FORK RIVER INLET.		518	TAANY L TAANY L	PE PE C C	131 33 283 71														
<input type="checkbox"/>	<input type="checkbox"/>	GASTON	CRAMERTON	EB-5535 TRN	LAKEWOOD PARK TRAIL, LAKEWOOD PARK TO US 29/US 74. CONSTRUCT 10 FEET WIDE TRAIL.		760	760																
UNDER CONSTRUCTION																								
<input type="checkbox"/>	<input type="checkbox"/>	GASTON	GASTONIA	EB-5533 TRN	POSTON PARK TO SOUTH FORK RIVER GREENWAY. CONSTRUCT TRAIL.		875	875																
UNDER CONSTRUCTION																								
<input type="checkbox"/>	<input type="checkbox"/>	GASTON	GASTONIA	EB-5534 TRN	CATAWBA CREEK GREENWAY EXTENSION, FERGUSON PARK TO DOWNTOWN. CONSTRUCT GREENWAY.		410	410																
UNDER CONSTRUCTION																								
<input checked="" type="checkbox"/>	<input type="checkbox"/>	GASTON	MOUNT HOLLY	EB-5912 DIV	SR 2044 (TUCKASEEGEE ROAD), NC 273 TO MARINA VILLAGE DRIVE. CONSTRUCT SIDEWALK AND PEDESTRIAN BRIDGE.		1558	288	TAANY L TAANY L	R R C C	96 24 920 230													
<input type="checkbox"/>	<input type="checkbox"/>	GASTON	MOUNT HOLLY	EB-5114 TRN	MOUNT HOLLY RIVERFRONT GREENWAY.	1.7	800	800																
UNDER CONSTRUCTION																								
<input checked="" type="checkbox"/>	<input type="checkbox"/>	GASTON	SOUTH MARIETTA STREET/ HILLTOP DRIVE	EB-5768 DIV	HUDSON BOULEVARD TO CLYDE STREET. CONSTRUCT SIDEWALK ON ONE SIDE OF ROAD.	0.5	1635	315	TA5200 L TA5200 L	R R C C	48 12 1008 252													
PUBLIC TRANSPORTATION PROJECTS																								
<input type="checkbox"/>	<input type="checkbox"/>	GASTON	GASTON COUNTY ACCESS	TK-6128 PT	ADMINISTRATION		3169	2233	5311 L S	AD AD AD	98 35 101	AD AD AD	98 35 101	AD AD AD	98 35 101									
FUNDS AUTHORIZED IN PROGRESS																								
<input type="checkbox"/>	<input type="checkbox"/>	GASTON	GASTONIA TRANSIT	TA-4926 PT	EXPANSION BUS		2984	1742	5307 L S	CP CP CP	994 124 124													
<input type="checkbox"/>	<input type="checkbox"/>	GASTON	GASTONIA TRANSIT	TG-5117 PT	ROUTINE CAPITAL - BUS STOP SHELTERS, BENCHES, SHOP EQUIPMENT, SPARE PARTS, ENGINES, FAREBOX, SERVICE VEHICLES, ETC		3568	2664	5307 L	CP CP	181 45	CP CP	181 45	CP CP	181 45	CP CP	181 45							
FUNDS AUTHORIZED IN PROGRESS																								

DIV - Division Category EX - Exempt Category
 HF - State Dollars (Non STI) REG - Regional Category
 SW - Statewide Category TRN - Transition Project

COST AND SCHEDULES ARE PRELIMINARY AND SUBJECT TO SIGNIFICANT CHANGE AS MORE INFORMATION BECOMES AVAILABLE

NCBOT AMENDED STIP JULY - 2020

NON-HIGHWAY PROGRAM

DIVISION 12

COMMITTED / NON

TOTAL PRIOR PROJ YEARS COST COST (THOU) (THOU) FUNDS

TYPE OF WORK / ESTIMATED COST IN THOUSANDS / PROJECT BREAKS

STATE TRANSPORTATION IMPROVEMENT PROGRAM

DEVELOPMENTAL PROGRAM

UNFUNDED FUTURE YEARS

PUBLIC TRANSPORTATION PROJECTS

COMMITTED / NON	COUNTY	ROUTE/CITY	ID NUMBER	LOCATION / DESCRIPTION	LENGTH	TOTAL PROJ COST (THOU)	PRIOR YEARS COST (THOU)	FUNDS	FY 2020	FY 2021	FY 2022	FY 2023	FY 2024	FY 2025	FY 2026	FY 2027	FY 2028	FY 2029	UNFUNDED FUTURE YEARS
<input type="checkbox"/>	GASTON	GASTONIA TRANSIT	TG-5117A	PREVENTIVE MAINTENANCE		6665	4165		5307	O	500	O	500	O	500	O	500		
				PT					L	O	125	O	125	O	125	O	125		
FUNDS AUTHORIZED IN PROGRESS																			
<input type="checkbox"/>	GASTON	GASTONIA TRANSIT	TG-5117B	ADA SERVICE		6052	3552		5307	O	500	O	500	O	500	O	500		
				PT					L	O	125	O	125	O	125	O	125		
FUNDS AUTHORIZED IN PROGRESS																			
<input type="checkbox"/>	GASTON	GASTONIA TRANSIT	TO-5142	OPERATING ASSISTANCE		17668	16600		5307										
				PT					L										
FUNDS AUTHORIZED IN PROGRESS																			
				SMAP					O	267	O	267	O	267	O	267			
FUNDS AUTHORIZED IN PROGRESS																			
<input type="checkbox"/>	GASTON	GASTONIA TRANSIT	TP-5115	PLANNING ASSISTANCE		336	224		5303	CP	22	CP	22	CP	22	CP	22		
				PT					L	CP	3	CP	3	CP	3	CP	3		
FUNDS AUTHORIZED IN PROGRESS																			
				S					CP	3	CP	3	CP	3	CP	3			
FUNDS AUTHORIZED IN PROGRESS																			
<input type="checkbox"/>	GASTON	GASTONIA TRANSIT	TS-5110	SAFETY & SECURITY - MIN. 1% SET ASIDE		242	190		5307	CP	20	CP	20			CP	2		
				PT					L	CP	5			CP	5				
FUNDS AUTHORIZED IN PROGRESS																			
<input checked="" type="checkbox"/>	GASTON LINCOLN	LINCOLN COUNTY	TA-5185	ONE EXPANSION LIGHT TRANSIT VEHICLE		62	62		5310										
				DIV					L										
									T										

PASSENGER RAIL PROJECTS

<input type="checkbox"/>	GASTON MECKLENBURG	PIEDMONT AND NORTHERN RAILROAD	P-5200	RAIL CORRIDOR BETWEEN GASTONIA AND MOUNT HOLLY INCLUDING THE BELMONT SPUR. REACTIVATION OF RAIL CORRIDOR.		7897	7897												
--------------------------	--------------------	--------------------------------	--------	-----------------------------------------------------------------------------------------------------------	--	------	------	--	--	--	--	--	--	--	--	--	--	--	--

- COMMITTED / NO A CROSSING SIGNAL CONSTRUCTION - COMPLETE
- COMMITTED / NO B CROSSING SIGN/PAVEMENT MARKING INSTALLATION - COMPLETE
- COMMITTED / NO C RAIL TRACK CONSTRUCTION ENGINEERING OVERSIGHT - COMPLETE
- COMMITTED / NO TRN D BELMONT SPUR - UNDER CONSTRUCTION
- COMMITTED / NO TRN EA THRIFT DEPOT RELOCATION - UNDER CONSTRUCTION
- COMMITTED / NO TRN EB THRIFT DEPOT STABILIZATION - UNDER CONSTRUCTION

AVIATION PROJECTS

<input type="checkbox"/>	IREDELL	STATESVILLE REGIONAL AIRPORT (SVH)	AV-5896	EXTEND RUNWAY 28 TO 8000 FEET.		16400			T							R	4815	A	
									O							R	1070	A	
									T										
									O										

- COMMITTED / NO DIV A PRELIMINARY ENGINEERING AND LAND ACQUISITION
- COMMITTED / NO DIV B RELOCATE AVIATION DRIVE AND UTILITIES

OTHER FUNDING PROVIDED BY STATESVILLE REGIONAL AIRPORT

BICYCLE AND PEDESTRIAN PROJECTS

<input type="checkbox"/>	IREDELL MECKLENBURG UNION	VARIOUS	U-5544	CHARLOTTE REGIONAL TRANSPORTATION PLANNING ORGANIZATION (CRTPO) TRANSPORTATION ALTERNATIVES (TA) PROGRAM.		15379			TADA	C	0	C	1340	C	1370	C	1370	C	1370	C	1370	C	1370		
				DIV					L	C	0	C	335	C	343	C	343	C	343	C	343	C	343		

DIV - Division Category
 HF - State Dollars (Non STI)
 SW - Statewide Category
 EX - Exempt Category
 REG - Regional Category
 TRN - Transition Project

NCBOT AMENDED STIP JULY - 2020

NON-HIGHWAY PROGRAM

DIVISION 12

COMMITTED / NON

TOTAL PROJ COST (THOU) PRIORITY YEARS COST (THOU) FUNDS

TYPE OF WORK / ESTIMATED COST IN THOUSANDS / PROJECT BREAKS

STATE TRANSPORTATION IMPROVEMENT PROGRAM											
FY 2020	FY 2021	FY 2022	FY 2023	FY 2024	FY 2025						

DEVELOPMENTAL PROGRAM						
FY 2026	FY 2027	FY 2028	FY 2029			

UNFUNDED FUTURE YEARS

BICYCLE AND PEDESTRIAN PROJECTS

<input type="checkbox"/>	<input type="checkbox"/>	IREDELL	MOORESVILLE	EB-5787	BELLINGHAM PARK GREENWAY EXTENSION TO JOHNSON DAIRY ROAD. CONSTRUCT GREENWAY.	4444														
				DIV			BGDA	C	3555											
							L	C	889											

<input type="checkbox"/>	<input type="checkbox"/>	IREDELL	STATESVILLE	EB-5788	SHELTON AVENUE MULTI-USE PATH, GARNER BAGNAL BOULEVARD TO AMITY HILL ROAD. CONSTRUCT GREENWAY.	491	240													
				DIV			BGDA	R	201											
							L	R	50											

<input type="checkbox"/>	<input type="checkbox"/>	IREDELL	STATESVILLE	EB-5818	CONSTRUCT GREENWAY CONNECTOR UNDER US 21 (TURNERSBURG HIGHWAY).	2120	450													
				DIV			BGDA	C	1200											
							L	C	470											

<input type="checkbox"/>	<input type="checkbox"/>	IREDELL	TROUTMAN	EB-5530	OLD MOUNTAIN ROAD, NORTH MAIN STREET TO SOUTH IREDELL HIGH SCHOOL IN TROUTMAN. CONSTRUCT SIDEWALK ON SOUTH SIDE OF ROAD.	480	480													
				TRN																

UNDER CONSTRUCTION

<input type="checkbox"/>	<input type="checkbox"/>	IREDELL	TROUTMAN	EB-5532	NORTH MAIN STREET GREENWAY, SR 2551 (OLD MURDOCK ROAD) TO SR 2350 (MURDOCK ROAD). CONSTRUCT 10 FEET WIDE GREEWAY.	430	430													
				TRN																

UNDER CONSTRUCTION

<input type="checkbox"/>	<input type="checkbox"/>	IREDELL	TROUTMAN	EB-5930	DOWNTOWN SIDEWALK IMPROVEMENTS. RUMPLE STREET FROM US 21/NC 115 TO THOMAS STREET; WAGNER STREET FROM US 21/NC 115 TO WEST AVENUE; TALLEY STREET FROM US 21/NC 115 TO WEST AVENUE.	1552	170	TADA	PE	136										
				DIV			L	PE	34											
							TADA			R	80									
							L			R	44									
							TADA				C	675								
							L				C	413								

<input type="checkbox"/>	<input type="checkbox"/>	IREDELL	TROUTMAN	EB-5932	RICHARDSON GREENWAY SOUTH. US 21/NC 115 (SOUTH MAIN STREET) FROM TROUTMAN ELEMENTARY SCHOOL TO JACOBS WOODS SUBDIVISION.	1075	80	TADA	PE	64										
				DIV			L	PE	16											
							TADA			R	124									
							L			R	31									
							TADA				C	608								
							L				C	152								

PUBLIC TRANSPORTATION PROJECTS

<input type="checkbox"/>	<input type="checkbox"/>	IREDELL MECKLENBURG	ICATS INTERCOUNTY EXPRESS BUS	TA-6713	PURCHASE 3 OVER-THE-ROAD COACH BUSES AND 5 SETS OF BUS STOP SHELTERS TO EXPAND INTERCOUNTY SERVICE BETWEEN STATESVILLE, TROUTMAN, MOORESVILLE, AND CATS ROUTES BETWEEN HUNTERSVILLE AND CHARLOTTE.	1000														
				REG			T			C	1000									

<input type="checkbox"/>	<input type="checkbox"/>	IREDELL	IREDELL COUNTY	TK-6179	ADMINISTRATION	3120	2080	5311	O	260	O	260	O	260	O	260				
				PT																

FUNDS AUTHORIZED IN PROGRESS

<input type="checkbox"/>	<input type="checkbox"/>	IREDELL	IREDELL COUNTY	TO-6158	OPERATION FOR FY20-21	2372		5307	O	291	O	295	O	300	O	300				
				PT				L	O	291	O	295	O	300	O	300				

ADDING FUNDS FOR FFY2020

<input type="checkbox"/>	<input type="checkbox"/>	IREDELL	IREDELL COUNTY	TO-5149	OPERATING ASSISTANCE FOR THE IREDELL COUNTY AREA TRANSPORTATION SYSTEM (ICATS)	2614	1927	5307	O	210	O	200								
				PT				L	O	210	O	67								

FUNDS AUTHORIZED IN PROGRESS

DIV - Division Category	EX - Exempt Category
HF - State Dollars (Non STI)	REG - Regional Category
SW - Statewide Category	TRN - Transition Project

COST AND SCHEDULES ARE PRELIMINARY AND SUBJECT TO SIGNIFICANT CHANGE AS MORE INFORMATION BECOMES AVAILABLE

NCBOT AMENDED STIP JULY - 2020

NON-HIGHWAY PROGRAM

DIVISION	COMMITTED / NON	COUNTY	ROUTE/CITY	ID NUMBER	LOCATION / DESCRIPTION	LENGTH	TOTAL PROJ COST (THOU)	PRIOR YEARS COST (THOU)	TYPE OF WORK / ESTIMATED COST IN THOUSANDS / PROJECT BREAKS										UNFUNDED FUTURE YEARS		
									STATE TRANSPORTATION IMPROVEMENT PROGRAM					DEVELOPMENTAL PROGRAM							
									FUNDS	FY 2020	FY 2021	FY 2022	FY 2023	FY 2024	FY 2025	FY 2026	FY 2027	FY 2028	FY 2029		
PUBLIC TRANSPORTATION PROJECTS																					
<input type="checkbox"/>	<input type="checkbox"/>	ALAMANCE	STATEWIDE	TG-6187	URBANIZED FORMULA PROGRAM FUNDS MANAGED BY NCDOT FOR ORANGE, ALAMANCE, DAVIDSON, GUILFORD, CABARRUS, IREDELL, HOKE, CUMBERLAND, HARNETT, UNION, MECKLENBURG TRANSPORTATION SYSTEMS - CAPITAL PROGRAM		3751	1313	5307	CP	600	CP	650	CP	700						
		CABARRUS							L	CP	150	CP	163	CP	175						
		CUMBERLAND																			
		DAVIDSON																			
		GUILFORD																			
		HARNETT																			
		HOKE																			
		IREDELL																			
		MECKLENBURG																			
		ORANGE																			
		UNION																			
				PT																	
AVIATION PROJECTS																					
<input checked="" type="checkbox"/>	<input type="checkbox"/>	LINCOLN	LINCOLNTON-LINCOLN COUNTY AIRPORT (IPJ)	AV-5755	LAND ACQUISITION FOR RUNWAY 5 APPROACH.		176		T			R	176								
				DIV																	
<input checked="" type="checkbox"/>	<input type="checkbox"/>	LINCOLN	LINCOLNTON-LINCOLN COUNTY AIRPORT (IPJ)	AV-5753	OBSTRUCTION REMOVAL IN RUNWAY 5 APPROACH.		295		T			R	295								
				DIV																	
PUBLIC TRANSPORTATION PROJECTS																					
<input checked="" type="checkbox"/>	<input type="checkbox"/>	LINCOLN	LINCOLN COUNTY	TA-6676	PURCHASE EXPANSION VEHICLE FOR ROUTE CONNECTING LINCOLNTON WITH THE NC 16 CORRIDOR NEAR LAKE NORMAN.		70		5311	A	56										
				DIV					T	A	7										
									L	A	7										
<input type="checkbox"/>	<input type="checkbox"/>	LINCOLN	LINCOLN COUNTY	TK-6141	ADMINISTRATION		3061	2185	5311	AD	175	AD	175	AD	175	AD	175				
				PT					L	AD	33	AD	33	AD	33	AD	33				
									S	AD	11	AD	11	AD	11	AD	11				
FUNDS AUTHORIZED IN PROGRESS																					

DIV - Division Category EX - Exempt Category
 HF - State Dollars (Non STI) REG - Regional Category
 SW - Statewide Category TRN - Transition Project

COST AND SCHEDULES ARE PRELIMINARY AND SUBJECT TO SIGNIFICANT CHANGE AS MORE INFORMATION BECOMES AVAILABLE



**STATE TRANSPORTATION
IMPROVEMENT PROGRAM**

Division 13

Buncombe
Burke
Madison
McDowell
Mitchell
Rutherford
Yancey

NCBOT AMENDED STIP JULY - 2020

HIGHWAY PROGRAM

DIVISION 13

COMMITTED / NON

TOTAL PROJ COST (THOU) PRIORITY YEARS COST (THOU) FUNDS

TYPE OF WORK / ESTIMATED COST IN THOUSANDS / PROJECT BREAKS

STATE TRANSPORTATION IMPROVEMENT PROGRAM									
FY 2020	FY 2021	FY 2022	FY 2023	FY 2024	FY 2025				

DEVELOPMENTAL PROGRAM			
FY 2026	FY 2027	FY 2028	FY 2029

UNFUNDED FUTURE YEARS

URBAN PROJECTS

COUNTY	ROUTE/CITY	ID NUMBER	LOCATION / DESCRIPTION	LENGTH	TOTAL PROJ COST (THOU)	PRIORITY YEARS COST (THOU)	FUNDS	FY 2020	FY 2021	FY 2022	FY 2023	FY 2024	FY 2025	FY 2026	FY 2027	FY 2028	FY 2029	UNFUNDED FUTURE YEARS	
<input checked="" type="checkbox"/>	BUNCOMBE MADISON	US 25/70	U-6173	NORTH OF SR 1584 (TILLERY BRANCH ROAD) TO SR 1727 (MONTICELLO ROAD). UPGRADE ROADWAY TO SUPERSTREET.	8.4	39010	10	BGANY										R 200	R 1800
								BGANY										U 500	U 1500
								BGANY										C 35000	C 35000

DIV

<input type="checkbox"/>	BUNCOMBE	NC 63 (LEICESTER HIGHWAY)	U-3301	SR 1615 (GILBERT ROAD) TO WEST OF SR 1004 (NEWFOUND ROAD) IN ASHEVILLE. WIDEN TO MULTI-LANES, SOME RELOCATION.	4.3	55129	55129												
--------------------------	----------	---------------------------	--------	----------------------------------------------------------------------------------------------------------------	-----	-------	-------	--	--	--	--	--	--	--	--	--	--	--	--

TRN

UNDER CONSTRUCTION - DESIGN BUILD PROJECT

<input checked="" type="checkbox"/>	BUNCOMBE	NC 81 (SWANNANOVA RIVER ROAD)	U-5832	SR 3214 (BILTMORE AVENUE) TO US 74A (SOUTH TUNNEL ROAD). WIDEN EXISTING ROADWAY.	1.5	11050	500	T											
								T											
								T											

DIV

COORDINATE WITH U-6046.

<input checked="" type="checkbox"/>	BUNCOMBE	SR 3116 (MILLS GAP ROAD)	U-6163	SR 3136 (CANE CREEK ROAD) INTERSECTION. REALIGN INTERSECTION AND ADD LEFT TURN LANES.		1310	10	BGANY											
								BGANY											
								BGANY											

DIV

<input checked="" type="checkbox"/>	BUNCOMBE	SR 3556 (AMBOYROAD/ MEADOW ROAD)	U-4739	I-240 TO NC 81/SR 3214 (BILTMORE AVENUE). WIDEN TO MULTI-LANES WITH NEW BRIDGE OVER THE FRENCH BROAD RIVER.	2.7	49922	622	BGANY											
								BGANY											
								BGANY											

DIV

<input type="checkbox"/>	BUNCOMBE	NEW ROUTE	U-6053	CONSTRUCT ACCESS ROAD TO AVADIM TECHNOLOGIES FACILITY NEAR THE INTERSECTION OF I-40 AND SR 2500 (NORTH BLUE RIDGE ROAD).		1000	1000												
--------------------------	----------	-----------	--------	--------------------------------------------------------------------------------------------------------------------------	--	------	------	--	--	--	--	--	--	--	--	--	--	--	--

EX

UNDER CONSTRUCTION - ARC PROJECT NO. 18718

<input type="checkbox"/>	BUNCOMBE	NEW LEICESTER HIGHWAY	U-5190	NEW LEICESTER HIGHWAY, CITY LIMITS TO PATTON AVENUE IN ASHEVILLE. CONSTRUCT SIDEWALK.		3765	202	BGDA	R	193									
								L	R	48									
								BGDA											
								BGANY											
								L											

TRN

\$2.199M IN BGANY USED AS PART OF FUND SWAP; PROJECT ADMINISTERED BY CITY OF ASHEVILLE

<input type="checkbox"/>	BUNCOMBE HAYWOOD HENDERSON	VARIOUS	U-5100	STBG-DA IN THE FRENCH BROAD RIVER METROPOLITAN PLANNING ORGANIZATION.		56027		BGDA	C	13217									
								L	C	3305									

DIV

<input type="checkbox"/>	BUNCOMBE HAYWOOD HENDERSON MADISON TRANSYLVANIA	VARIOUS	U-5616	FRENCH BROAD RIVER METROPOLITAN PLANNING ORGANIZATION PLANNING (PL) SUPPLEMENT.		3913	313	BGDA	PL	626									
								L	PL	157									

DIV

DIV - Division Category EX - Exempt Category
 HF - State Dollars (Non STI) REG - Regional Category
 SW - Statewide Category TRN - Transition Project

NCBOT AMENDED STIP JULY - 2020

HIGHWAY PROGRAM

DIVISION	COMMITTED / NON	COUNTY	ROUTE/CITY	ID NUMBER	LOCATION / DESCRIPTION	LENGTH	TOTAL PROJ COST (THOU)	PRIOR YEARS COST (THOU)	TYPE OF WORK / ESTIMATED COST IN THOUSANDS / PROJECT BREAKS										UNFUNDED FUTURE YEARS						
									STATE TRANSPORTATION IMPROVEMENT PROGRAM										DEVELOPMENTAL PROGRAM				UNFUNDED FUTURE YEARS		
									FUNDS	FY 2020	FY 2021	FY 2022	FY 2023	FY 2024	FY 2025	FY 2026	FY 2027	FY 2028	FY 2029						
BRIDGE PROJECTS																									
<input type="checkbox"/>	<input type="checkbox"/>	BURKE	US 64 US 70	B-5869	REPLACE BRIDGE 110099 OVER SOUTHERN RAILROAD.		9967	100	NHPB	R	3167														
				REG					NHPB			C	3350		C	3350									
<input type="checkbox"/>	<input type="checkbox"/>	BURKE	SR 1913 (SUGAR LOAF ROAD)	B-6015	REPLACE BRIDGE 110237 OVER ROCK CREEK.		1000	200	BGOFF			R	100												
				DIV					BGOFF			C	700												
RIGHT-OF-WAY AND CONSTRUCTION TO BE COMBINED WITH B-6018																									
<input type="checkbox"/>	<input type="checkbox"/>	BURKE	SR 1430 (HARLAND ROAD)	B-6011	REPLACE BRIDGE 110145 OVER BRISTOL CREEK.		980	265	BGOFF			R	65												
				DIV					BGOFF			C	650												
INTERSTATE PROJECTS																									
<input checked="" type="checkbox"/>	<input type="checkbox"/>	MADISON	I-26	I-5831	TENNESSEE STATE LINE TO MILE MARKER 9. PAVEMENT AND BRIDGE REHABILITATION.	9	16210	10	BGLT5							C	3600	A	C	3600	A				
				SW					BGLT5											C	4500	B			
RURAL PROJECTS																									
<input checked="" type="checkbox"/>	<input type="checkbox"/>	MADISON	US 25	R-5837	US 25/70 BUSINESS (NORTH MAIN STREET) TO SR 1143 (BRUSH CREEK ROAD). WIDEN TO MULTI-LANES.	2.5	40700	4500	T				R	2725		R	8175								
				REG					T				U	1300											
									T							C	6000		C	6000					
	<input checked="" type="checkbox"/>	MADISON	US 25/70	R-5924	EAST OF SR 1392 (SKYWAY DRIVE) TO US 25/70 BUSINESS (NORTH MAIN STREET). MODERNIZE ROADWAY.	1.3	13810	10	BGLT5														R	190	
				DIV					BGLT5													U	250		
									BGLT5													C	11400		
<input checked="" type="checkbox"/>	<input type="checkbox"/>	MADISON	SR 1631 (CROSSROADS PARKWAY)	R-5779	EXTEND SR 1631 (CROSSROADS PARKWAY) TO SR 1632.	0.31	4840	769	T	C	1510														
				DIV					APD	C	1611														
									O	C	950														
RIGHT-OF-WAY IN PROGRESS. ARC PROJECT NO. 18339 - OTHER FUNDS ARE \$700,000 IN SMALL CONSTRUCTION AND \$250,000 IN CONTINGENCY (WBS 48170)																									
BRIDGE PROJECTS																									
<input type="checkbox"/>	<input type="checkbox"/>	MADISON	SR 1127 (ROBERTS BRANCH ROAD)	B-6019	REPLACE BRIDGE 560311 OVER ROBERTS BRANCH.		950	950																	
				DIV																					
UNDER CONSTRUCTION																									
<input type="checkbox"/>	<input type="checkbox"/>	MADISON	SR 1151 (BALTIMORE BRANCH ROAD)	B-6017	REPLACE BRIDGE 560222 OVER BACK BRANCH.		820	820																	
				DIV																					
UNDER CONSTRUCTION																									
<input type="checkbox"/>	<input type="checkbox"/>	MADISON	SR 1183 (UPPER SHUT-IN ROAD)	B-6010	REPLACE BRIDGE 560302 OVER SHUT IN CREEK.		825	825																	
				DIV																					
UNDER CONSTRUCTION																									
<input type="checkbox"/>	<input type="checkbox"/>	MADISON	SR 1341 (FOSTER CREEK ROAD)	B-6012	REPLACE BRIDGE 560073 OVER FOSTER CREEK.		895	895																	
				DIV																					
UNDER CONSTRUCTION																									

DIV - Division Category EX - Exempt Category
 HF - State Dollars (Non STI) REG - Regional Category
 SW - Statewide Category TRN - Transition Project

COST AND SCHEDULES ARE PRELIMINARY AND SUBJECT TO SIGNIFICANT CHANGE AS MORE INFORMATION BECOMES AVAILABLE

NCBOT AMENDED STIP JULY - 2020

HIGHWAY PROGRAM

DIVISION 13

COMMITTED / NON

TOTAL PRIOR PROJ COST (THOU) YEARS COST (THOU) FUNDS

TYPE OF WORK / ESTIMATED COST IN THOUSANDS / PROJECT BREAKS

STATE TRANSPORTATION IMPROVEMENT PROGRAM

DEVELOPMENTAL PROGRAM

UNFUNDED FUTURE YEARS

BRIDGE PROJECTS

COUNTY	ROUTE/CITY	ID NUMBER	LOCATION / DESCRIPTION	LENGTH	TOTAL PROJ COST (THOU)	PRIOR YEARS COST (THOU)	FUNDS	FY 2020	FY 2021	FY 2022	FY 2023	FY 2024	FY 2025	FY 2026	FY 2027	FY 2028	FY 2029	UNFUNDED FUTURE YEARS
<input type="checkbox"/>	MADISON	SR 1395	B-5989 REPLACE BRIDGE 560071 OVER BIG LAUREL CREEK.		2853	110	BGOFF			R 13								
							BGOFF			U 130								
							BGOFF			C 2600								
			DIV															
<input type="checkbox"/>	MADISON	SR 1503 (LAUREL VALLEY)	B-4182 REPLACE BRIDGE 560246 OVER LAUREL CREEK.		327	327												
			DIV															

CONSTRUCTION FUNDED WITH STATE LEGISLATIVE BRIDGE PROGRAM FUNDS (17BP.13.R.105)

INTERSTATE PROJECTS

<input type="checkbox"/>	McDOWELL	I-40	I-5900 MILEMARKER 73 TO MILEMARKER 86. PAVEMENT REHABILITATION.	13	13010	10	NHPIM							C 6500		C 6500		
--------------------------	----------	------	-----------------------------------------------------------------	----	-------	----	-------	--	--	--	--	--	--	--------	--	--------	--	--

RURAL PROJECTS

<input type="checkbox"/>	McDOWELL	US 221 - NC 226	R-0204 SR 1434 TO SR 1153. WIDEN TO MULTI-LANES, WITH A BYPASS OF MARION.	12.4	114368	38468	T											
							T											
							T											
							T			R 1100	E R 1100	E						
							T			U 500	E							
							T							C 9300	E C 9300	E		
							T							C 9300	E C 9300	E		

- COMMITTED / NO
 - COMMITTED / NO
 - COMMITTED / NO
 - COMMITTED / NO
 - COMMITTED / NO DIV
- A SR 1434 NORTH OF MARION TO US 221-NC 226 BUSINESS - COMPLETE
 B US 221-NC 226 BUSINESS TO SOUTH OF SOUTHERN RAILWAY. - COMPLETE
 C SOUTH OF SOUTHERN RAILWAY TO US 221-NC 226 INTERSECTION SOUTH OF MARION - COMPLETE
 D US 221-NC 226 INTERSECTION SOUTH OF MARION TO NORTH OF I-40
 E NORTH OF I-40 TO SR 1153 (GOOSE CREEK ROAD)

<input type="checkbox"/>	McDOWELL	NEW ROUTE	R-5964 EX CONSTRUCT ACCESS ROAD TO UNIVERSAL PROPERTY.	0.17	600		APD							C 600				

ARC # 19098

URBAN PROJECTS

<input checked="" type="checkbox"/>	McDOWELL	US 221 BUSINESS	U-5835 US 221/NC 226 TO GEORGIA AVENUE. WIDEN EXISTING ROADWAY.	1.5	13985	415	T			R 1400								
							T			U 170								
							T							C 4000		C 4000		
			DIV															
<input type="checkbox"/>	<input checked="" type="checkbox"/>	McDOWELL	NC 226	R-5923 US 221 TO NC 226A. WIDEN ROADWAY TO 3 LANES.	1.22	8810	10	BGLT5										R 50
								BGLT5										U 250
								BGLT5										C 7800
			DIV															
<input checked="" type="checkbox"/>	McDOWELL	SR 1001 (SUGAR HILL ROAD)	U-5818 I-40 WESTBOUND RAMPS TO 0.3 MILE WEST OF I-40 EASTBOUND RAMPS. WIDEN ROADWAY.	0.3	19000	2624	T	PE 98	PE 98	PE 98	PE 98	PE 98	PE 98	PE 98	PE 98	PE 98	PE 98	PE 490
							T	CB 429	CB 429	CB 429	CB 429	CB 429	CB 429	CB 429	CB 429	CB 429	CB 429	CB 1716
							T	C 4450	C 4450									
			DIV															

UNDER CONSTRUCTION. BUILD NC BOND FUNDING: \$1.153M FOR PRELIMINARY ENGINEERING, PAYBACK 2020-2034; \$5M FOR CONSTRUCTION, PAYBACK FY 2019-2033

BRIDGE PROJECTS

<input type="checkbox"/>	McDOWELL	US 70	B-6040 REPLACE BRIDGE 580127 OVER SOUTHERN RAILROAD.		4720	100	NHPB			R 420								
							NHPB							C 4200				
			REG															
<input type="checkbox"/>	McDOWELL	SR 1781 (POLLY SPOUT ROAD)	B-6014 REPLACE BRIDGE 580312 OVER SECOND BROAD RIVER.		1300	200	BGOFF			R 100								
							BGOFF			C 1000								
			DIV															

DIV - Division Category EX - Exempt Category
 HF - State Dollars (Non STI) REG - Regional Category
 SW - Statewide Category TRN - Transition Project

COST AND SCHEDULES ARE PRELIMINARY AND SUBJECT TO SIGNIFICANT CHANGE AS MORE INFORMATION BECOMES AVAILABLE

NCBOT AMENDED STIP JULY - 2020

NON-HIGHWAY PROGRAM

DIVISION 13

COMMITTED / NON

TOTAL PROJ COST (THOU) PRIORITY YEARS COST (THOU) FUNDS

TYPE OF WORK / ESTIMATED COST IN THOUSANDS / PROJECT BREAKS

STATE TRANSPORTATION IMPROVEMENT PROGRAM					
FY 2020	FY 2021	FY 2022	FY 2023	FY 2024	FY 2025

DEVELOPMENTAL PROGRAM			
FY 2026	FY 2027	FY 2028	FY 2029

UNFUNDED FUTURE YEARS

AVIATION PROJECTS

COUNTY	ROUTE/CITY	ID NUMBER	LOCATION / DESCRIPTION	LENGTH	TOTAL PROJ COST (THOU)	PRIORITY YEARS COST (THOU)	FUNDS	FY 2020	FY 2021	FY 2022	FY 2023	FY 2024	FY 2025	FY 2026	FY 2027	FY 2028	FY 2029	UNFUNDED FUTURE YEARS
<input checked="" type="checkbox"/>	BUNCOMBE	ASHEVILLE REGIONAL AIRPORT (AVL)	AV-5735	AIRFIELD IMPROVEMENTS PROGRAM - RUNWAY CONSTRUCTION	300	300												
				REG														
UNDER CONSTRUCTION																		

<input type="checkbox"/>	BUNCOMBE	ASHEVILLE REGIONAL AIRPORT (AVL)	AV-5883	EXPAND TERMINAL APRON TO THE NORTH.	2180	2180												
				SW														
UNDER CONSTRUCTION																		

<input type="checkbox"/>	BUNCOMBE	ASHEVILLE REGIONAL AIRPORT (AVL)	AV-5882	EXPAND TERMINAL APRON TO THE SOUTH.	7050	50	T	C	500									
				SW			O	C	6500									
UNDER CONSTRUCTION																		

BICYCLE AND PEDESTRIAN PROJECTS																			
<input type="checkbox"/>	BUNCOMBE	VARIOUS	U-5535	FRENCH BROAD RIVER MPO TRANSPORTATION ALTERNATIVES (TA) PROGRAM.	4353		TADA	C	282	C	320	C	320	C	320	C	320	C	320
	HAYWOOD						L	C	71	C	80	C	80	C	80	C	80	C	80
	HENDERSON																		
	MADISON																		
	TRANSYLVANIA																		
				DIV															

<input type="checkbox"/>	BUNCOMBE	ASHEVILLE	EB-5831	COXE AVENUE, PATTON AVENUE TO SHORT COXE AVENUE. IMPROVE BICYCLE AND PEDESTRIAN INFRASTRUCTURE.	525		STBGDA	PE	420									
				DIV			L	PE	105									

<input type="checkbox"/>	BUNCOMBE	ASHEVILLE	EB-5947	NEW HAW CREEK ROAD, BEVERLY ROAD TO BELL ROAD. CONSTRUCT SIDEWALKS.	2375		BGANY				C	1900						
				DIV			L				C	475						

\$1.9M IN BGANY USED AS PART OF FUND SWAP

<input type="checkbox"/>	BUNCOMBE	ASHEVILLE	EB-5948	ONTEORA BOULEVARD, LINCOLN AVENUE TO RALEIGH ROAD. CONSTRUCT SIDEWALKS.	1140		BGDA			C	912							
				DIV			L			C	228							

<input type="checkbox"/>	BUNCOMBE	ASHEVILLE	EB-5790	ON-STREET CROSSINGS AND CONNECTIONS FOR BICYCLISTS AND PEDESTRIANS IN ASHEVILLE'S EAST OF THE RIVERWAY.	1146	96	BGDA	C	840									
				DIV			L	C	210									

<input type="checkbox"/>	BUNCOMBE	ASHEVILLE	EB-5944	JOHNSTON BOULEVARD, PATTON AVENUE TO IONA CIRCLE. CONSTRUCT SIDEWALKS.	2350		BGDA			C	1880							
				DIV			L			C	470							

<input type="checkbox"/>	BUNCOMBE	ASHEVILLE	EB-5830	LEXINGTON AVENUE, PATTON AVENUE TO SOUTHSIDE AVENUE. IMPROVE BICYCLE AND PEDESTRIAN INFRASTRUCTURE.	675		BGDA	PE	540									
				DIV			L	PE	135									

<input checked="" type="checkbox"/>	BUNCOMBE	MCDOWELL STREET CHOCTAW STREET	EB-5919	SOUTHSIDE AVENUE TO CHOCTAW STREET AT BILTMORE AVENUE. CONSTRUCT PEDESTRIAN IMPROVEMENTS.	446		TAANY	PE	80									
				DIV			L	PE	20									
							TAANY				R	21						
							L				R	5						
							TAANY						C	256				
							L						C	64				

DIV - Division Category EX - Exempt Category
 HF - State Dollars (Non STI) REG - Regional Category
 SW - Statewide Category TRN - Transition Project

COST AND SCHEDULES ARE PRELIMINARY AND SUBJECT TO SIGNIFICANT CHANGE AS MORE INFORMATION BECOMES AVAILABLE

NCBOT AMENDED STIP JULY - 2020

NON-HIGHWAY PROGRAM

DIVISION 13

COMMITTED / NON	COUNTY	ROUTE/CITY	ID NUMBER	LOCATION / DESCRIPTION	LENGTH	TOTAL PROJ COST (THOU)	PRIOR YEARS COST (THOU)	TYPE OF WORK / ESTIMATED COST IN THOUSANDS / PROJECT BREAKS										UNFUNDED FUTURE YEARS	
								STATE TRANSPORTATION IMPROVEMENT PROGRAM					DEVELOPMENTAL PROGRAM						
								FUNDS	FY 2020	FY 2021	FY 2022	FY 2023	FY 2024	FY 2025	FY 2026	FY 2027	FY 2028	FY 2029	
PUBLIC TRANSPORTATION PROJECTS																			
<input type="checkbox"/>	<input type="checkbox"/>	BUNCOMBE	ASHEVILLE REDEFINES TRANSIT	TP-5113	PLANNING ASSISTANCE	708	528	5303	CP	60	CP	60	CP	60					
					PT			L											
								S											
FUNDS AUTHORIZED IN PROGRESS																			
<input type="checkbox"/>	<input type="checkbox"/>	BUNCOMBE	ASHEVILLE REDEFINES TRANSIT	TQ-6187	5310 OTHER PROJECTS	230		5310	O	115									
					PT			L	O	115									
<input type="checkbox"/>	<input type="checkbox"/>	BUNCOMBE	ASHEVILLE REDEFINES TRANSIT	TQ-7010	ASHEVILLE REDEFINES TRANSIT. 5310 ADMINISTRATIVE OVERSIGHT.	96	63	5310	CP	33									
					PT														
<input type="checkbox"/>	<input type="checkbox"/>	BUNCOMBE	ASHEVILLE REDEFINES TRANSIT	TQ-6186	5310 TRADITIONAL PROJECTS	227		5310	CP	182									
					PT			L	CP	45									
<input type="checkbox"/>	<input type="checkbox"/>	BUNCOMBE	MOUNTAIN MOBILITY BUNCOMBE	TG-6786	MOUNTAIN MOBILITY BUNCOMBE - BUNCOMBE COUNTY TRANSIT ROUTINE CAPITAL COST OF CONTRACTING.	1811		5307	CP	391	CP	403			CP	403			
					PT			L	CP	98			CP	101		CP	415		
<input type="checkbox"/>	<input type="checkbox"/>	BUNCOMBE	MOUNTAIN MOBILITY BUNCOMBE	TK-6148	ADMINISTRATION	6152	4336	5309											
					PT			5311	O	211	O	211	O	211	O	211			
								5311											
								L	O	68	O	68	O	68	O	68			
								S	O	175	O	175	O	175	O	175			
FUNDS AUTHORIZED IN PROGRESS																			
<input type="checkbox"/>	<input type="checkbox"/>	BUNCOMBE	MOUNTAIN MOBILITY BUNCOMBE	TO-6154	BUNCOMBE COUNTY TRANSIT OPERATING ASSISTANCE.	2181	180	5307	O	239	O	250	O	500	O	261			
					PT			L	O	239	O	250			O	262			
<input type="checkbox"/>	<input type="checkbox"/>	BUNCOMBE	MOUNTAIN MOBILITY BUNCOMBE	TA-6701	REPLACEMENT VANS	544		5307	CP	55	CP	184	CP	95		CP	100		
					PT			L	CP	14	CP	46	CP	24		CP	26		
<input type="checkbox"/>	<input type="checkbox"/>	BUNCOMBE	ASHEVILLE REDEFINES TRANSIT	TA-6703	ASHEVILLE REDEFINES TRANSIT VEHICLE PURCHASE	6570	3205	5339											
					PT			L	CP	950	CP	960	CP	1455					
<input type="checkbox"/>	<input type="checkbox"/>	BUNCOMBE	ASHEVILLE REDEFINES TRANSIT	TA-6626	ART BUSES AND OTHER ROUTINE CAPITAL ITEMS	564	375	5339	CP	151									
					PT			L	CP	38									
<input type="checkbox"/>	<input type="checkbox"/>	BUNCOMBE	ASHEVILLE REDEFINES TRANSIT	TO-4075	TRANSIT OPERATIONS	3600	2400	5307	O	600									
					PT			L	O	600									

DIV - Division Category
 HF - State Dollars (Non STI)
 SW - Statewide Category
 EX - Exempt Category
 REG - Regional Category
 TRN - Transition Project

COST AND SCHEDULES ARE PRELIMINARY AND SUBJECT TO SIGNIFICANT CHANGE AS MORE INFORMATION BECOMES AVAILABLE

NCBOT AMENDED STIP JULY - 2020

NON-HIGHWAY PROGRAM

DIVISION 13

COMMITTED / NON

TOTAL PRIOR PROJ YEARS COST COST (THOU) (THOU)

TYPE OF WORK / ESTIMATED COST IN THOUSANDS / PROJECT BREAKS

STATE TRANSPORTATION IMPROVEMENT PROGRAM											
FUNDS	FY 2020	FY 2021	FY 2022	FY 2023	FY 2024	FY 2025					

DEVELOPMENTAL PROGRAM			
FY 2026	FY 2027	FY 2028	FY 2029

UNFUNDED FUTURE YEARS

COUNTY	ROUTE/CITY	ID NUMBER	LOCATION / DESCRIPTION	LENGTH	TOTAL PROJ COST (THOU)	PRIOR YEARS COST (THOU)	FUNDS	FY 2020	FY 2021	FY 2022	FY 2023	FY 2024	FY 2025	FY 2026	FY 2027	FY 2028	FY 2029	UNFUNDED FUTURE YEARS	
PUBLIC TRANSPORTATION PROJECTS																			
<input type="checkbox"/>	<input type="checkbox"/>	ALEXANDER	WESTERN Piedmont REGIONAL TRANSIT AUTHORITY		1915	621	5310	O	150	O	158	O	165	O	174				
		BURKE					L	O	150	O	158	O	165	O	174				
		CALDWELL																	
		CATAWBA																	
				PT															

FUNDS AUTHORIZED IN PROGRESS

BICYCLE AND PEDESTRIAN PROJECTS																			
<input checked="" type="checkbox"/>	<input type="checkbox"/>	MADISON	MARSHALL	EB-5918	US 25/70, SR 1601 (DERINGER DRIVE) TO BEGINNING OF INGLE'S PARKING LOT. CONSTRUCT SIDEWALKS, INSTALL CROSSWALKS, ADA RAMPS, PEDESTRIAN SIGNAL AND PEDESTRIAN REFUGE.	195		TALT5	PE	36									
								L	PE	9									
								TALT5				C	120						
								L				C	30						
				DIV															

FUNDS AUTHORIZED IN PROGRESS

PUBLIC TRANSPORTATION PROJECTS																				
<input type="checkbox"/>	<input type="checkbox"/>	MADISON	MADISON COUNTY TRANSPORTATION	TK-6143	ADMINISTRATION	1907	1359	5311	AD	110	AD	110	AD	110	AD	110				
								L	AD	20	AD	20	AD	20	AD	20				
								S	AD	7	AD	7	AD	7	AD	7				
				PT																

FUNDS AUTHORIZED IN PROGRESS

BICYCLE AND PEDESTRIAN PROJECTS																			
<input checked="" type="checkbox"/>	<input type="checkbox"/>	McDOWELL	SR 1703 (BALDWIN AVENUE)	EB-5753	PERRY STREET TO US 70 (E COURT ST). CONSTRUCT CURB AND GUTTER, AND SIDEWALK ALONG EAST SIDE AND INSTALL CROSSWALKS.	0.3	437	TA5200			PE	20							
								L			PE	5							
								TA5200					R	80					
								L					R	20					
								TA5200						C	250				
								L						C	62				
				DIV															

FUNDS AUTHORIZED IN PROGRESS

PUBLIC TRANSPORTATION PROJECTS																				
<input type="checkbox"/>	<input type="checkbox"/>	MITCHELL	MITCHELL COUNTY TRANSPORTATION	TK-6146	ADMINISTRATION	2545	1817	5311	AD	146	AD	146	AD	146	AD	146				
								L	AD	27	AD	27	AD	27	AD	27				
								S	AD	9	AD	9	AD	9	AD	9				
				PT																

FUNDS AUTHORIZED IN PROGRESS

BICYCLE AND PEDESTRIAN PROJECTS																			
<input checked="" type="checkbox"/>	<input type="checkbox"/>	RUTHERFORD	THERMAL BELT RAIL TRAIL	EB-5915	US 64/74A IN RUTH TO FORREST HUNT DRIVE. CONSTRUCT INTERSECTION IMPROVEMENTS AT SELECTED LOCATIONS ALONG RAIL CORRIDOR.		334	TA					C	267					
								L					C	67					
				DIV															

FUNDS AUTHORIZED IN PROGRESS

BICYCLE AND PEDESTRIAN PROJECTS																			
<input checked="" type="checkbox"/>	<input type="checkbox"/>	RUTHERFORD	THERMAL BELT RAIL TRAIL IN RUTHERFORDTON.	EB-5966	CONSTRUCT SIDEWALK CONNECTIONS TO THERMAL BELT RAIL TRAIL ALONG VICTORY DRIVE, ALLEN STREET/RAILROAD STREET, PINE STREET, BROADWAY, EAST LIBERTY STREET/BEAVER STREET, MAIN STREET, AND WESTVIEW STREET	2.78	1200	TA5200						PE	120				
								L						PE	30				
								TA5200								R	240		
								L								R	60		
								TA5200											
								L									C	600	
																	C	150	
				DIV															

DIV - Division Category EX - Exempt Category
 HF - State Dollars (Non STI) REG - Regional Category
 SW - Statewide Category TRN - Transition Project

COST AND SCHEDULES ARE PRELIMINARY AND SUBJECT TO SIGNIFICANT CHANGE AS MORE INFORMATION BECOMES AVAILABLE



**STATE TRANSPORTATION
IMPROVEMENT PROGRAM**

Division 14

- Cherokee
- Clay
- Graham
- Haywood
- Henderson
- Jackson
- Macon
- Polk
- Swain
- Transylvania

NCBOT AMENDED STIP JULY - 2020

HIGHWAY PROGRAM

DIVISION COMMITTED / NON	COUNTY	ROUTE/CITY	ID NUMBER	LOCATION / DESCRIPTION	LENGTH	TOTAL PROJ COST (THOU)	PRIOR YEARS COST (THOU)	TYPE OF WORK / ESTIMATED COST IN THOUSANDS / PROJECT BREAKS										UNFUNDED FUTURE YEARS			
								STATE TRANSPORTATION IMPROVEMENT PROGRAM										DEVELOPMENTAL PROGRAM			
								FUNDS	FY 2020	FY 2021	FY 2022	FY 2023	FY 2024	FY 2025	FY 2026	FY 2027	FY 2028	FY 2029			
INTERSTATE PROJECTS																					
<input type="checkbox"/>	<input type="checkbox"/>	HAYWOOD	I-40	I-5923 SW	MILE MARKER 7 TO MILE MARKER 15. PAVEMENT REHABILITATION.	8	12410	6210	BGIM	C	6200										
UNDER CONSTRUCTION																					
<input type="checkbox"/>	<input type="checkbox"/>	HAYWOOD	I-40	I-5922 SW	TENNESSEE STATE LINE TO MILE MARKER 7. PAVEMENT REHABILITATION.	7	16310	8160	BGIM	C	8150										
UNDER CONSTRUCTION																					
RURAL PROJECTS																					
<input type="checkbox"/>	<input type="checkbox"/>	HAYWOOD	SR 1395 (COVE CREEK ROAD)	R-5864 EX	APPROXIMATELY 3 MILES WEST OF US 276. REPAIR SLIDE AREA. NC FLAP DOT 1395(1).		1910	1910													
UNDER CONSTRUCTION. STATE MATCHING FUNDS FROM DIVISION 14 MAINTENANCE FUNDING																					
<input checked="" type="checkbox"/>	<input type="checkbox"/>	HAYWOOD	US 276 (JONATHAN CREEK)	R-5921 DIV	US 19 TO I-40 UPGRADE. MODERNIZE ROADWAY.	5.87	20710	10	BGLT5			R	600								
									BGLT5			U	100								
									BGLT5					C	5000		C	5000			
<input checked="" type="checkbox"/>	<input type="checkbox"/>	HAYWOOD JACKSON	US 23/US 74 (GREAT SMOKEY MOUNTAINS EXPRESSWAY)	U-6172 DIV	SR 1777 (BALSAM VIEW DRIVE) TO SR 1158 (OLD BALSAM ROAD) MODERNIZE ROADWAY.	1.86	23010	10	BGLT5								R	2000			
									BGLT5								U	1000			
									BGLT5										C	5000	
																			C	5000	
URBAN PROJECTS																					
<input checked="" type="checkbox"/>	<input type="checkbox"/>	BUNCOMBE HAYWOOD	US 19, US 23	U-6048 DIV	SR 1836 (CHESTNUT MOUNTAIN ROAD) TO SR 1200 (WIGGINS ROAD). UPGRADE ROADWAY.	3.9	6761	2226	T			R	135								
									T			U	100								
									T						C	2150		C	2150		
<input checked="" type="checkbox"/>	<input type="checkbox"/>	HAYWOOD	US 23 BUSINESS (SOUTH MAIN STREET)	U-4712 DIV	SR 1164 (HYATT CREEK ROAD) TO US 276 (PIGEON STREET). WIDEN TO MULTI-LANES.	2.1	48350	680	T			R	10000		R	10000					
									T			U	1200		U	1200					
									T						C	3100		C	3100	C	3100
									T						CB	858		CB	858	CB	858
																				CB	6864
BUILD NC BOND FUNDING - \$10M FOR CONSTRUCTION, PAYBACK FY 2023-FY 2037																					
<input checked="" type="checkbox"/>	<input type="checkbox"/>	HAYWOOD	US 23 BUSINESS	U-5888 DIV	INTERSECTION OF US 23 BUSINESS (NORTH MAIN STREET) AND WALNUT STREET. CONSTRUCT INTERSECTION IMPROVEMENTS.		4861	1411	T						C	1725		C	1725		
RIGHT-OF-WAY IN PROGRESS																					
<input checked="" type="checkbox"/>	<input type="checkbox"/>	HAYWOOD	US 276	U-6158 DIV	SR 1134 (CRYMES COVE ROAD) AND RACCOON ROAD. INTERSECTION REALIGNMENT.	0.07	2710	10	T								R	700			
									T								U	200			
									T										C	1100	
<input type="checkbox"/>	<input type="checkbox"/>	BUNCOMBE HAYWOOD HENDERSON MADISON TRANSYLVANIA	VARIOUS	U-5616 DIV	FRENCH BROAD RIVER METROPOLITAN PLANNING ORGANIZATION PLANNING (PL) SUPPLEMENT.		3913	313	BGDA	PL	626	PL	250	PL	250	PL	250	PL	250	PL	250
									L	PL	157	PL	63	PL	63	PL	63	PL	63	PL	63
																				PL	250
																				PL	63
																				PL	250
																				PL	63

DIV - Division Category EX - Exempt Category
 HF - State Dollars (Non STI) REG - Regional Category
 SW - Statewide Category TRN - Transition Project

COST AND SCHEDULES ARE PRELIMINARY AND SUBJECT TO
 SIGNIFICANT CHANGE AS MORE INFORMATION BECOMES
 AVAILABLE

NCBOT AMENDED STIP JULY - 2020

HIGHWAY PROGRAM

DIVISION 14

COMMITTED / NON

TOTAL PROJ COST (THOU) PRIORITY YEARS COST (THOU) FUNDS

TYPE OF WORK / ESTIMATED COST IN THOUSANDS / PROJECT BREAKS

STATE TRANSPORTATION IMPROVEMENT PROGRAM

DEVELOPMENTAL PROGRAM

UNFUNDED FUTURE YEARS

COUNTY	ROUTE/CITY	ID NUMBER	LOCATION / DESCRIPTION	LENGTH	TOTAL PROJ COST (THOU)	PRIORITY YEARS COST (THOU)	FUNDS	FY 2020	FY 2021	FY 2022	FY 2023	FY 2024	FY 2025	FY 2026	FY 2027	FY 2028	FY 2029	UNFUNDED FUTURE YEARS
--------	------------	-----------	------------------------	--------	------------------------	----------------------------	-------	---------	---------	---------	---------	---------	---------	---------	---------	---------	---------	-----------------------

BRIDGE PROJECTS

<input type="checkbox"/>	<input type="checkbox"/>	HAYWOOD	US 23/US 74	B-3186	REPLACE BRIDGE 430155, AND BRIDGE 430158 OVER RICHLAND CREEK.	7000	100	NHPB		R	800								
				SW				NHPB			C	3050	C	3050					

<input type="checkbox"/>	<input type="checkbox"/>	HAYWOOD	US 74	B-5982	REPLACE BRIDGE 430095 OVER SOUTHERN RAILROAD.	6042	110	HFB			R	392							
				SW				HFB			U	140							
								HFB				C	5400						

<input type="checkbox"/>	<input type="checkbox"/>	HAYWOOD	US 23 US 74	B-5898	REPLACE BRIDGE 430168 OVER US 19 AND US 23.	3350	100	NHPB			R	150							
				SW				NHPB				C	1550	C	1550				

<input type="checkbox"/>	<input type="checkbox"/>	HAYWOOD	WAYNESVILLE (DEPOT STREET)	B-5013	REPLACE BRIDGE 430262 OVER RICHLAND CREEK.														
				DIV															

PROGRAMMED FOR PLANNING AND ENVIRONMENTAL STUDY ONLY BY THE TOWN OF WAYNESVILLE - MUNICIPAL BRIDGE

<input type="checkbox"/>	<input type="checkbox"/>	HAYWOOD	SR 1216 (STEEL BRIDGE ROAD)	B-5920	REPLACE BRIDGE 430246 OVER WEST FORK PIGEON CREEK.	740	100	BGOFF			R	30							
				DIV				BGOFF				C	610						

CONGESTION MITIGATION PROJECTS

<input type="checkbox"/>	<input type="checkbox"/>	BUNCOMBE HAYWOOD MADISON TRANSYLVANIA	VARIOUS	C-5564	LAND OF SKY RPO TO WORK WITH REGIONAL CLEAN AIR CAMPAIGN AND CLEAN VEHICLE COALITION TO IMPLEMENT AN EDUCATIONAL AND OUTREACH PROGRAM IN COMMUNITIES ADJACENT TO GREAT SMOKY MOUNTAINS NATIONAL PARK.	167	167												
				EX															

IN PROGRESS

<input type="checkbox"/>	<input type="checkbox"/>	HAYWOOD SWAIN	VARIOUS	C-5612	PROJECTS TO IMPROVE CONGESTION AND AIR QUALITY IN THE LAND OF SKY RPO AND SOUTHWESTERN RPO.	197	162	CMAQ	PE	3									
				EX				L	PE	1									
								CMAQ	R	3									
								L	R	1									
								CMAQ	C	15									
								L	C	4									
								CMAQ	O	3									
								L	O	1									
								CMAQ	I	3									
								L	I	1									

<input type="checkbox"/>	<input type="checkbox"/>	HAYWOOD SWAIN	GREAT SMOKY MOUNTAINS NATIONAL PARK (GSMNP)	C-5202	TRANSPORTATION CHOICES. INCREASE EDUCATION EFFORTS THAT INFORM VISITORS ABOUT THE ROLE THEIR TRANSPORTATION CHOICES HAVE IN RELATION TO AIR POLLUTION ISSUES IN GSMNP.	270	270												
				EX															

IN PROGRESS

<input type="checkbox"/>	<input type="checkbox"/>	BUNCOMBE HENDERSON	I-26	I-4700	NC 280 (EXIT 40) TO I-40 AT ASHEVILLE. ADD ADDITIONAL LANES.	8.6	246383	183915	NHP	CG	4462	CG	4462	CG	4462	CG	4462	CG	4462	CG	4462	CG	4462	CG	4462	CG	4462	CG	17848
				SW																									

UNDER CONSTRUCTION. SEGMENTS A AND B DELETED; GARVEE BOND FUNDING - \$52M FOR CONSTRUCTION, PAYBACK FY 2019-2033

<input type="checkbox"/>	<input type="checkbox"/>	HENDERSON	I-26	I-5925	MILE MARKER 50 TO POLK COUNTY LINE. PAVEMENT REHABILITATION.	7.4	5450	1000	NHPIM					C	2225	C	2225											
				SW																								

DIV - Division Category
 HF - State Dollars (Non STI)
 SW - Statewide Category
 EX - Exempt Category
 REG - Regional Category
 TRN - Transition Project

COST AND SCHEDULES ARE PRELIMINARY AND SUBJECT TO SIGNIFICANT CHANGE AS MORE INFORMATION BECOMES AVAILABLE

NCBOT AMENDED STIP JULY - 2020

HIGHWAY PROGRAM

DIVISION	COMMITTED / NON	COUNTY	ROUTE/CITY	ID NUMBER	LOCATION / DESCRIPTION	LENGTH	TOTAL PROJ COST (THOU)	PRIOR YEARS COST (THOU)	TYPE OF WORK / ESTIMATED COST IN THOUSANDS / PROJECT BREAKS										UNFUNDED FUTURE YEARS
									STATE TRANSPORTATION IMPROVEMENT PROGRAM					DEVELOPMENTAL PROGRAM					
14									FY 2020	FY 2021	FY 2022	FY 2023	FY 2024	FY 2025	FY 2026	FY 2027	FY 2028	FY 2029	
BRIDGE PROJECTS																			
<input type="checkbox"/>	<input type="checkbox"/>	HENDERSON	SR 1840 (MINE MOUNTAIN ROAD)	B-6021	REPLACE BRIDGE 440180 OVER NORTH PACOLET RIVER.		800	800											
UNDER CONSTRUCTION																			
<input type="checkbox"/>	<input type="checkbox"/>	HENDERSON	SR 1605 (TOMS FALLS ROAD)	B-6022	REPLACE BRIDGE 440215 OVER TOMS FORK CREEK.		700	700											
UNDER CONSTRUCTION																			
<input type="checkbox"/>	<input type="checkbox"/>	HENDERSON	TRACY GROVE ROAD	B-5929	REPLACE BRIDGE 440350 OVER DEVILS FORK CREEK.		1355	1355											
UNDER CONSTRUCTION. PLANNING/DESIGN BY CITY OF HENDERSONVILLE - MUNICIPAL BRIDGE																			
HIGHWAY SAFETY PROJECTS																			
<input type="checkbox"/>	<input type="checkbox"/>	HENDERSON	NC 191	W-5506	SR 1381 (MOUNTAIN ROAD) TO NORTH OF SR 1365 (NORTH RUGBY ROAD). CONSTRUCT A THREE-LANE SECTION BETWEEN N/S RUGBY AND COUNTRY ROAD, EXTEND RIGHT TURN LANE INTO WEST HENDERSON SCHOOL, REVISE AND INSTALL GUARDRAIL AT VARIOUS LOCATIONS, CONSTRUCT ENTRANCE TO		3573	3573											
UNDER CONSTRUCTION																			
RURAL PROJECTS																			
<input type="checkbox"/>	<input type="checkbox"/>	JACKSON	US 64	R-2409	NC 107 AT CASHIERS TO US 178 AT ROSMAN. SAFETY IMPROVEMENTS AND CLIMBING LANES AT SELECTED LOCATIONS.		34474	28474											
										BGLT5									R 1000
										BGLT5									C 5000
										COMMITTED / NO <input type="checkbox"/> <input type="checkbox"/> A CASHIERS TO JACKSON-TRANSYLVANIA COUNTY LINE - COMPLETE COMMITTED / NO <input type="checkbox"/> <input type="checkbox"/> B 1.1 MILES EAST OF CASHIERS TO 1.6 MILES EAST OF CASHIERS - COMPLETE COMMITTED / NO <input type="checkbox"/> <input type="checkbox"/> TRN C WEST OF NC 281 N NEAR LAKE TOXAWAY TO INDIAN CREEK. WIDENING AND REALIGNMENT. - UNDER CONSTRUCTION COMMITTED / NO <input type="checkbox"/> <input type="checkbox"/> D INDIAN CREEK TO FLAT CREEK VALLEY ROAD. WIDENING AND REALIGNMENT									
DIVISION PROJECT																			
<input type="checkbox"/>	<input checked="" type="checkbox"/>	JACKSON	US 64	R-5881	NC 107 INTERSECTION. IMPROVE INTERSECTION AND ADD AUXILLARY LANE FROM PEBBLE CREEK DRIVE TO US 64/NC 107 INTERSECTION.		8710	10											
										T					R 250				R 750
										T					U 250				U 750
										T									
<input checked="" type="checkbox"/>	<input type="checkbox"/>	JACKSON	US 74 (GREAT SMOKEY MOUNTAINS EXPRESSWAY)	R-5907	US 441 GATEWAY INTERCHANGE TO SR 1391 (WEST PINEY MOUNTAIN ROAD). MODERNIZE ROADWAY, INCLUDING REPLACEMENT OF BRIDGE 490043 OVER THE TUCKASEGEE RIVER.	3.7	24610	10											
										BGLT5					R 500				
										BGLT5					U 100				
										BGLT5					C 6000				C 6000
															C 6000				C 6000
															C 6000				C 6000
<input type="checkbox"/>	<input type="checkbox"/>	JACKSON	NC 107	R-5841	500 FEET SOUTH OF SR 1135 (SHOOK COVE ROAD) TO APPROXIMATELY 1 MILE NORTH OF SR 1157 (PINE CREEK ROAD). WIDEN PAVEMENT TO 24 FEET WITH 5 FEET PAVED SHOULDERS.	6.8	134455	2555											
										T					R 2150				R 6400
										T					U 200				U 300
										T					C 4475				C 102800
										T					C 4475				
										T					C 4475				
										T					C 4475				
										T					C 4475				
										COMMITTED / NO <input checked="" type="checkbox"/> <input type="checkbox"/> DIV A 500 FEET SOUTH OF SR 1135 (SHOOK COVE ROAD) TO 1000 FEET NORTH OF THE LAKE TUCKASEEGEE DAM. COMMITTED / NO <input type="checkbox"/> <input type="checkbox"/> B 1000 FEET NORTH OF THE LAKE TUCKASEEGEE DAM TO APPROXIMATELY 1 MILE NORTH OF SR 1157 (PINE CREEK ROAD).									
<input checked="" type="checkbox"/>	<input type="checkbox"/>	JACKSON	NC 107	R-4753	SR 1002 TO NC 281. UPGRADE EXISTING ROADWAY.	4.1	50599	50599											
UNDER CONSTRUCTION																			

DIV - Division Category EX - Exempt Category
 HF - State Dollars (Non STI) REG - Regional Category
 SW - Statewide Category TRN - Transition Project

COST AND SCHEDULES ARE PRELIMINARY AND SUBJECT TO SIGNIFICANT CHANGE AS MORE INFORMATION BECOMES AVAILABLE

NCBOT AMENDED STIP JULY - 2020

HIGHWAY PROGRAM

DIVISION COMMITTED / NON	14	COUNTY	ROUTE/CITY	ID NUMBER	LOCATION / DESCRIPTION	LENGTH	TOTAL PROJ COST (THOU)	PRIOR YEARS COST (THOU)	TYPE OF WORK / ESTIMATED COST IN THOUSANDS / PROJECT BREAKS										UNFUNDED FUTURE YEARS				
									STATE TRANSPORTATION IMPROVEMENT PROGRAM					DEVELOPMENTAL PROGRAM									
									FY 2020	FY 2021	FY 2022	FY 2023	FY 2024	FY 2025	FY 2026	FY 2027	FY 2028	FY 2029					
RURAL PROJECTS																							
<input type="checkbox"/>	<input type="checkbox"/>	JACKSON	VARIOUS	R-5500	INDIAN RESERVATION ROAD (IRR) PROGRAM. ROAD AND BRIDGE IMPROVEMENTS TO BE CONSTRUCTED BY EASTERN BAND OF CHEROKEE INDIANS.				PROGRAM IN PROGRESS														
<input type="checkbox"/>	<input type="checkbox"/>	JACKSON	NC 107 (US 23 BUSINESS)	R-5600	NC 116 TO US 23 BUSINESS. US 23 BUSINESS, SR 1432 (SKYLAND DRIVE) TO MUNICIPAL DRIVE. UPGRADE ROADWAY.	2.9	82885	3825	T														
									R	4760	R	11420	R	11420	PE	208	PE	208	PE	208	PE	208	
									T	RB	1716	RB	1716	RB	1716	RB	1716	RB	1716	RB	1716	RB	1716
									T	U	1100												
									BG5200						C	5375	C	5375	C	5375			
REG																							
BUILD NC BOND FUNDING: \$20M FOR RIGHT OF WAY, PAYBACK FY 2020-2034, \$2.423M FOR PRELIMINARY ENGINEERING, PAYBACK 2021-2035																							
BRIDGE PROJECTS																							
<input type="checkbox"/>	<input type="checkbox"/>	JACKSON	US 23 BUSINESS	B-5905	REPLACE BRIDGE 490027 OVER SCOTT CREEK AND SOUTHERN RAILROAD.		11970	6270	BG5200	C	5700												
REG																							
UNDER CONSTRUCTION																							
<input type="checkbox"/>	<input type="checkbox"/>	JACKSON	SR 1002 (ROGER ROAD)	B-4159	REPLACE BRIDGE 490108 OVER TUCKASEGEE RIVER.		11036	11036															
DIV																							
UNDER CONSTRUCTION																							
<input type="checkbox"/>	<input type="checkbox"/>	JACKSON	SR 1300 (PUMPKINTOWN ROAD)	B-6034	REPLACE BRIDGE 490065 OVER SAVANNAH CREEK.		1080	200	BGOFF			R	80										
									BGOFF					C	800								
DIV																							
<input type="checkbox"/>	<input type="checkbox"/>	JACKSON	SR 1445 (LEE BUMGARNER ROAD)	B-6033	REPLACE BRIDGE 490129 OVER SCOTT CREEK.		1520	320	BGOFF							C	1200						
DIV																							
RIGHT-OF-WAY IN PROGRESS																							
<input type="checkbox"/>	<input type="checkbox"/>	JACKSON	SR 1738 (HOOPER CEMETERY ROAD)	B-6035	REPLACE BRIDGE 490203 OVER CANEY FORK.		970	200	BGOFF			R	70										
									BGOFF					C	700								
DIV																							
<input type="checkbox"/>	<input type="checkbox"/>	JACKSON	SR 1737 FH 102 (CANEY FORK ROAD)	B-4472	REPLACE BRIDGE 490080 OVER CANEY CREEK. NANTAHALA NATIONAL FOREST, FEDERAL AID NUMBER NC FLAP DOT BR80(1).		2955	2955															
DIV																							
UNDER CONSTRUCTION BY FEDERAL HIGHWAY ADMINISTRATION - FEDERAL LANDS ACCESS PROGRAM (FLAP) PROJECT																							
<input type="checkbox"/>	<input type="checkbox"/>	JACKSON	SR 1737 (CANEY FORK ROAD)	B-6036	REPLACE BRIDGE 490081 OVER JOHNS CREEK.		970	200	BGOFF			R	70										
									BGOFF					C	700								
DIV																							
<input type="checkbox"/>	<input type="checkbox"/>	JACKSON	SR 1120 (CEDAR CREEK ROAD)	B-5921	REPLACE BRIDGE 490008 CEDAR CREEK.		520	100	BGOFF							R	20						
									BGOFF					C	400								
DIV																							

DIV - Division Category EX - Exempt Category
 HF - State Dollars (Non STI) REG - Regional Category
 SW - Statewide Category TRN - Transition Project

COST AND SCHEDULES ARE PRELIMINARY AND SUBJECT TO SIGNIFICANT CHANGE AS MORE INFORMATION BECOMES AVAILABLE

NCBOT AMENDED STIP JULY - 2020

HIGHWAY PROGRAM

DIVISION	COMMITTED / NON	COUNTY	ROUTE/CITY	ID NUMBER	LOCATION / DESCRIPTION	LENGTH	TOTAL PROJ COST (THOU)	PRIOR YEARS COST (THOU)	TYPE OF WORK / ESTIMATED COST IN THOUSANDS / PROJECT BREAKS										UNFUNDED FUTURE YEARS	
									STATE TRANSPORTATION IMPROVEMENT PROGRAM					DEVELOPMENTAL PROGRAM						
14									FUNDS	FY 2020	FY 2021	FY 2022	FY 2023	FY 2024	FY 2025	FY 2026	FY 2027	FY 2028	FY 2029	
BRIDGE PROJECTS																				
<input type="checkbox"/>	<input type="checkbox"/>	MACON	SR 1114 (SHOPE ROAD)	B-6025	REPLACE BRIDGE 550244 OVER N. FORK COWEETA CREEK.		805	240	BGOFF	R	15									
				DIV					BGOFF		C	550								
INTERSTATE PROJECTS																				
<input type="checkbox"/>	<input type="checkbox"/>	POLK	I-26	I-5927	MILE MARKER 65 TO SOUTH CAROLINA STATE LINE. PAVEMENT REHABILITATION.	5.8	5942	1000	BGIM		C	2471	C	2471						
				SW																
<input type="checkbox"/>	<input type="checkbox"/>	POLK	I-26	I-5926	HENDERSON COUNTY LINE TO MILE MARKER 65. PAVEMENT REHABILITATION.	7.4	3686		BGIM			C	3686							
				SW																
<input type="checkbox"/>	<input type="checkbox"/>	POLK	I-26	I-4729	US 74/NC 108 INTERCHANGE (EXIT 67). REVISE INTERCHANGE AND CONSTRUCT IMPROVEMENTS TO NC 108.		41329	33579	T	R	950	B								
									T			C	3400	B	C	3400	B			
									COMMITTED / NO <input checked="" type="checkbox"/> REG A REVISE THE I-26/US 74/NC 108 INTERCHANGE. CONSTRUCT RAMPS FROM I-26 WESTBOUND TO US 74 EASTBOUND, AND FROM US 74 WESTBOUND TO I-26 EASTBOUND. - UNDER CONSTRUCTION											
									COMMITTED / NO <input checked="" type="checkbox"/> REG B CONSTRUCT IMPROVEMENTS ON NC 108 AT EXIT 67. - RIGHT-OF-WAY IN PROGRESS											
SEGMENT A - DESIGN-BUILD PROJECT																				
RURAL PROJECTS																				
<input type="checkbox"/>	<input type="checkbox"/>	POLK	US 74	R-5867	CONSTRUCT TWO BRIDGES ON US 74 FROM THE NORTHWEST QUADRANT OF EXIT 270 TO JOHN SHEHAN ROAD.		4510	2735	T	C	1775									
				DIV																
									UNDER CONSTRUCTION. OTHER FUNDS FROM CONTINGENCY FUNDING AND LOCAL FUNDING											
<input type="checkbox"/>	<input type="checkbox"/>	POLK	US 74	R-5873	NC 108 INTERCHANGE. IMPROVE INTERCHANGE.		1650	10	NHP		R	500								
									NHP		U	140								
				SW					NHP			C	1000							
<input checked="" type="checkbox"/>	<input type="checkbox"/>	POLK	NC 9	R-5840	US 74 TO NC 108. ADD PAVED SHOULDERS.	3.1	4215	1015	T		R	300								
									T		U	100								
				DIV					T				C	1400	C	1400				
<input checked="" type="checkbox"/>	<input type="checkbox"/>	POLK	SR 1326 (PEA RIDGE ROAD)	R-5756	REALIGNMENT OF SR 1326 (PEA RIDGE ROAD) AND JOHN SHEEHAN ROAD AND CONSTRUCTION OF A ROUNDABOUT AT THE INTERSECTION WITH US 74.		3462	3462												
				DIV																
UNDER CONSTRUCTION																				
BRIDGE PROJECTS																				
<input type="checkbox"/>	<input type="checkbox"/>	POLK	SR 1138 (LAKE ADGER ROAD)	B-6020	REPLACE BRIDGE 740144 OVER PANTHER CREEK.		800	800												
				DIV																
UNDER CONSTRUCTION																				
<input type="checkbox"/>	<input type="checkbox"/>	POLK	SR 1102 (PEARSON FALLS)	B-4792	REPLACE BRIDGE 740004 OVER FORK CREEK (SMALL BRANCH OF PACOLET RIVER).		675	675												
				DIV																
UNDER CONSTRUCTION																				
<input type="checkbox"/>	<input type="checkbox"/>	POLK	SR 1311 (ROCK SPRINGS ROAD)	B-5407	REPLACE BRIDGE 740034 OVER WALNUT CREEK.		1299	1299												
				DIV																
UNDER CONSTRUCTION																				

DIV - Division Category EX - Exempt Category
 HF - State Dollars (Non STI) REG - Regional Category
 SW - Statewide Category TRN - Transition Project

COST AND SCHEDULES ARE PRELIMINARY AND SUBJECT TO SIGNIFICANT CHANGE AS MORE INFORMATION BECOMES AVAILABLE

NCBOT AMENDED STIP JULY - 2020

HIGHWAY PROGRAM

DIVISION 14

COMMITTED / NON	COUNTY	ROUTE/CITY	ID NUMBER	LOCATION / DESCRIPTION	LENGTH	TOTAL PROJ COST (THOU)	PRIOR YEARS COST (THOU)	TYPE OF WORK / ESTIMATED COST IN THOUSANDS / PROJECT BREAKS										UNFUNDED FUTURE YEARS
								STATE TRANSPORTATION IMPROVEMENT PROGRAM					DEVELOPMENTAL PROGRAM					
								FY 2020	FY 2021	FY 2022	FY 2023	FY 2024	FY 2025	FY 2026	FY 2027	FY 2028	FY 2029	
BRIDGE PROJECTS																		
<input type="checkbox"/>	<input type="checkbox"/>	TRANSYLVANIA	SR 1361 (OLD NC 280 HWY)	B-6024 REPLACE BRIDGE 870162 OVER SILVER CREEK.		600	600											
				DIV				UNDER CONSTRUCTION										
<input type="checkbox"/>	<input type="checkbox"/>	TRANSYLVANIA	SR 1538 (SEA OFF MOUNTAIN ROAD)	B-4823 REPLACE BRIDGE 870012 OVER HOGSED CREEK.		1498	1498											
				DIV				UNDER CONSTRUCTION										
<input type="checkbox"/>	<input type="checkbox"/>	TRANSYLVANIA	SR 1532 (ISLAND COVE ROAD)	B-5403 REPLACE BRIDGE 870196 OVER CRAB CREEK.		1233	1233											
				DIV				UNDER CONSTRUCTION										
<input type="checkbox"/>	<input type="checkbox"/>	TRANSYLVANIA	SR 1119 (SUGAR LOAF ROAD)	B-4822 REPLACE BRIDGE 870013 OVER NICHOLSON CREEK.		1375	1375											
				DIV				UNDER CONSTRUCTION										
<input type="checkbox"/>	<input type="checkbox"/>	TRANSYLVANIA	BREVARD	B-5550 REPLACE BRIDGE 870102 ON RAILROAD AVENUE OVER KINGS CREEK.		1166	416	BG5200	C	600								
				DIV				L	C	150								
								RIGHT-OF-WAY IN PROGRESS. PLANNING/DESIGN BY CITY OF BREVARD										

DIV - Division Category EX - Exempt Category
 HF - State Dollars (Non STI) REG - Regional Category
 SW - Statewide Category TRN - Transition Project

NCBOT AMENDED STIP JULY - 2020

NON-HIGHWAY PROGRAM

DIVISION	COMMITTED / NON	COUNTY	ROUTE/CITY	ID NUMBER	LOCATION / DESCRIPTION	LENGTH	TOTAL PROJ COST (THOU)	PRIOR YEARS COST (THOU)	TYPE OF WORK / ESTIMATED COST IN THOUSANDS / PROJECT BREAKS										UNFUNDED FUTURE YEARS		
									STATE TRANSPORTATION IMPROVEMENT PROGRAM					DEVELOPMENTAL PROGRAM							
									FUNDS	FY 2020	FY 2021	FY 2022	FY 2023	FY 2024	FY 2025	FY 2026	FY 2027	FY 2028	FY 2029		
PUBLIC TRANSPORTATION PROJECTS																					
<input type="checkbox"/>	<input type="checkbox"/>	CHEROKEE	CHEROKEE COUNTY	TK-6118	ADMINISTRATION		2505	1793	5311	AD	142	AD	142	AD	142	AD	142				
					PT				L	AD	27	AD	27	AD	27	AD	27				
									S	AD	9	AD	9	AD	9	AD	9				
FUNDS AUTHORIZED IN PROGRESS																					
<input type="checkbox"/>	<input type="checkbox"/>	CHEROKEE	EASTERN BAND OF	TK-6127	ADMINISTRATION		1646	1182	5311	AD	93	AD	93	AD	93	AD	93				
		GRAHAM	CHEROKEE INDIANS						L	AD	6	AD	6	AD	6	AD	6				
		JACKSON							S	AD	17	AD	17	AD	17	AD	17				
		SWAIN			PT																
FUNDS AUTHORIZED IN PROGRESS																					
PASSENGER RAIL PROJECTS																					
<input type="checkbox"/>	<input type="checkbox"/>	CHEROKEE	VARIOUS	Y-5814	TRAFFIC SEPARATION STUDY IMPLEMENTATION AND CLOSURES IN DIVISION 14.																
		CLAY																			
		GRAHAM																			
		HAYWOOD																			
		HENDERSON																			
		JACKSON																			
		MACON																			
		POLK																			
		SWAIN																			
		TRANSYLVANIA			DIV																
PUBLIC TRANSPORTATION PROJECTS																					
<input type="checkbox"/>	<input type="checkbox"/>	CHEROKEE	VARIOUS	Z-5814	TRAFFIC SEPARATION STUDY IMPLEMENTATION AND CLOSURES IN DIVISION 14.																
		CLAY																			
		GRAHAM																			
		HAYWOOD																			
		HENDERSON																			
		JACKSON																			
		MACON																			
		POLK																			
		SWAIN																			
		TRANSYLVANIA			DIV																
PUBLIC TRANSPORTATION PROJECTS																					
<input type="checkbox"/>	<input type="checkbox"/>	CLAY	CLAY COUNTY	TK-6120	ADMINISTRATION		2497	1793	5311	AD	141	AD	141	AD	141	AD	141				
					PT				L	AD	26	AD	26	AD	26	AD	26				
									S	AD	9	AD	9	AD	9	AD	9				
FUNDS AUTHORIZED IN PROGRESS																					
BICYCLE AND PEDESTRIAN PROJECTS																					
<input type="checkbox"/>	<input type="checkbox"/>	HAYWOOD	US 19 (SOCO ROAD)	EB-5926	US 276 TO FIE TOP ROAD. CONSTRUCT BICYCLE AND PEDESTRIAN IMPROVEMENTS.		1975	175	BGANY	C	1440										
					DIV				L	C	360										
FUNDS AUTHORIZED IN PROGRESS																					
PUBLIC TRANSPORTATION PROJECTS																					
<input type="checkbox"/>	<input type="checkbox"/>	BUNCOMBE	VARIOUS	U-5535	FRENCH BROAD RIVER MPO TRANSPORTATION ALTERNATIVES (TA) PROGRAM.		4353		TADA	C	282	C	320	C	320	C	320	C	320	C	320
		HAYWOOD							L	C	71	C	80	C	80	C	80	C	80	C	80
		HENDERSON																			
		MADISON																			
		TRANSYLVANIA			DIV																

DIV - Division Category EX - Exempt Category
 HF - State Dollars (Non STI) REG - Regional Category
 SW - Statewide Category TRN - Transition Project

COST AND SCHEDULES ARE PRELIMINARY AND SUBJECT TO SIGNIFICANT CHANGE AS MORE INFORMATION BECOMES AVAILABLE

NCBOT AMENDED STIP JULY - 2020

NON-HIGHWAY PROGRAM

DIVISION 14

COMMITTED / NON

TOTAL PROJ COST (THOU) PRIORITY YEARS COST (THOU) FUNDS

TYPE OF WORK / ESTIMATED COST IN THOUSANDS / PROJECT BREAKS

STATE TRANSPORTATION IMPROVEMENT PROGRAM									
FY 2020	FY 2021	FY 2022	FY 2023	FY 2024	FY 2025				

DEVELOPMENTAL PROGRAM			
FY 2026	FY 2027	FY 2028	FY 2029

UNFUNDED FUTURE YEARS

BICYCLE AND PEDESTRIAN PROJECTS

COUNTY	ROUTE/CITY	ID NUMBER	LOCATION / DESCRIPTION	LENGTH	TOTAL PROJ COST (THOU)	PRIORITY YEARS COST (THOU)	FUNDS	FY 2020	FY 2021	FY 2022	FY 2023	FY 2024	FY 2025	FY 2026	FY 2027	FY 2028	FY 2029	UNFUNDED FUTURE YEARS
<input checked="" type="checkbox"/>	<input type="checkbox"/>	HAYWOOD	HAZELWOOD AVENUE (PLOTT CREEK ROAD)	EB-5859	HAZELWOOD AVENUE (PLOTT CREEK ROAD), RICHLAND CREEK BRIDGE TO WILL HYATT ROAD. CONSTRUCT PEDESTRIAN IMPROVEMENTS.	183	183											
UNDER CONSTRUCTION																		
<input type="checkbox"/>	<input type="checkbox"/>	HAYWOOD	TOWN OF CANTON	EB-5945	CHAMPION DRIVE, NORTH CANTON ROAD TO THICKETY ROAD. CONSTRUCT SIDEWALKS.	438	238	BGDA	R	160								
								L	R	40								

PUBLIC TRANSPORTATION PROJECTS

<input type="checkbox"/>	<input type="checkbox"/>	HAYWOOD	MOUNTAIN PROJECTS, INC.	TK-6149	ADMINISTRATION	3264	2332	5311	O	186	O	186	O	186	O	186			
								5311											
								L	O	35	O	35	O	35	O	35			
								S	O	12	O	12	O	12	O	12			

FUNDS AUTHORIZED IN PROGRESS

BICYCLE AND PEDESTRIAN PROJECTS

<input checked="" type="checkbox"/>	<input type="checkbox"/>	HENDERSON	BLYTHE STREET	EB-5860	BLYTHE STREET, US 64 (BREVARD ROAD) TO NC 191 (HAYWOOD ROAD). CONSTRUCT SIDEWALKS.	960		TAANY			PE	96						
								L			PE	24						
								TAANY					R	192				
								L					R	48				
								TAANY						C	480			
								L						C	120			

<input checked="" type="checkbox"/>	<input type="checkbox"/>	HENDERSON	GROVE STREET	EB-5963	BARNWELL STREET TO US 176 (SPARTANBURG HIGHWAY). CONSTRUCT SIDEWALK.	0.72	904	TAANY			PE	126						
								L			PE	31						
								TAANY					R	106				
								L					R	26				
								TAANY						C	492			
								L						C	123			

<input type="checkbox"/>	<input type="checkbox"/>	HENDERSON	HENDERSONVILLE	EB-5537	OKLAWAHA GREENWAY, PATTON PARK TO BALFOUR ROAD/BERKLEY MILLS IN HENDERSONVILLE. CONSTRUCT GREENWAY.		1255											
--------------------------	--------------------------	-----------	----------------	---------	-----------------------------------------------------------------------------------------------------	--	------	--	--	--	--	--	--	--	--	--	--	--

UNDER CONSTRUCTION

<input type="checkbox"/>	<input type="checkbox"/>	HENDERSON	TOWN OF MILLS RIVER	EB-5946	NC 280, FRENCH BROAD RIVER TO HAYWOOD ROAD (NC 191). CONSTRUCT MULTI-USE PATH.	300	300											
--------------------------	--------------------------	-----------	---------------------	---------	--------------------------------------------------------------------------------	-----	-----	--	--	--	--	--	--	--	--	--	--	--

UNDER CONSTRUCTION

<input type="checkbox"/>	<input type="checkbox"/>	HENDERSON	APPLE COUNTRY TRANSIT	TA-5229	REPLACEMENT TRANSIT VEHICLE ACQUISITION	180	120	5307	CP	48								
								L	CP	12								
<input type="checkbox"/>	<input type="checkbox"/>	HENDERSON	APPLE COUNTRY TRANSIT	TG-6181	TRANSIT ROUTINE CAPITAL COST OF CONTRACTING	4246	1390	5307	CP	285	CP	285	CP	285	CP	285		
								L	CP	429	CP	429	CP	429	CP	429		
<input type="checkbox"/>	<input type="checkbox"/>	HENDERSON	APPLE COUNTRY TRANSIT	TG-4951	ROUTINE CAPITAL - COST OF CONTRACTING	6777	4856	5307	O	175	O	175	O	175	O	175		
								L	O	130	O	130	O	130	O	130		
								SMAP	O	176	O	175	O	175	O	175		

FUNDS AUTHORIZED IN PROGRESS

DIV - Division Category EX - Exempt Category
 HF - State Dollars (Non STI) REG - Regional Category
 SW - Statewide Category TRN - Transition Project

COST AND SCHEDULES ARE PRELIMINARY AND SUBJECT TO SIGNIFICANT CHANGE AS MORE INFORMATION BECOMES AVAILABLE

NCBOT AMENDED STIP JULY - 2020

NON-HIGHWAY PROGRAM

DIVISION 14

COMMITTED / NON	COUNTY	ROUTE/CITY	ID NUMBER	LOCATION / DESCRIPTION	LENGTH	TOTAL PROJ COST (THOU)	PRIOR YEARS COST (THOU)	TYPE OF WORK / ESTIMATED COST IN THOUSANDS / PROJECT BREAKS										UNFUNDED FUTURE YEARS	
								STATE TRANSPORTATION IMPROVEMENT PROGRAM					DEVELOPMENTAL PROGRAM						
								FUNDS	FY 2020	FY 2021	FY 2022	FY 2023	FY 2024	FY 2025	FY 2026	FY 2027	FY 2028	FY 2029	
PUBLIC TRANSPORTATION PROJECTS																			
<input type="checkbox"/>	MACON	MACON COUNTY	TK-6142	ADMINISTRATION		2813	2049	5311	AD	152	AD	152	AD	152	AD	152			
								L	AD	29	AD	29	AD	29	AD	29			
								S	AD	10	AD	10	AD	10	AD	10			
				PT															
FUNDS AUTHORIZED IN PROGRESS																			
PUBLIC TRANSPORTATION PROJECTS																			
<input type="checkbox"/>	POLK	POLK COUNTY	TK-6155	ADMINISTRATION		2703	1967	5311	O	147	O	147	O	147	O	147			
		TRANSPORTATION						5311											
								L	O	28	O	28	O	28	O	28			
								S	O	9	O	9	O	9	O	9			
				PT															
FUNDS AUTHORIZED IN PROGRESS																			
PUBLIC TRANSPORTATION PROJECTS																			
<input type="checkbox"/>	SWAIN	SWAIN COUNTY	TK-6165	ADMINISTRATION		1892	1384	5311	AD	127	AD	127	AD	127	AD	127			
		FOCAL						L											
		POINT ON AGING, INC.						S											
				PT															
FUNDS AUTHORIZED IN PROGRESS																			
BICYCLE AND PEDESTRIAN PROJECTS																			
<input checked="" type="checkbox"/>	TRANSYLVANIA	BREVARD	EB-5858	CONSTRUCT BIKE/PEDESTRIAN BRIDGE FROM CITY OF BREVARD EXISTING SHARED USE PATH ACROSS DAVIDSON RIVER.		760	160	TA5200			PE	144							
								L			PE	36							
								TA5200					C	336					
								L					C	84					
				DIV															
FUNDS AUTHORIZED IN PROGRESS																			
PUBLIC TRANSPORTATION PROJECTS																			
<input type="checkbox"/>	TRANSYLVANIA	TRANSYLVANIA COUNTY	TK-6167	ADMINISTRATION		2341	1697	5311	O	161	O	161	O	161	O	161			
								5311											
								L											
								S											
				PT															
FUNDS AUTHORIZED IN PROGRESS																			

DIV - Division Category EX - Exempt Category
 HF - State Dollars (Non STI) REG - Regional Category
 SW - Statewide Category TRN - Transition Project

COST AND SCHEDULES ARE PRELIMINARY AND SUBJECT TO SIGNIFICANT CHANGE AS MORE INFORMATION BECOMES AVAILABLE



**STATE TRANSPORTATION
IMPROVEMENT PROGRAM**

Statewide

NCBOT AMENDED STIP JULY - 2020

HIGHWAY PROGRAM

STATEWIDE		COUNTY	ROUTE/CITY	ID NUMBER	LOCATION / DESCRIPTION	LENGTH	TOTAL PROJ COST (THOU)	PRIOR YEARS COST (THOU)	TYPE OF WORK / ESTIMATED COST IN THOUSANDS / PROJECT BREAKS																UNFUNDED FUTURE YEARS													
COMMITTED / NON									STATE TRANSPORTATION IMPROVEMENT PROGRAM																													
		DEVELOPMENTAL PROGRAM																																				
		FY 2020	FY 2021	FY 2022	FY 2023	FY 2024	FY 2025	FY 2026	FY 2027	FY 2028	FY 2029																											
RURAL PROJECTS																																						
<input type="checkbox"/>	<input type="checkbox"/>	STATEWIDE	VARIOUS	M-0360	TECHNICAL SERVICES, PRELIMINARY ENGINEERING FOR MISCELLANEOUS PROJECTS.		27088	17088	T	PE	300	DIV	PE	300	DIV	PE	300	DIV	PE	300	DIV	PE	300	DIV	PE	300	DIV	PE	300	DIV	PE	300	DIV	PE	300	DIV		
		COMMITTED / NO <input type="checkbox"/> <input type="checkbox"/> DIV DIV TECHNICAL SERVICES, PRELIMINARY ENGINEERING FOR MISCELLANEOUS PROJECTS.																																				
		COMMITTED / NO <input type="checkbox"/> <input type="checkbox"/> REG REG TECHNICAL SERVICES, PRELIMINARY ENGINEERING FOR MISCELLANEOUS PROJECTS.																																				
		COMMITTED / NO <input type="checkbox"/> <input type="checkbox"/> SW SW TECHNICAL SERVICES, PRELIMINARY ENGINEERING FOR MISCELLANEOUS PROJECTS.																																				
IN PROGRESS																																						
<input type="checkbox"/>	<input type="checkbox"/>	STATEWIDE	VARIOUS	M-0219	PHOTOGRAMMETRY, PRELIMINARY ENGINEERING FOR MISCELLANEOUS PROJECTS		6758	4258	T	PE	75	DIV	PE	75	DIV	PE	75	DIV	PE	75	DIV	PE	75	DIV	PE	75	DIV	PE	75	DIV	PE	75	DIV	PE	75	DIV		
		COMMITTED / NO <input type="checkbox"/> <input type="checkbox"/> DIV DIV PHOTOGRAMMETRY, PRELIMINARY ENGINEERING FOR MISCELLANEOUS PROJECTS																																				
		COMMITTED / NO <input type="checkbox"/> <input type="checkbox"/> REG REG PHOTOGRAMMETRY, PRELIMINARY ENGINEERING FOR MISCELLANEOUS PROJECTS																																				
		COMMITTED / NO <input type="checkbox"/> <input type="checkbox"/> SW SW PHOTOGRAMMETRY, PRELIMINARY ENGINEERING FOR MISCELLANEOUS PROJECTS																																				
IN PROGRESS																																						
<input type="checkbox"/>	<input type="checkbox"/>	STATEWIDE	VARIOUS	M-0521	TRANSPORTATION PLANNING BRANCH, TRAFFIC FORECASTING FOR MISCELLANEOUS PROJECTS.		684	384	T	PE	100	DIV																										
		COMMITTED / NO <input type="checkbox"/> <input type="checkbox"/> DIV DIV TRANSPORTATION PLANNING BRANCH, TRAFFIC FORECASTING FOR MISCELLANEOUS PROJECTS ON THE DIVISION TIER.																																				
		COMMITTED / NO <input type="checkbox"/> <input type="checkbox"/> REG REG TRANSPORTATION PLANNING BRANCH, TRAFFIC FORECASTING FOR MISCELLANEOUS PROJECTS ON THE REGIONAL TIER.																																				
		COMMITTED / NO <input type="checkbox"/> <input type="checkbox"/> SW SW TRANSPORTATION PLANNING BRANCH, TRAFFIC FORECASTING FOR MISCELLANEOUS PROJECTS ON THE STATEWIDE TIER.																																				
IN PROGRESS																																						
<input type="checkbox"/>	<input type="checkbox"/>	STATEWIDE	VARIOUS	R-4073	ASPHALT MATERIALS TESTING LABORATORIES CORRECTIVE ACTION PLAN FOR GROUNDWATER CLEAN-UP AT 54 SITES.		20234	20234																														
IN PROGRESS																																						
<input type="checkbox"/>	<input type="checkbox"/>	STATEWIDE	VARIOUS	R-5968	NPDES PERMIT, RETROFIT FOURTEEN SITES PER YEAR TO PROTECT WATER QUALITY.		30000		BGANY	C	900	DIV	C	900	DIV	C	900	DIV	C	900	DIV	C	900	DIV	C	900	DIV	C	900	DIV	C	900	DIV	C	900	DIV		
		COMMITTED / NO <input type="checkbox"/> <input type="checkbox"/> DIV DIV NPDES PERMIT, RETROFIT FOURTEEN SITES PER YEAR TO PROTECT WATER QUALITY - DIVISION CATEGORY. - IN PROGRESS																																				
		COMMITTED / NO <input type="checkbox"/> <input type="checkbox"/> REG REG NPDES PERMIT, RETROFIT FOURTEEN SITES PER YEAR TO PROTECT WATER QUALITY - REGIONAL CATEGORY. - IN PROGRESS																																				
		COMMITTED / NO <input type="checkbox"/> <input type="checkbox"/> SW SW NPDES PERMIT, RETROFIT FOURTEEN SITES PER YEAR TO PROTECT WATER QUALITY - STATEWIDE CATEGORY. - IN PROGRESS																																				
IN PROGRESS																																						
<input type="checkbox"/>	<input type="checkbox"/>	STATEWIDE	VARIOUS	R-4067	POSITIVE GUIDANCE PROGRAM (PAVEMENT MARKINGS AND MARKERS, LED SIGNAL HEAD REPLACEMENT).		91242	91242																														
IN PROGRESS																																						
<input type="checkbox"/>	<input type="checkbox"/>	STATEWIDE	VARIOUS	R-4436	NPDES PERMIT, RETROFIT FOURTEEN SITES PER YEAR TO PROTECT WATER QUALITY.		73915	43915	BG	C	900	DIV	C	900	DIV	C	900	DIV	C	900	DIV	C	900	DIV	C	900	DIV	C	900	DIV	C	900	DIV	C	900	DIV		
		COMMITTED / NO <input type="checkbox"/> <input type="checkbox"/> DIV DIV NPDES PERMIT, RETROFIT FOURTEEN SITES PER YEAR TO PROTECT WATER QUALITY - DIVISION CATEGORY. - IN PROGRESS																																				
		COMMITTED / NO <input type="checkbox"/> <input type="checkbox"/> REG REG NPDES PERMIT, RETROFIT FOURTEEN SITES PER YEAR TO PROTECT WATER QUALITY - REGIONAL CATEGORY. - IN PROGRESS																																				
		COMMITTED / NO <input type="checkbox"/> <input type="checkbox"/> SW SW NPDES PERMIT, RETROFIT FOURTEEN SITES PER YEAR TO PROTECT WATER QUALITY - STATEWIDE CATEGORY. - IN PROGRESS																																				
IN PROGRESS																																						
<input type="checkbox"/>	<input type="checkbox"/>	STATEWIDE	VARIOUS	R-4701	TRAFFIC SYSTEM OPERATIONS PROGRAM (SIGNAL MAINTENANCE).		278058	278058																														
IN PROGRESS																																						
<input type="checkbox"/>	<input type="checkbox"/>	STATEWIDE	VARIOUS	R-5753 EX	FEDERAL LANDS TRANSPORTATION PROGRAM (FLTP). ROAD AND BRIDGE IMPROVEMENTS TO BE CONSTRUCTED ON TRANSPORTATION FACILITIES THAT ARE OWNED BY THE FEDERAL GOVERNMENT THAT PROVIDE ACCESS TO FEDERAL LANDS.		35062		FLTP	C	35062																											
PROGRAM IN PROGRESS																																						

DIV - Division Category EX - Exempt Category
 HF - State Dollars (Non STI) REG - Regional Category
 SW - Statewide Category TRN - Transition Project

COST AND SCHEDULES ARE PRELIMINARY AND SUBJECT TO SIGNIFICANT CHANGE AS MORE INFORMATION BECOMES AVAILABLE

NCBOT AMENDED STIP JULY - 2020

HIGHWAY PROGRAM

TYPE OF WORK / ESTIMATED COST IN THOUSANDS / PROJECT BREAKS

STATEWIDE COMMITTED / NON	COUNTY	ROUTE/CITY	ID NUMBER	LOCATION / DESCRIPTION	LENGTH	TOTAL PROJ COST (THOU)	PRIOR YEARS COST (THOU)	STATE TRANSPORTATION IMPROVEMENT PROGRAM										DEVELOPMENTAL PROGRAM				UNFUNDED											
								FUNDS	FY 2020	FY 2021	FY 2022	FY 2023	FY 2024	FY 2025	FY 2026	FY 2027	FY 2028	FY 2029	FUTURE YEARS														
BRIDGE PROJECTS																																	
<input type="checkbox"/>	<input type="checkbox"/>	STATEWIDE	VARIOUS	M-0418 DIV	STORM WATER RUNOFF. RESEARCH, DESIGN, CONSTRUCT, MAINTAIN AND MONITOR STORM WATER DRAINAGE FROM 50 BRIDGES OVER WATERWAYS. (HB 2346, SECTION 25.18)		6994	6994	UNDER CONSTRUCTION																								
<input type="checkbox"/>	<input type="checkbox"/>	STATEWIDE	VARIOUS	M-0379 DIV	SCOUR EVALUATION PROGRAM OF EXISTING BRIDGES.		3100	3100	IN PROGRESS																								
MITIGATION PROJECTS																																	
<input type="checkbox"/>	<input type="checkbox"/>	STATEWIDE	VARIOUS	M-0539	ENVIRONMENTAL MITIGATION AND MINIMIZATION.		13000		T	M	300	DIV	M	300	DIV	M	300	DIV	M	300	DIV	M	300	DIV	M	300	DIV	M	300	DIV			
									T	M	300	RE	M	300	RE	M	300	RE	M	300	RE	M	300	RE	M	300	RE	M	300	RE			
									T	M	400	SW	M	400	SW	M	400	SW	M	400	SW	M	400	SW	M	400	SW	M	400	SW			
									COMMITTED / NO <input type="checkbox"/> <input type="checkbox"/> DIV DIV ENVIRONMENTAL MITIGATION AND MINIMIZATION.																								
									COMMITTED / NO <input type="checkbox"/> <input type="checkbox"/> REG REG ENVIRONMENTAL MITIGATION AND MINIMIZATION.																								
									COMMITTED / NO <input type="checkbox"/> <input type="checkbox"/> SW SW ENVIRONMENTAL MITIGATION AND MINIMIZATION.																								
HIGHWAY SAFETY PROJECTS																																	
<input type="checkbox"/>	<input type="checkbox"/>	STATEWIDE	VARIOUS	W-5717	HIGHWAY SYSTEM DATA COLLECTION.		5000		HSIP	PE	150	DIV	PE	150	DIV	PE	150	DIV	PE	150	DIV	PE	150	DIV	PE	150	DIV	PE	150	DIV			
									HSIP	PE	150	RE	PE	150	RE	PE	150	RE	PE	150	RE	PE	150	RE	PE	150	RE	PE	150	RE			
									HSIP	PE	200	SW	PE	200	SW	PE	200	SW	PE	200	SW	PE	200	SW	PE	200	SW	PE	200	SW			
									COMMITTED / NO <input type="checkbox"/> <input type="checkbox"/> DIV DIV HIGHWAY SYSTEM DATA COLLECTION.																								
									COMMITTED / NO <input type="checkbox"/> <input type="checkbox"/> REG REG HIGHWAY SYSTEM DATA COLLECTION.																								
									COMMITTED / NO <input type="checkbox"/> <input type="checkbox"/> SW SW HIGHWAY SYSTEM DATA COLLECTION.																								
<input type="checkbox"/>	<input type="checkbox"/>	STATEWIDE	VARIOUS	W-5508	HIGHWAY SYSTEM DATA COLLECTION. TRAFFIC ENGINEERING BRANCH TO PARTICIPATE IN A THREE YEAR DATA COLLECTION PROGRAM.		1500	1500																									
<input type="checkbox"/>	<input type="checkbox"/>	STATEWIDE	VARIOUS	W-5715	SIGNAL RETIMING TO IMPROVE SAFETY.		15000		HSIP	C	450	DIV	C	450	DIV	C	450	DIV	C	450	DIV	C	450	DIV	C	450	DIV	C	450	DIV			
									HSIP	C	450	RE	C	450	RE	C	450	RE	C	450	RE	C	450	RE	C	450	RE	C	450	RE			
									HSIP	C	600	SW	C	600	SW	C	600	SW	C	600	SW	C	600	SW	C	600	SW	C	600	SW			
									COMMITTED / NO <input type="checkbox"/> <input type="checkbox"/> DIV DIV SIGNAL RETIMING TO IMPROVE SAFETY.																								
									COMMITTED / NO <input type="checkbox"/> <input type="checkbox"/> REG REG SIGNAL RETIMING TO IMPROVE SAFETY.																								
									COMMITTED / NO <input type="checkbox"/> <input type="checkbox"/> SW SW SIGNAL RETIMING TO IMPROVE SAFETY.																								
<input type="checkbox"/>	<input type="checkbox"/>	STATEWIDE	VARIOUS	W-5700	SIGNAL RETIMING TO IMPROVE SAFETY.		3500	3500																									
									COMMITTED / NO <input type="checkbox"/> <input type="checkbox"/> DIV DIV SIGNAL RETIMING TO IMPROVE SAFETY.																								
									COMMITTED / NO <input type="checkbox"/> <input type="checkbox"/> REG REG SIGNAL RETIMING TO IMPROVE SAFETY.																								
									COMMITTED / NO <input type="checkbox"/> <input type="checkbox"/> SW SW SIGNAL RETIMING TO IMPROVE SAFETY.																								
IN PROGRESS																																	
<input type="checkbox"/>	<input type="checkbox"/>	STATEWIDE	VARIOUS	W-5601	RUMBLE STRIPS, GUARDRAIL, SAFETY AND LIGHTING IMPROVEMENTS AT SELECTED LOCATIONS.		150011	130411	HSIP	R	420	DIV	R	420	DIV																		
									HSIP	C	2520	DIV	C	2520	DIV																		
									HSIP	R	420	RE	R	420	RE																		
									HSIP	C	2520	RE	C	2520	RE																		
									HSIP	R	560	SW	R	560	SW																		
									HSIP	C	3360	SW	C	3360	SW																		
									COMMITTED / NO <input type="checkbox"/> <input type="checkbox"/> DIV DIV RUMBLE STRIPS, GUARDRAIL, SAFETY AND LIGHTING IMPROVEMENTS AT SELECTED LOCATIONS ON DIVISION CATEGORY.																								
									COMMITTED / NO <input type="checkbox"/> <input type="checkbox"/> REG REG RUMBLE STRIPS, GUARDRAIL, SAFETY AND LIGHTING IMPROVEMENTS AT SELECTED LOCATIONS ON REGIONAL CATEGORY.																								
									COMMITTED / NO <input type="checkbox"/> <input type="checkbox"/> SW SW RUMBLE STRIPS, GUARDRAIL, SAFETY AND LIGHTING IMPROVEMENTS AT SELECTED LOCATIONS ON STATEWIDE CATEGORY.																								
IN PROGRESS																																	

DIV - Division Category EX - Exempt Category
 HF - State Dollars (Non STI) REG - Regional Category
 SW - Statewide Category TRN - Transition Project

COST AND SCHEDULES ARE PRELIMINARY AND SUBJECT TO SIGNIFICANT CHANGE AS MORE INFORMATION BECOMES AVAILABLE

NCBOT AMENDED STIP JULY - 2020

HIGHWAY PROGRAM

TYPE OF WORK / ESTIMATED COST IN THOUSANDS / PROJECT BREAKS

STATEWIDE COMMITTED / NON	COUNTY	ROUTE/CITY	ID NUMBER	LOCATION / DESCRIPTION	LENGTH	TOTAL PROJ COST (THOU)	PRIOR YEARS COST (THOU)	FUNDS	STATE TRANSPORTATION IMPROVEMENT PROGRAM										DEVELOPMENTAL PROGRAM				UNFUNDED											
									FY 2020	FY 2021	FY 2022	FY 2023	FY 2024	FY 2025	FY 2026	FY 2027	FY 2028	FY 2029	FUTURE YEARS															
HIGHWAY SAFETY PROJECTS																																		
<input type="checkbox"/>	<input type="checkbox"/>	STATEWIDE	VARIOUS	W-9999	HIGHWAY SAFETY IMPROVEMENT PROGRAM BALANCE.	505525			HSIP	C	12750	DIV	C	12960	DIV	C	15750	DIV	C	15750	DIV	C	15750	DIV	C	15750	DIV							
									HSIP	C	12675	RE	C	12960	RE	C	15750	RE	C	15750	RE	C	15750	RE	C	15750	RE							
									HSIP	C	16900	SW	C	17280	SW	C	21000	SW	C	21000	SW	C	21000	SW	C	21000	SW							
									COMMITTED / NO <input type="checkbox"/> DIV DIV HIGHWAY SAFETY IMPROVEMENT PROGRAM BALANCE.																									
									COMMITTED / NO <input type="checkbox"/> REG REG HIGHWAY SAFETY IMPROVEMENT PROGRAM BALANCE.																									
									COMMITTED / NO <input type="checkbox"/> SW SW HIGHWAY SAFETY IMPROVEMENT PROGRAM BALANCE.																									
<input type="checkbox"/>	<input type="checkbox"/>	STATEWIDE	VARIOUS	W-5517	SAFETY MANAGEMENT PROGRAM, PROJECT IDENTIFICATION, ANALYSIS AND PRELIMINARY ENGINEERING.	22101	22101																											
									COMMITTED / NO <input type="checkbox"/> DIV DIV SAFETY MANAGEMENT PROGRAM, PROJECT IDENTIFICATION, ANALYSIS AND PRELIMINARY ENGINEERING.																									
									COMMITTED / NO <input type="checkbox"/> REG REG SAFETY MANAGEMENT PROGRAM, PROJECT IDENTIFICATION, ANALYSIS AND PRELIMINARY ENGINEERING.																									
									COMMITTED / NO <input type="checkbox"/> SW SW SAFETY MANAGEMENT PROGRAM, PROJECT IDENTIFICATION, ANALYSIS AND PRELIMINARY ENGINEERING.																									
<input type="checkbox"/>	<input type="checkbox"/>	STATEWIDE	VARIOUS	W-5716	SAFETY MANAGEMENT PROGRAM, PROJECT IDENTIFICATION, ANALYSIS AND PRELIMINARY ENGINEERING.	55000			HSIP	PE	1650	DIV	PE	1650	DIV	PE	1650	DIV	PE	1650	DIV	PE	1650	DIV	PE	1650	DIV	PE	1650	DIV				
									HSIP	PE	1650	RE	PE	1650	RE	PE	1650	RE	PE	1650	RE	PE	1650	RE	PE	1650	RE	PE	1650	RE				
									HSIP	PE	2200	SW	PE	2200	SW	PE	2200	SW	PE	2200	SW	PE	2200	SW	PE	2200	SW	PE	2200	SW				
									COMMITTED / NO <input type="checkbox"/> DIV DIV SAFETY MANAGEMENT PROGRAM, PROJECT IDENTIFICATION, ANALYSIS AND PRELIMINARY ENGINEERING.																									
									COMMITTED / NO <input type="checkbox"/> REG REG SAFETY MANAGEMENT PROGRAM, PROJECT IDENTIFICATION, ANALYSIS AND PRELIMINARY ENGINEERING.																									
									COMMITTED / NO <input type="checkbox"/> SW SW SAFETY MANAGEMENT PROGRAM, PROJECT IDENTIFICATION, ANALYSIS AND PRELIMINARY ENGINEERING.																									
CONGESTION MITIGATION PROJECTS																																		
<input type="checkbox"/>	<input type="checkbox"/>	STATEWIDE	VARIOUS	C-3600 EX	DEPARTMENT OF MOTOR VEHICLES (DMV), VEHICLE EMISSION COMPLIANCE SYSTEM. UPGRADE NORTH CAROLINA'S MOTOR VEHICLE EMISSIONS INSPECTION AND MAINTENANCE (I/M) PROGRAM.	6702	6702																											
IN PROGRESS BY DEPARTMENT OF MOTOR VEHICLES																																		
<input type="checkbox"/>	<input type="checkbox"/>	STATEWIDE	VARIOUS	C-5600	STATEWIDE CMAQ PROJECTS TO IMPROVE AIR QUALITY WITHIN NONATTAINMENT AND MAINTENANCE AREAS.	51751	41540		CMAQ	PE	817																							
									S(M)	PE	204																							
									CMAQ	R	817																							
									S(M)	R	204																							
									CMAQ	C	4901																							
									S(M)	C	1226																							
									CMAQ	O	817																							
									S(M)	O	204																							
									CMAQ	I	817																							
									S(M)	I	204																							
									EX																									
<input type="checkbox"/>	<input type="checkbox"/>	STATEWIDE	VARIOUS	C-5601	CMAQ PROJECTS TO IMPROVE AIR QUALITY ACROSS MULTIPLE NONATTAINMENT AND MAINTENANCE AREAS.	1468			CMAQ	PE	118																							
									L	PE	29																							
									CMAQ	R	118																							
									L	R	29																							
									CMAQ	C	704																							
									L	C	176																							
									CMAQ	O	118																							
									L	O	29																							
									CMAQ	I	118																							
									L	I	29																							
									EX																									
<input type="checkbox"/>	<input type="checkbox"/>	STATEWIDE	VARIOUS	C-5702 EX	NORTH CAROLINA CLEAN ENERGY TECHNOLOGY CENTER. CONDUCT A CLEAN-FUEL ADVANCED TECHNOLOGY OUTREACH AND AWARENESS PROGRAM, INCLUDING EMISSIONS-REDUCING SUB-AWARDS, IN ALL CMAQ-ELIGIBLE COUNTIES.	2994	2994																											
									COMMITTED / NO <input type="checkbox"/> EX A NORTH CAROLINA CLEAN ENERGY TECHNOLOGY CENTER. CONDUCT A CLEAN-FUEL ADVANCED TECHNOLOGY OUTREACH AND AWARENESS PROGRAM IN ALL CMAQ-ELIGIBLE COUNTIES. - IN PROGRESS																									
									COMMITTED / NO <input type="checkbox"/> EX B NORTH CAROLINA CLEAN ENERGY TECHNOLOGY CENTER. EMISSIONS-REDUCING SUB-AWARDS IN ALL CMAQ-ELIGIBLE COUNTIES. - IN PROGRESS																									
									COMMITTED / NO <input type="checkbox"/> EX C NORTH CAROLINA CLEAN ENERGY TECHNOLOGY CENTER. EMISSIONS-REDUCING SUB-AWARDS IN ALL CMAQ-ELIGIBLE COUNTIES.																									

DIV - Division Category
 HF - State Dollars (Non STI)
 SW - Statewide Category
 EX - Exempt Category
 REG - Regional Category
 TRN - Transition Project

COST AND SCHEDULES ARE PRELIMINARY AND SUBJECT TO SIGNIFICANT CHANGE AS MORE INFORMATION BECOMES AVAILABLE

NCBOT AMENDED STIP JULY - 2020

HIGHWAY PROGRAM

TYPE OF WORK / ESTIMATED COST IN THOUSANDS / PROJECT BREAKS

STATEWIDE		COUNTY	ROUTE/CITY	ID NUMBER	LOCATION / DESCRIPTION	LENGTH	TOTAL PROJ COST (THOU)	PRIOR YEARS COST (THOU)	FUNDS	STATE TRANSPORTATION IMPROVEMENT PROGRAM					DEVELOPMENTAL PROGRAM				UNFUNDED								
COMMITTED / NON										FY 2020	FY 2021	FY 2022	FY 2023	FY 2024	FY 2025	FY 2026	FY 2027	FY 2028	FY 2029	FUTURE YEARS							
CONGESTION MITIGATION PROJECTS																											
<input type="checkbox"/>	<input type="checkbox"/>	STATEWIDE	NORTH CAROLINA STATE UNIVERSITY	C-4902	NORTH CAROLINA STATE UNIVERSITY SOLAR CENTER CLEAN TRANSPORTATION PROGRAM. DEVELOP AND ADMINISTER A SEVEN YEAR CLEAN FUEL-ADVANCED TECHNOLOGY REBATE PROGRAM IN ALL CMAQ ELIGIBLE COUNTIES TO REDUCE EMISSIONS.		4694	4694																			
				EX					COMMITTED / NO	<input type="checkbox"/>	<input type="checkbox"/>	EX	A	PHASE 2 OF IMPLEMENTATION													
IN PROGRESS BY NORTH CAROLINA STATE UNIVERSITY																											
<input type="checkbox"/>	<input type="checkbox"/>	STATEWIDE	NORTH CAROLINA DEPARTMENT OF ENVIRONMENT AND NATURAL RESOURCES	C-4903	NORTH CAROLINA AIR AWARENESS OUTREACH PROGRAM TO PROVIDE EDUCATION AND PRODUCE DAILY AIR QUALITY FORECAST.		1500	1500																			
IN PROGRESS BY NCDENR DIVISION OF AIR QUALITY																											
<input type="checkbox"/>	<input type="checkbox"/>	STATEWIDE	STATEWIDE	C-9999	CONGESTION MITIGATION AIR QUALITY (CMAQ) PROGRAM BALANCE IN NON-ATTAINMENT AREAS.		300000		CMAQ	C	30000	C	30000	C	30000	C	30000	C	30000	C	30000	C	30000				
ENHANCEMENT (ROADSIDE PROJECTS)																											
<input type="checkbox"/>	<input type="checkbox"/>	STATEWIDE	VARIOUS	ER-5600	VEGETATION MANAGEMENT - CLEAR ZONE IMPROVEMENT AND MANAGEMENT STATEWIDE.		43264	3264	BG	C	4000	C	4000	C	4000	C	4000	C	4000	C	4000	C	4000				
IN PROGRESS																											
<input type="checkbox"/>	<input type="checkbox"/>	STATEWIDE	VARIOUS	M-0451	STATEWIDE LANDSCAPE PLANS FOR STIP CONSTRUCTION PROJECTS.		1412	712	T	PE	21	DIV	PE	21	DIV	PE	21	DIV	PE	21	DIV	PE	21	DIV	PE	21	DIV
									T	PE	21	RE	PE	21	RE	PE	21	RE	PE	21	RE	PE	21	RE	PE	21	RE
									T	PE	28	SW	PE	28	SW	PE	28	SW	PE	28	SW	PE	28	SW	PE	28	SW
									COMMITTED / NO	<input type="checkbox"/>	<input type="checkbox"/>	DIV	DIV	STATEWIDE LANDSCAPE PLANS FOR STIP CONSTRUCTION PROJECTS.													
									COMMITTED / NO	<input type="checkbox"/>	<input type="checkbox"/>	REG	REG	STATEWIDE LANDSCAPE PLANS FOR STIP CONSTRUCTION PROJECTS.													
									COMMITTED / NO	<input type="checkbox"/>	<input type="checkbox"/>	SW	SW	STATEWIDE LANDSCAPE PLANS FOR STIP CONSTRUCTION PROJECTS.													
SAFE ROUTES TO SCHOOLS PROJECTS																											
<input type="checkbox"/>	<input type="checkbox"/>	STATEWIDE	VARIOUS	SR-5001	SAFE ROUTES TO SCHOOL PROGRAM. PROJECTS TO IMPROVE SAFETY, REDUCE TRAFFIC, FUEL CONSUMPTION AND AIR POLLUTION IN VICINITY OF SCHOOLS.		16339	16339																			
IN PROGRESS - \$200,800 IN STPDA FUNDS ALLOCATED TO SR-5001C																											
<input type="checkbox"/>	<input type="checkbox"/>	STATEWIDE	VARIOUS	SR-5000	SAFE ROUTES TO SCHOOL PROGRAM. EDUCATIONAL, TRAINING AND OTHER NON-INFRASTRUCTURE NEEDS.		6435	6435																			
IN PROGRESS																											

DIV - Division Category EX - Exempt Category
 HF - State Dollars (Non STI) REG - Regional Category
 SW - Statewide Category TRN - Transition Project

COST AND SCHEDULES ARE PRELIMINARY AND SUBJECT TO SIGNIFICANT CHANGE AS MORE INFORMATION BECOMES AVAILABLE

NCBOT AMENDED STIP JULY - 2020

NON-HIGHWAY PROGRAM

STATEWIDE										TYPE OF WORK / ESTIMATED COST IN THOUSANDS / PROJECT BREAKS																				
COMMITTED / NON	COUNTY	ROUTE/CITY	ID NUMBER	LOCATION / DESCRIPTION	LENGTH	TOTAL PROJ COST (THOU)	PRIOR YEARS COST (THOU)	STATE TRANSPORTATION IMPROVEMENT PROGRAM												DEVELOPMENTAL PROGRAM				UNFUNDED						
								FUNDS	FY 2020	FY 2021	FY 2022	FY 2023	FY 2024	FY 2025	FY 2026	FY 2027	FY 2028	FY 2029	FUTURE YEARS											
BICYCLE AND PEDESTRIAN PROJECTS																														
<input type="checkbox"/>	<input type="checkbox"/>	STATEWIDE	VARIOUS	E-4018 DIV	NATIONAL RECREATIONAL TRAILS.	13845	1845	TA	C	1200	C	1200	C	1200	C	1200	C	1200	C	1200	C	1200	C	1200	C	1200				
IN PROGRESS																														
<input type="checkbox"/>	<input type="checkbox"/>	STATEWIDE	VARIOUS	EB-3314 TRN	STATEWIDE PEDESTRIAN FACILITIES PROGRAM.	6476	6476																							
UNDER CONSTRUCTION																														
<input type="checkbox"/>	<input type="checkbox"/>	STATEWIDE	VARIOUS	EB-4411 DIV	ROADWAY IMPROVEMENTS FOR BICYCLE SAFETY ON STATE AND LOCAL DESIGNATED BIKE ROUTES.																									
IN PROGRESS																														
<input type="checkbox"/>	<input type="checkbox"/>	STATEWIDE	VARIOUS	EB-5542 DIV	STATEWIDE BICYCLE-PEDESTRIAN PROGRAM.	11503	1503	BG	PE	1000	PE	1000	PE	1000	PE	1000	PE	1000	PE	1000	PE	1000	PE	1000	PE	1000				
<input type="checkbox"/>	<input type="checkbox"/>	STATEWIDE	VARIOUS	EB-6033 DIV	SAFE ROUTES TO SCHOOL EDUCATION.	2833	2833																							
IN PROGRESS																														
<input type="checkbox"/>	<input type="checkbox"/>	STATEWIDE	VARIOUS	EB-6037 DIV	RAILS TO TRAILS PROGRAM	18700		TAANY	R	4160	A																			
									L	R	1040	A																		
									TAANY			R	6400	B																
									L			R	1600	B																
									TAANY			C	4400	C																
									L			C	1100	C																
									COMMITTED / NO <input type="checkbox"/> <input type="checkbox"/> DIV A SOUTH CAROLINA STATE LINE TO WEST OF GROVER STREET IN SHELBY. CONSTRUCT MULTIUSE PATH. COMMITTED / NO <input type="checkbox"/> <input type="checkbox"/> DIV B BREVARD BIKE PATH IN BREVARD TO KANUGA ROAD IN HENDERSONVILLE. CONSTRUCT MULTIUSE PATH. COMMITTED / NO <input type="checkbox"/> <input type="checkbox"/> DIV C SPRING GARDEN STREET TO SOUTH OF ROLLINS ROAD IN GREENSBORO. CONSTRUCT MULTIUSE PATH.																					
LOCAL FUNDS REPRESENT LOCAL MATCH FOR RIGHT-OF-WAY AND CONSTRUCTION OF TRAILS BY LOCAL GOVERNMENTS.																														
<input type="checkbox"/>	<input type="checkbox"/>	STATEWIDE	VARIOUS	ER-2971 TRN	SIDEWALK PROGRAM IN ALL FOURTEEN HIGHWAY DIVISIONS.	25408	25408																							
IN PROGRESS - \$182,000 IN STPDA FUNDS ALLOCATED TO ER-2971E																														
PUBLIC TRANSPORTATION PROJECTS																														
<input type="checkbox"/>	<input type="checkbox"/>	STATEWIDE	REGIONAL COORDINATED AREA TRANSPORTION	TP-4901 PT	PLANNING ASSISTANCE - RESEARCH SUPPORT ACTIVITIES	7769	7049	FSPR	CP	600																				
									S	CP	120																			
FUNDS AUTHORIZED IN PROGRESS																														
<input type="checkbox"/>	<input type="checkbox"/>	STATEWIDE	STATEWIDE	TA-6665 PT	5311 CAPITAL PROJECTS FOR RURAL AREAS	90863	36053	5311	CP	5468	CP	5469	CP	5470	CP	5471	CP	5490	CP	5490	CP	5491	CP	5491						
									L	CP	684	CP	684	CP	684	CP	685	CP	687	CP	687	CP	687	CP	687					
									S	CP	684	CP	684	CP	684	CP	685	CP	687	CP	687	CP	687	CP	687					
FUNDS AUTHORIZED IN PROGRESS																														
<input type="checkbox"/>	<input type="checkbox"/>	STATEWIDE	STATEWIDE	TA-6666 PT	5339 BUS AND BUS FACILITIES	60324	12355	5339	CP	4448	CP	4449	CP	4450	CP	5004	CP	5005	CP	5005	CP	5005	CP	5005						
									L	CP	556	CP	557	CP	557	CP	625	CP	626	CP	626	CP	626	CP	626					
									S	CP	556	CP	557	CP	557	CP	625	CP	626	CP	626	CP	626	CP	626					
FUNDS AUTHORIZED IN PROGRESS																														
<input type="checkbox"/>	<input type="checkbox"/>	STATEWIDE	STATEWIDE	TC-5004 PT	5311 ADTAP	17751	7669	ADTAP	CP	1008	CP	1008	CP	1009	CP	1009	CP	1010	CP	1010	CP	1011	CP	1011						
									L	CP	115	CP	126	CP	127	CP	127	CP	127	CP	127	CP	127	CP	127					
									S	CP	115	CP	126	CP	127	CP	127	CP	127	CP	127	CP	127	CP	127					
FUNDS AUTHORIZED IN PROGRESS																														

DIV - Division Category EX - Exempt Category
 HF - State Dollars (Non STI) REG - Regional Category
 SW - Statewide Category TRN - Transition Project

COST AND SCHEDULES ARE PRELIMINARY AND SUBJECT TO SIGNIFICANT CHANGE AS MORE INFORMATION BECOMES AVAILABLE

